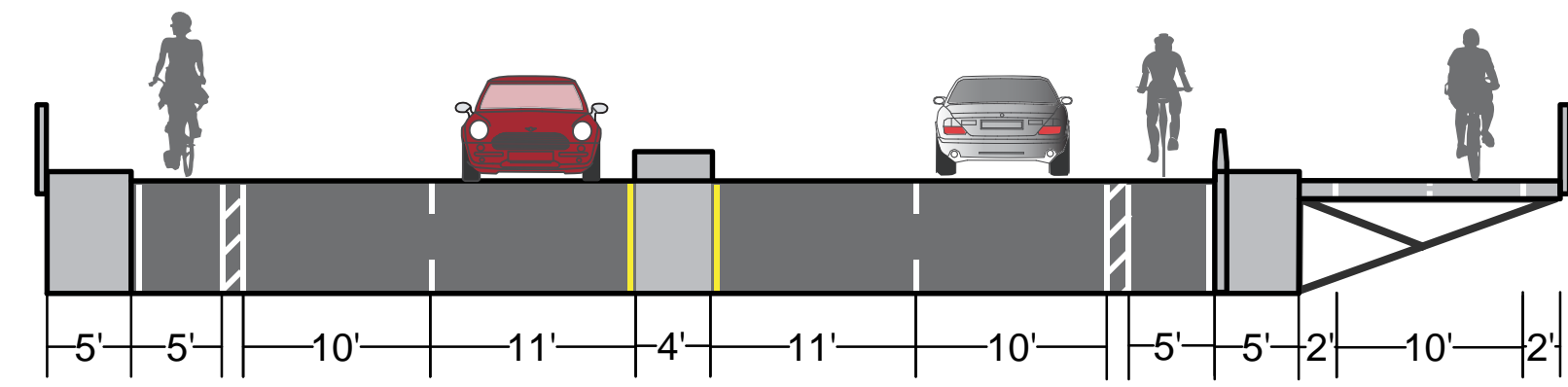
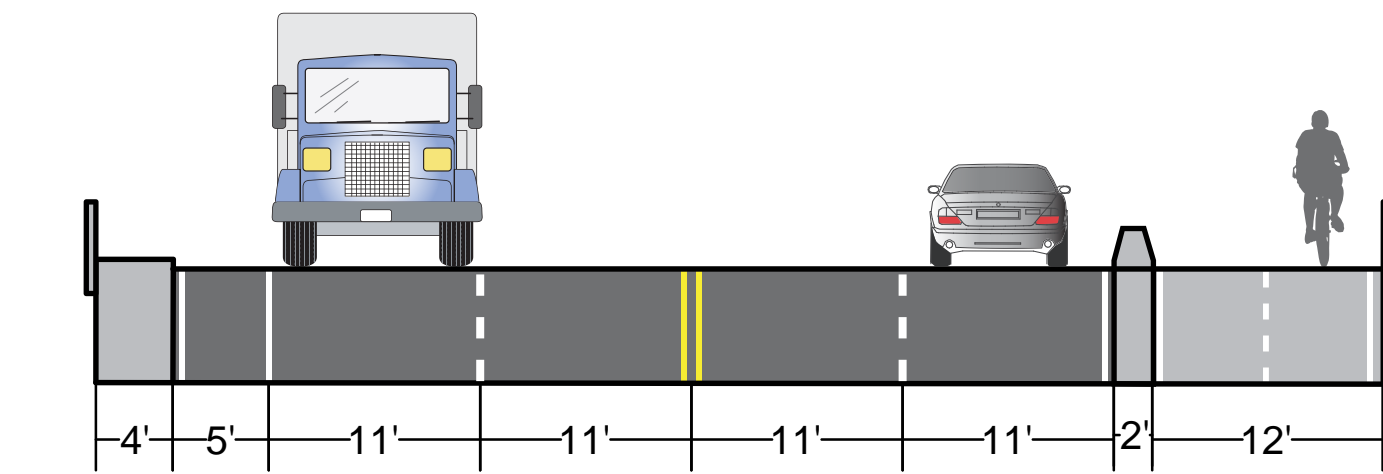


CHOLLAS CREEK BRIDGE

OPTION A

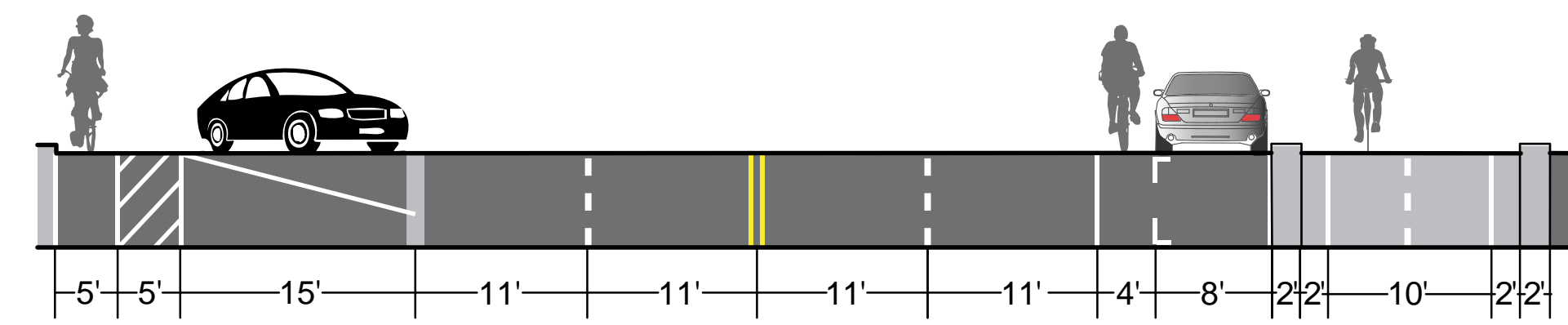


OPTION B

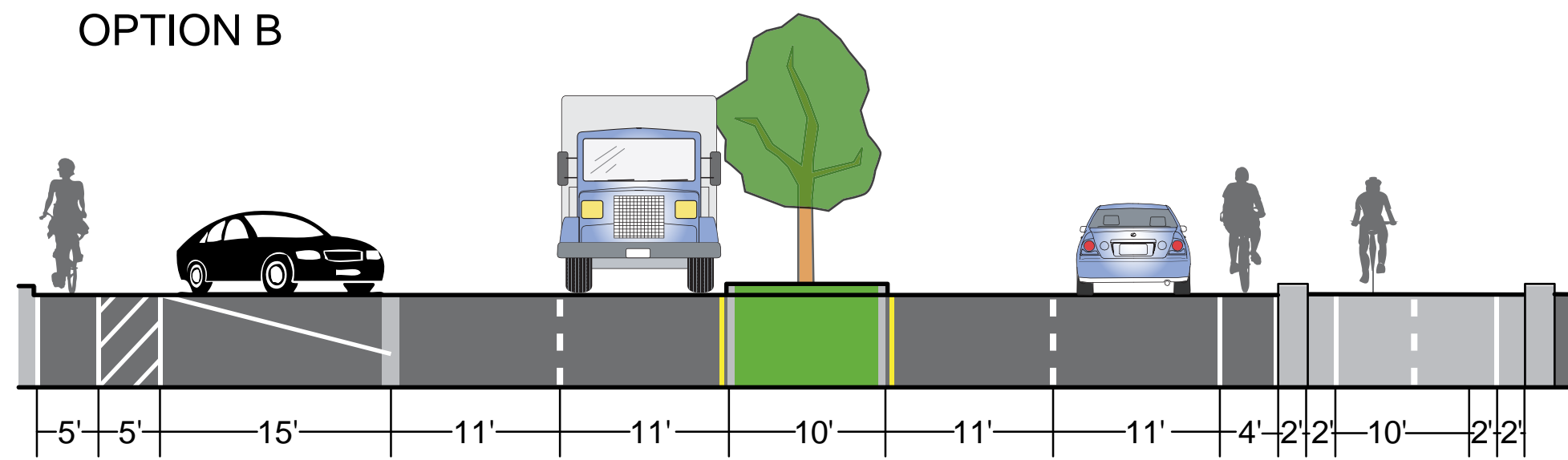


HARBOR DRIVE & 28TH STREET

OPTION A

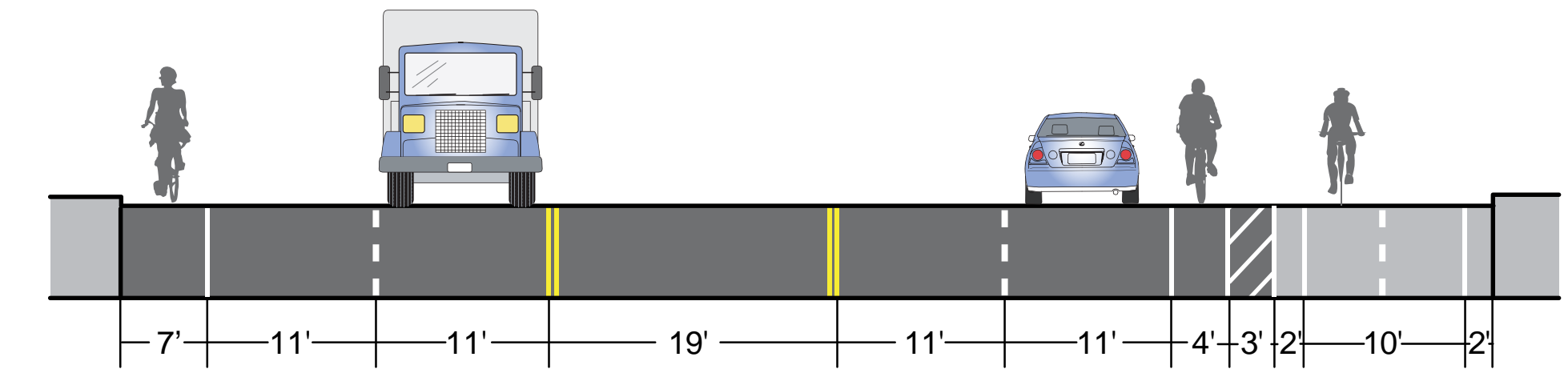


OPTION B



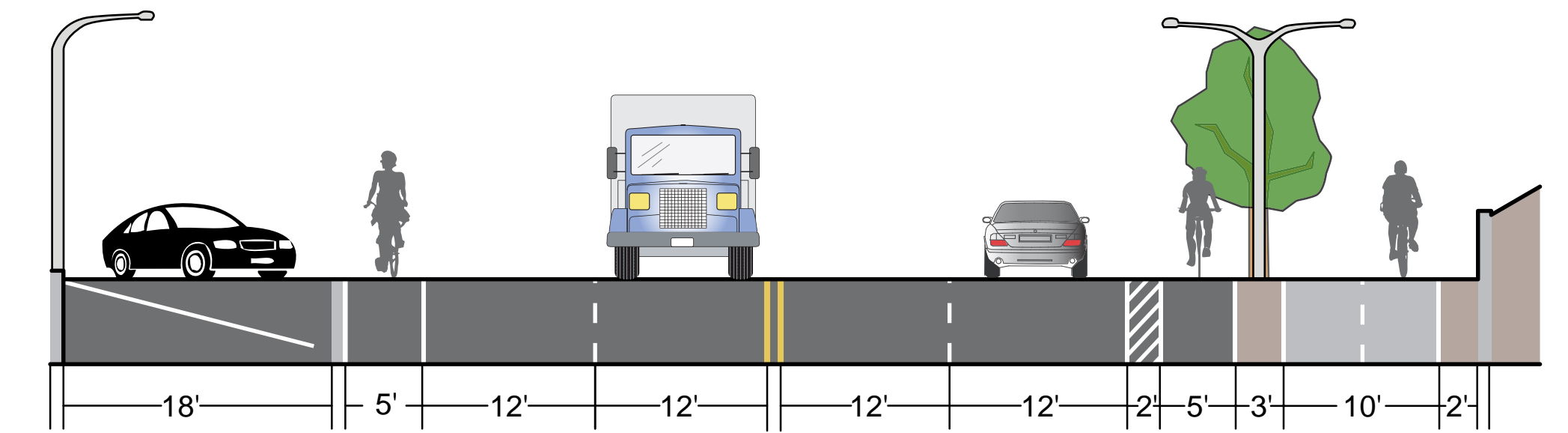
HARBOR DRIVE & CESAR CHAVEZ

Accommodating Oversize Vehicles at Cesar Chavez



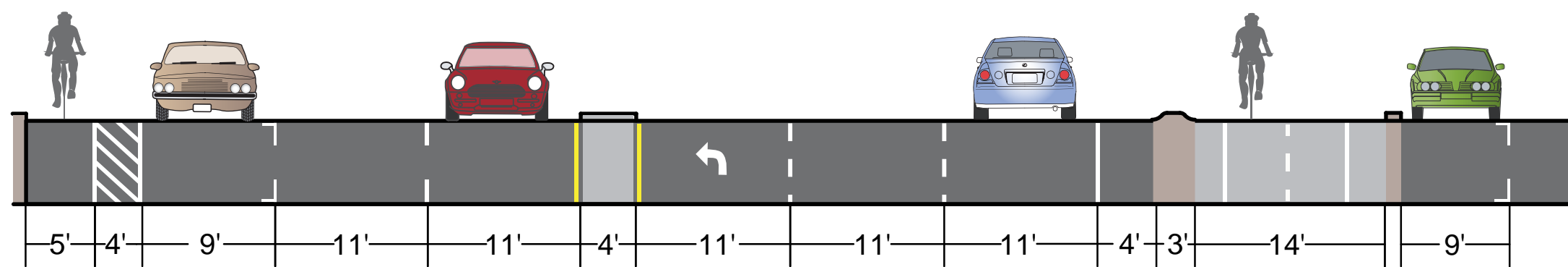
HARBOR DRIVE NEAR THE RAILROAD TRACKS

USE OF A RETAINING WALL

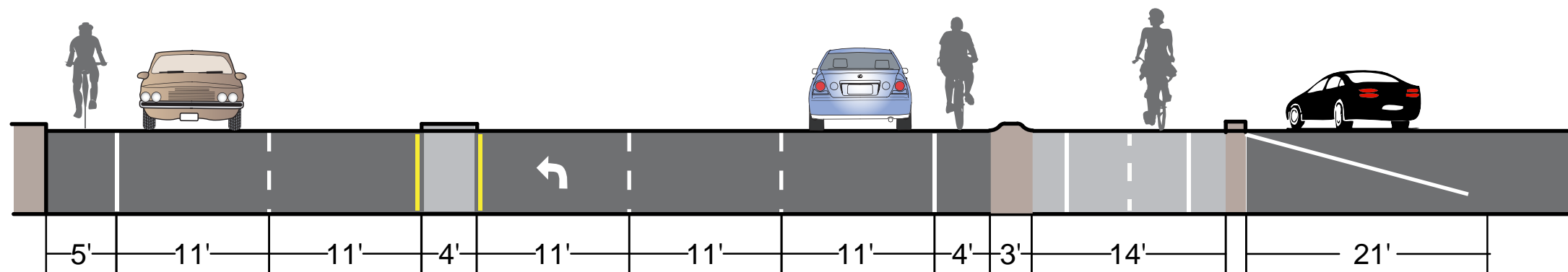


NORTH OF CHOLLAS CREEK BRIDGE

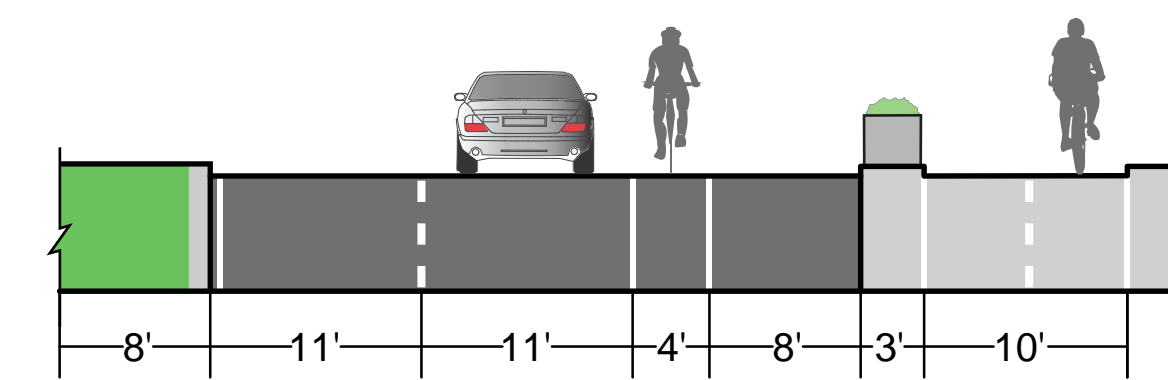
OPTION A



OPTION B

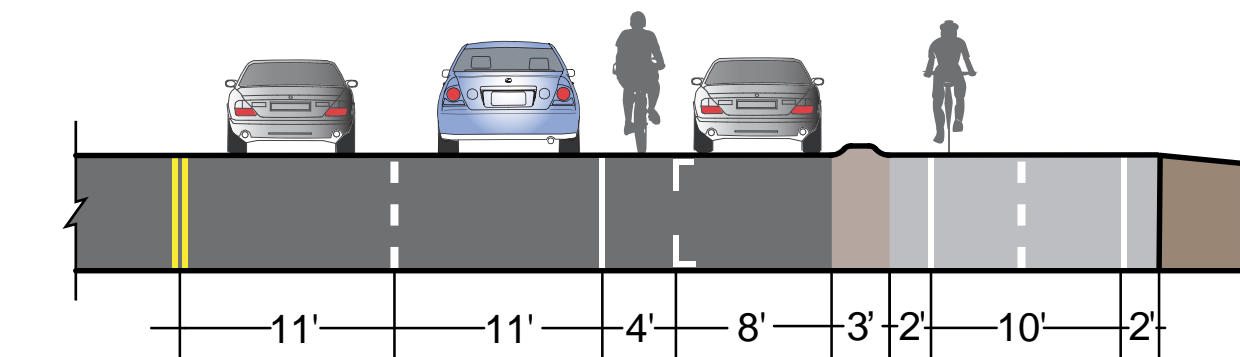


NORTH OF 32ND STREET CROSSING

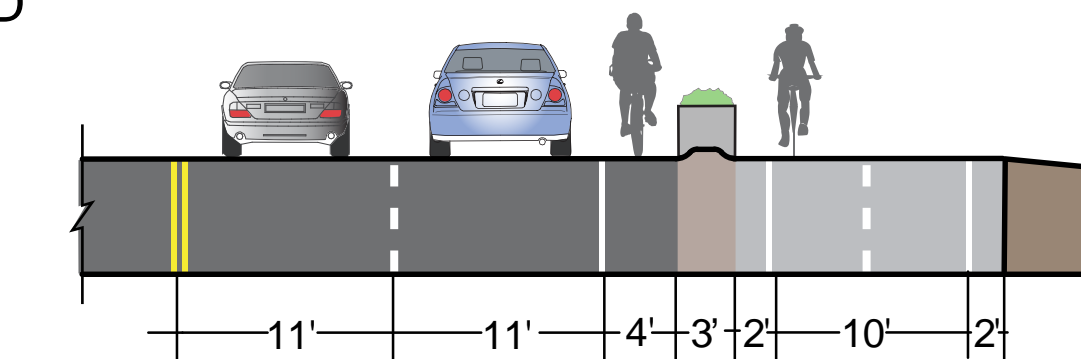


HARBOR DRIVE TYPICAL SECTIONS

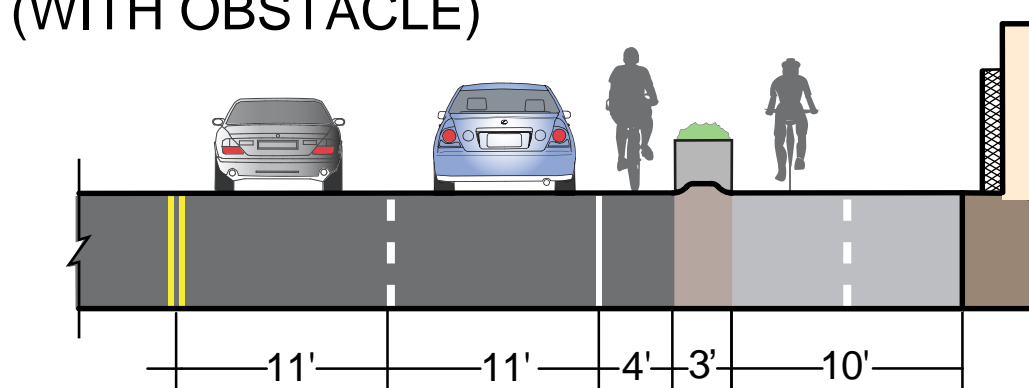
TYPICAL UNCONSTRAINED



TYPICAL CONSTRAINED



TYPICAL CONSTRAINED (WITH OBSTACLE)



BAYSHORE BIKEWAY

Barrio Logan Segment



KeepSanDiegoMoving.com/BayshoreBikeway