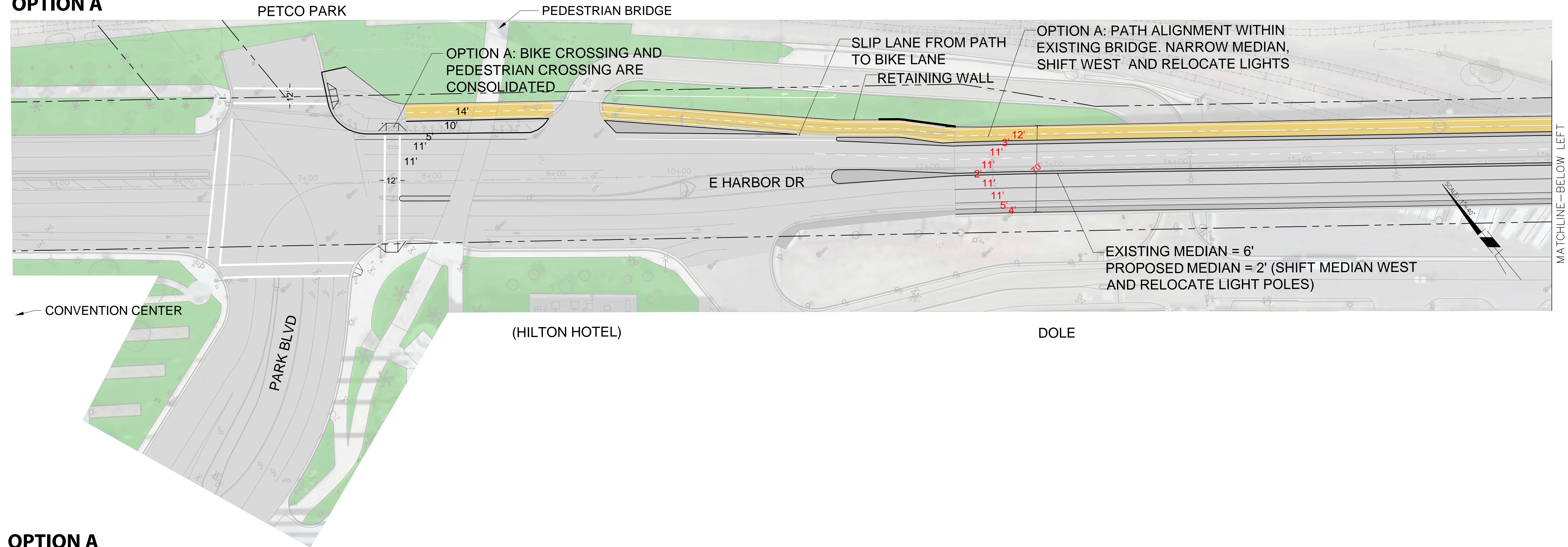
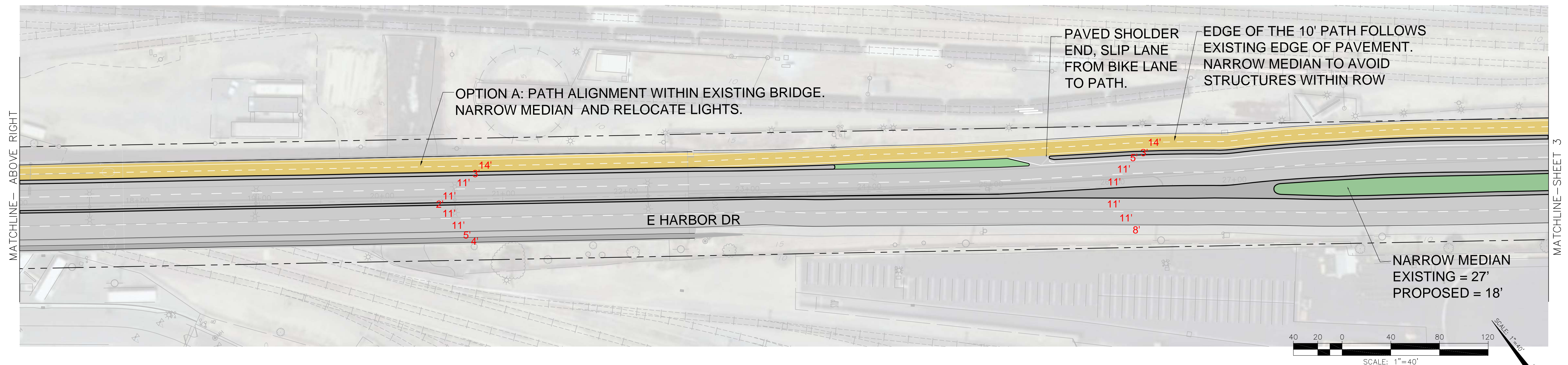


OPTION A



OPTION A

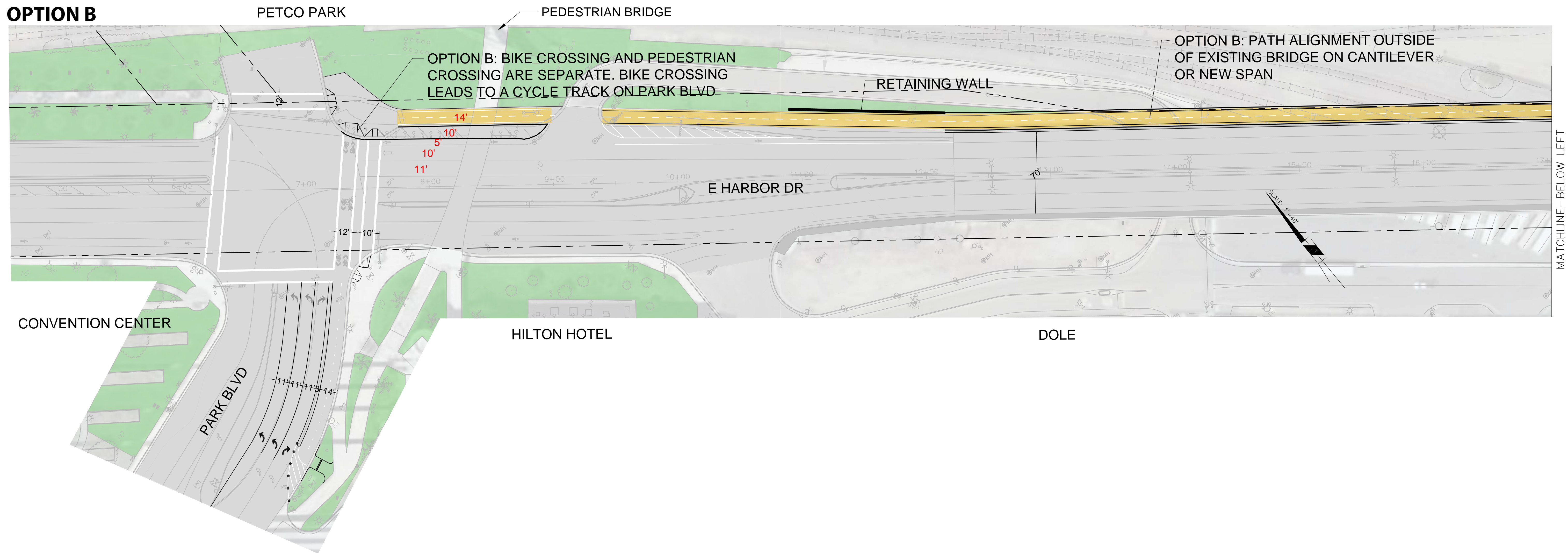


BAYSHORE BIKEWAY

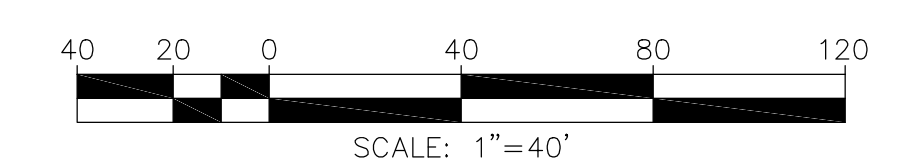
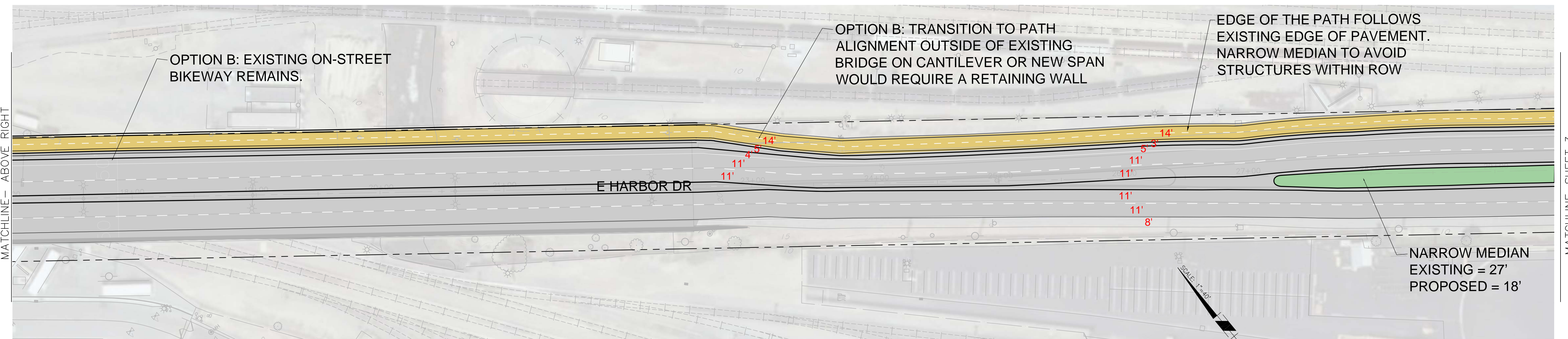
Barrio Logan Segment



OPTION B



OPTION B

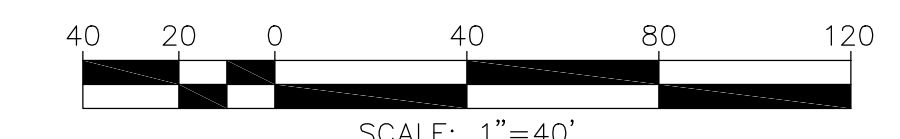
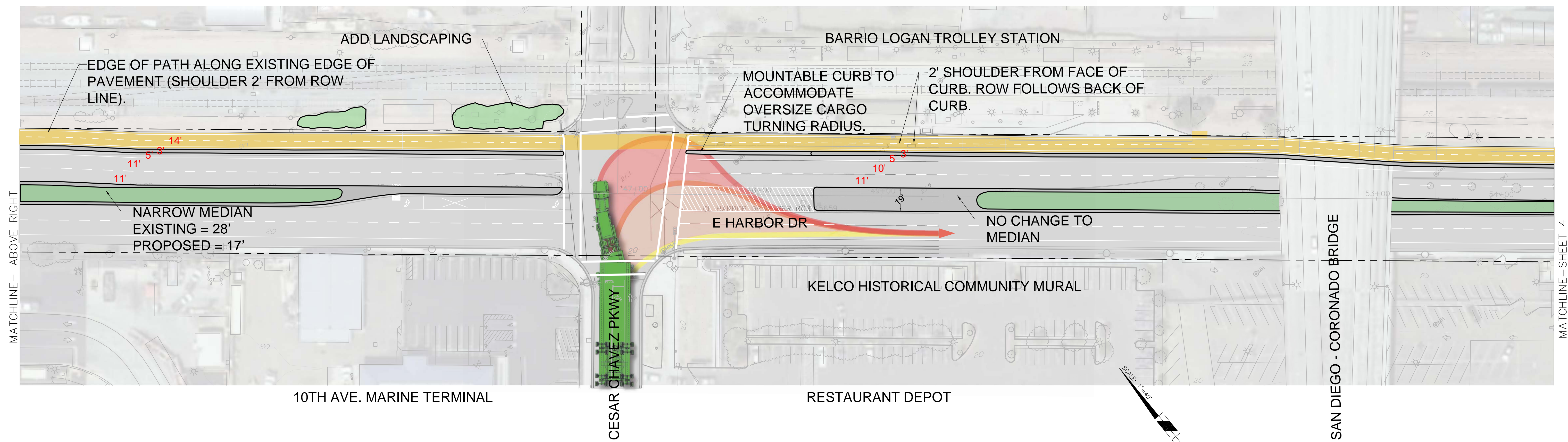
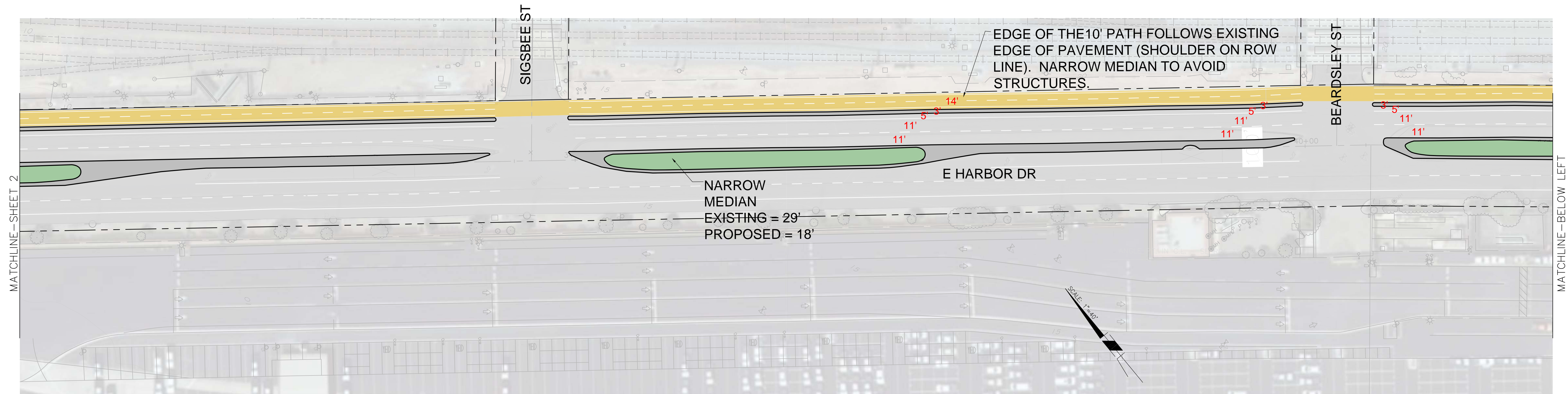


BAYSHORE BIKEWAY

Barrio Logan Segment



KeepSanDiegoMoving.com/BayshoreBikeway

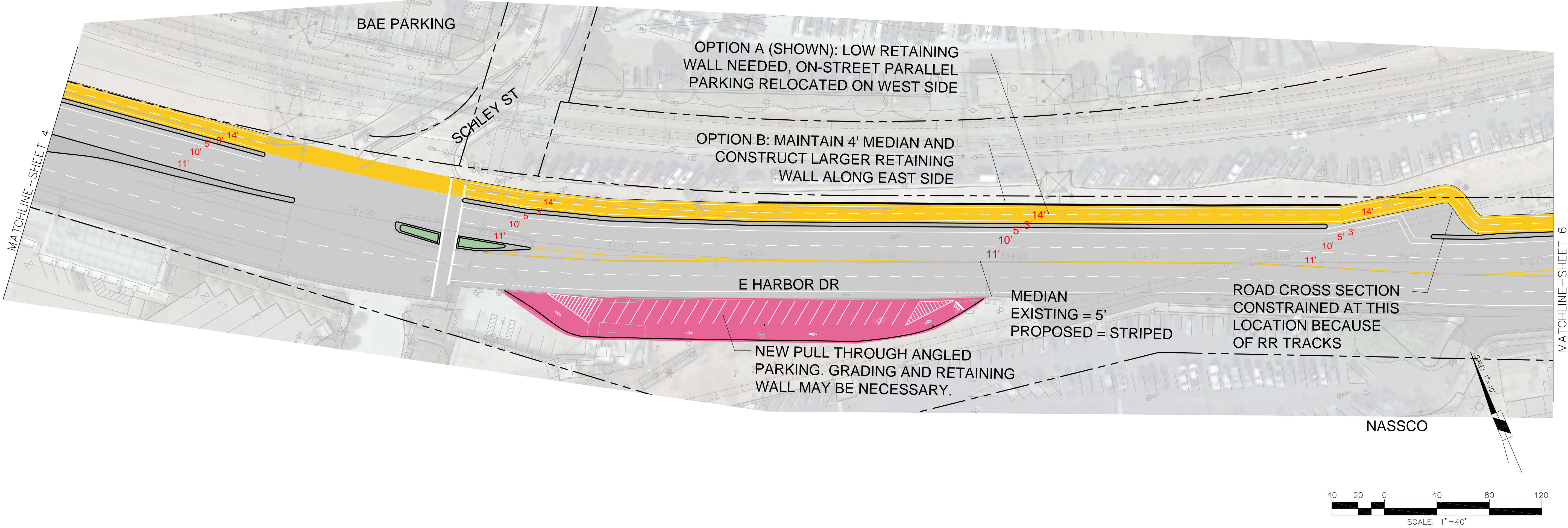


BAYSHORE BIKEWAY

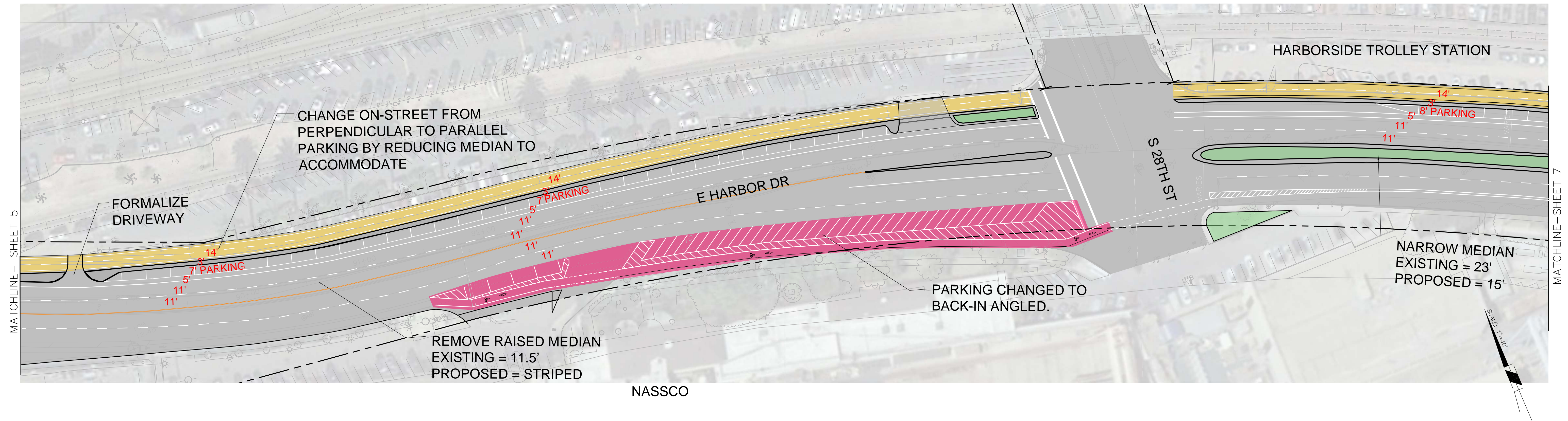
Barrio Logan Segment



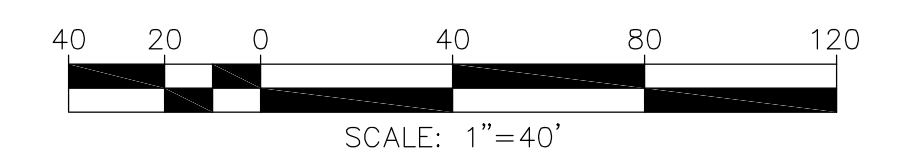
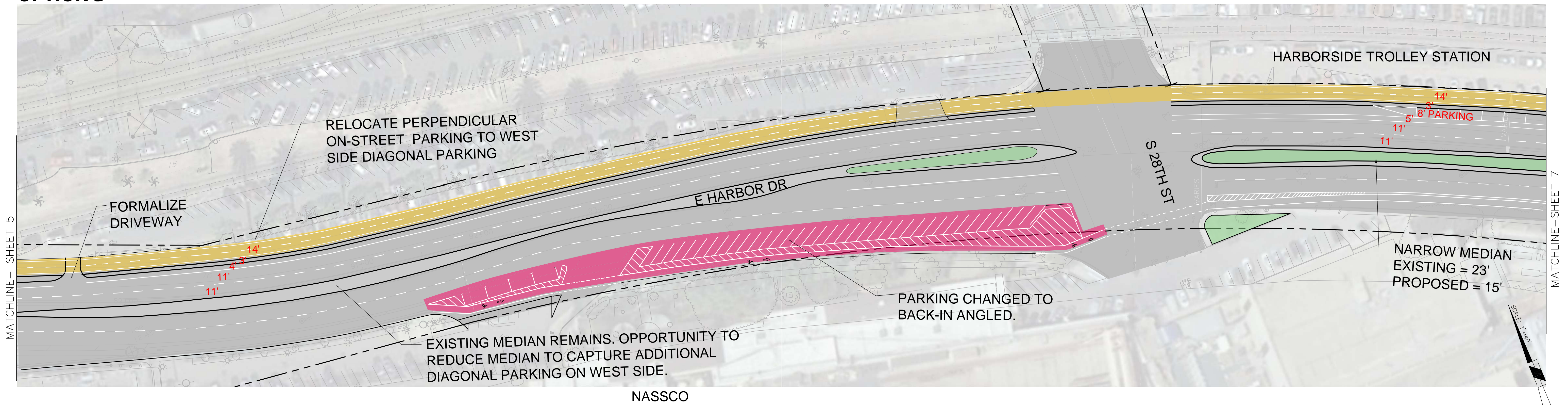
KeepSanDiegoMoving.com/BayshoreBikeway



OPTION A



OPTION B



BAYSHORE BIKEWAY

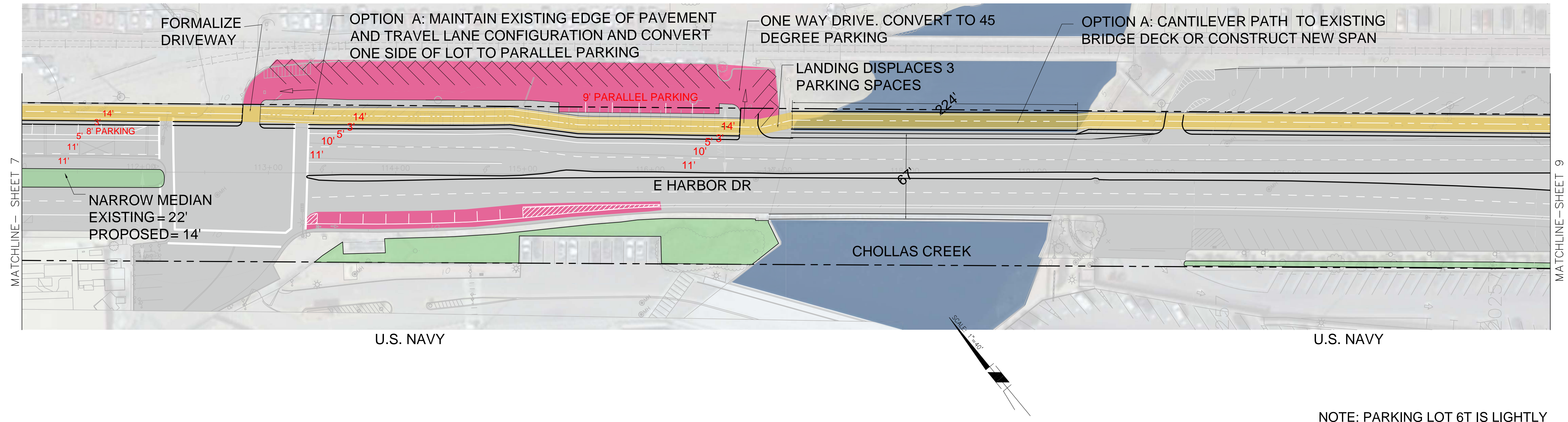
Barrio Logan Segment



KeepSanDiegoMoving.com/BayshoreBikeway

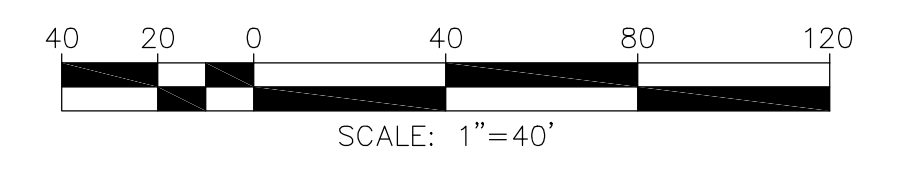
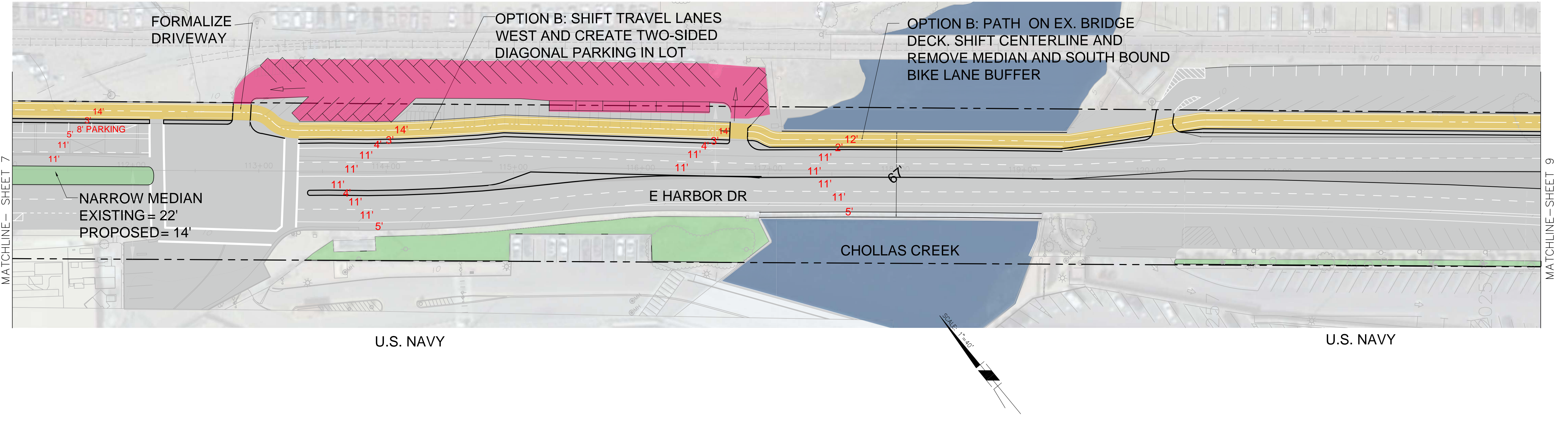
NOTE: PARKING LOT 6T IS LIGHTLY USED. PROPOSED PATHWAY WILL PROVIDE BETTER ACCESSIBILITY

OPTION A



NOTE: PARKING LOT 6T IS LIGHTLY USED. PROPOSED PATHWAY WILL PROVIDE BETTER ACCESSIBILITY

OPTION B



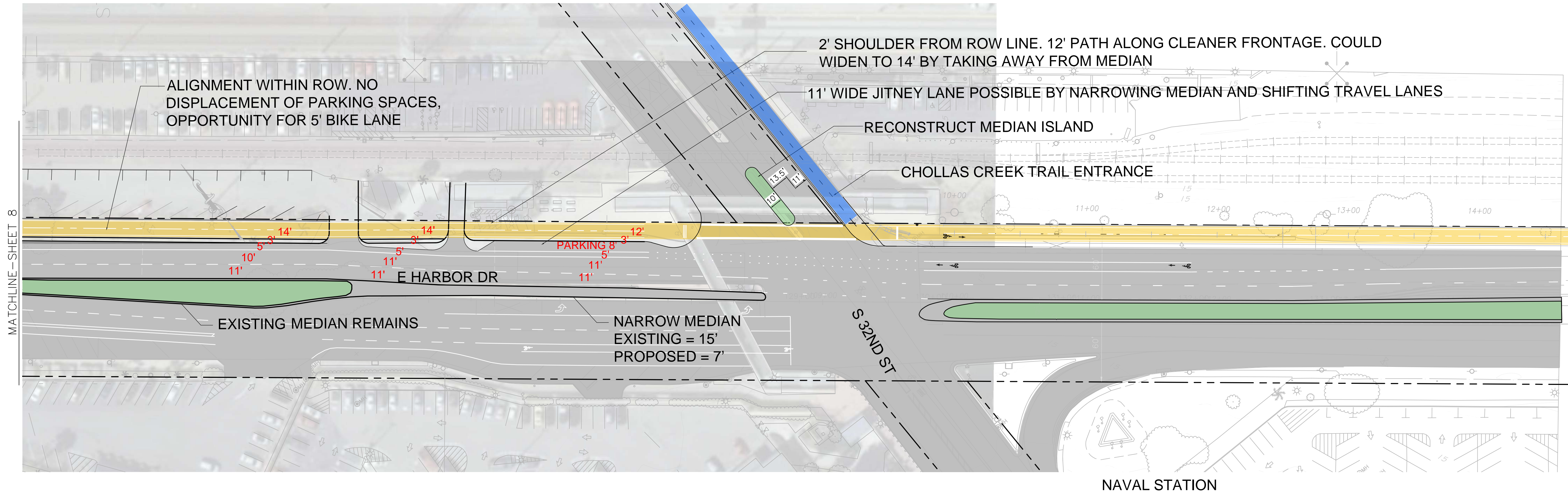
BAYSHORE BIKEWAY

Barrio Logan Segment

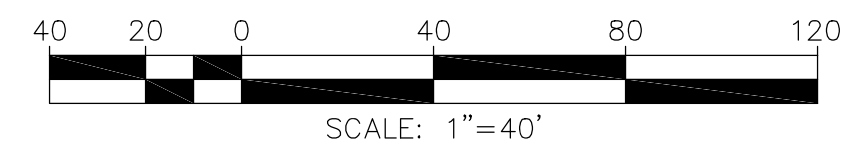
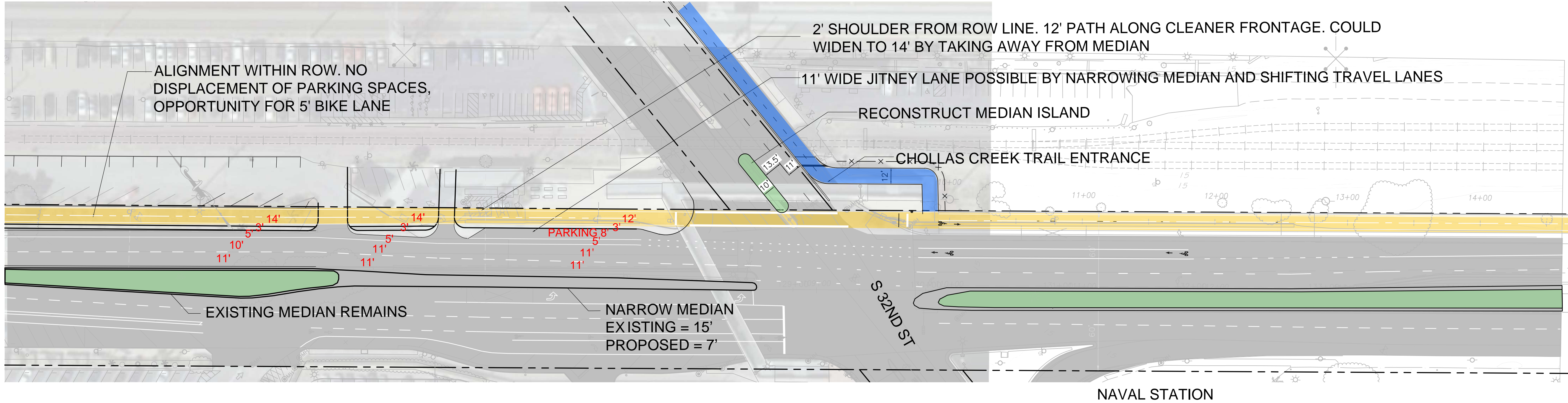


KeepSanDiegoMoving.com/BayshoreBikeway

OPTION A



OPTION B



BAYSHORE BIKEWAY

Barrio Logan Segment



KeepSanDiegoMoving.com/BayshoreBikeway