

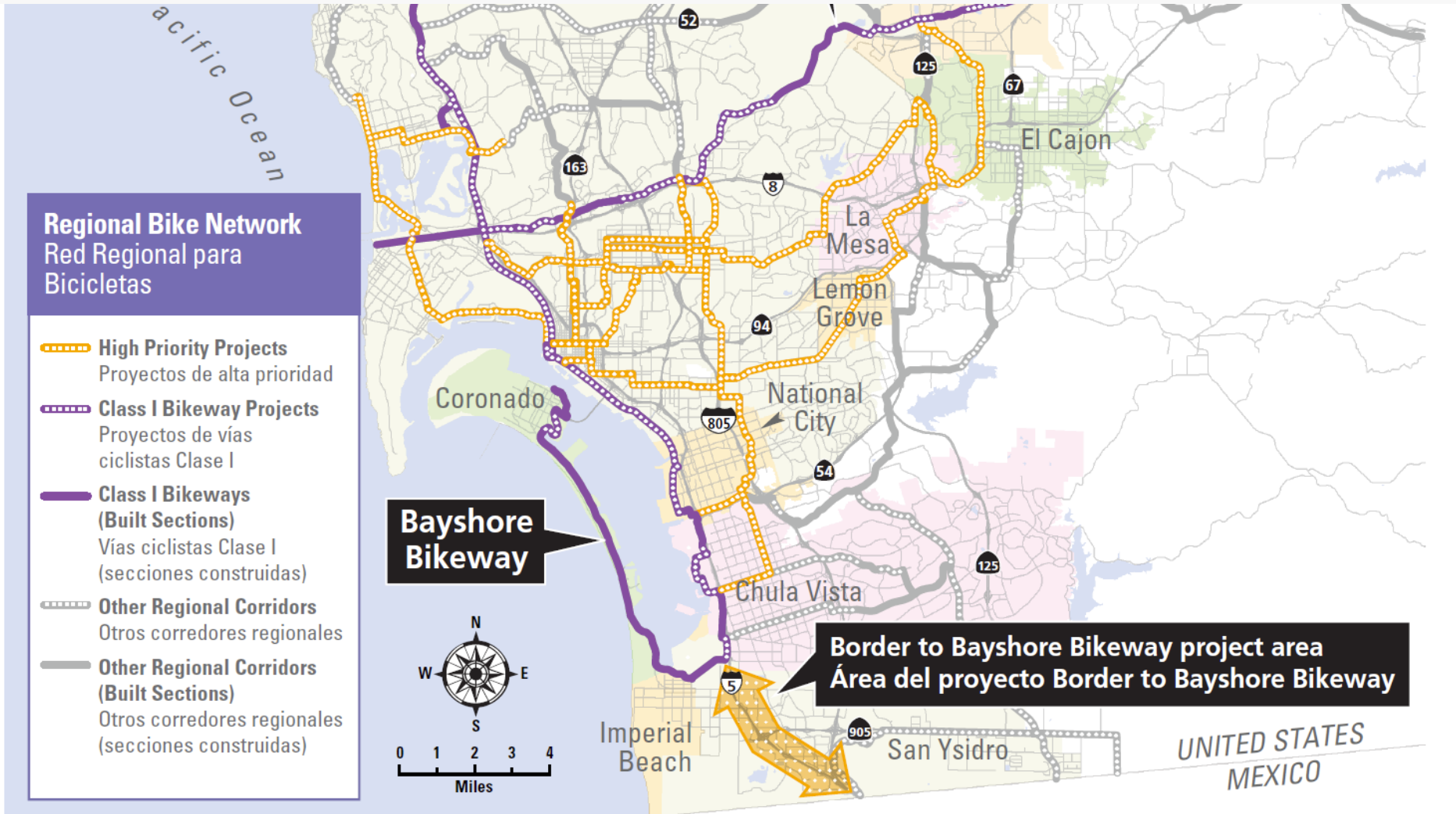


BORDER TO BAYSHORE BIKEWAY





San Ysidro: Air Quality and Border Traffic Study,
UCSD Cross Border Initiative | July 19, 2017



HOW DOES THE BORDER TO BAYSHORE BIKEWAY FIT IN?

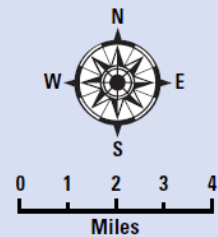


Regional Bike Network Red Regional para Bicicletas

-  **High Priority Projects**
Proyectos de alta prioridad
-  **Class I Bikeway Projects**
Proyectos de vías ciclistas Clase I
-  **Class I Bikeways (Built Sections)**
Vías ciclistas Clase I (secciones construidas)
-  **Other Regional Corridors**
Otros corredores regionales
-  **Other Regional Corridors (Built Sections)**
Otros corredores regionales (secciones construidas)

Bayshore Bikeway

**Border to Bayshore Bikeway project area
Área del proyecto Border to Bayshore Bikeway**



UNITED STATES
MEXICO



EVERYDAY PEOPLE, EVERYDAY TRIPS

No way

Interested,
but concerned

(potential bikeway users)

Anywhere, anytime





BIKE EAP DESIGN PRICIPLES

SAFE “LOW STRESS” STREETS

- Safe movement of people
- Protected bikeways provide separation
- Traffic calming to reduce speeds
- Challenges in urban areas due to limited space and competing uses





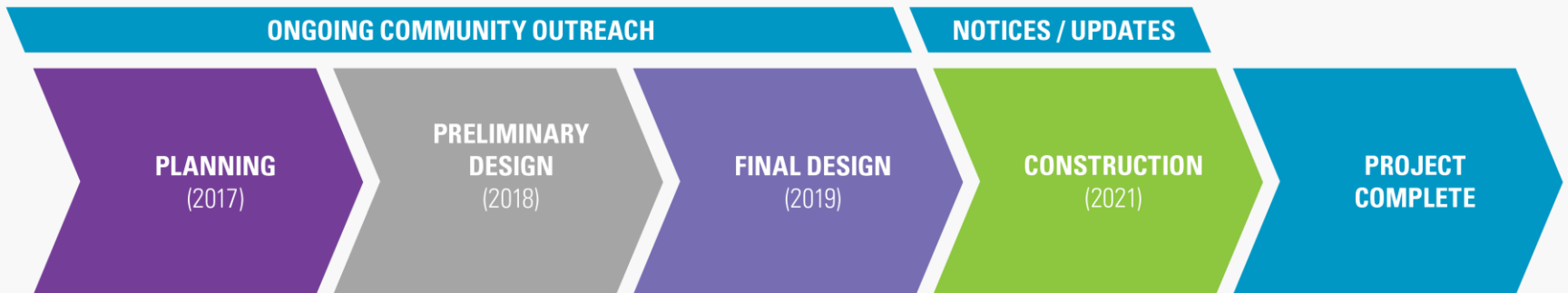
PROJECT AREA



LEGEND	
	School Escuela
	Park Parque
	General Project Route Ruta general del proyecto



TENTATIVE PROJECT TIMELINE



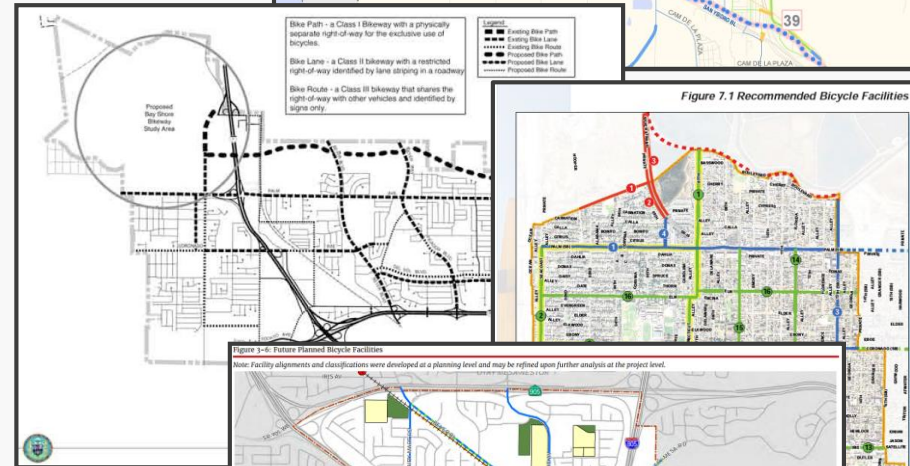


PREVIOUS PLANNING EFFORTS

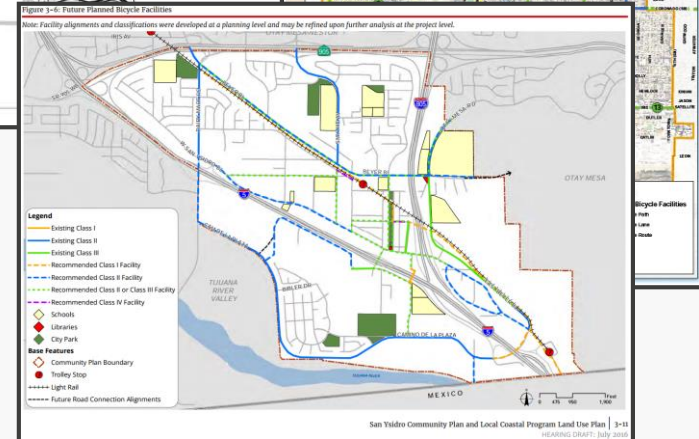
City of San Diego Bicycle Master Plan



Otay Mesa-Nestor Community Plan




City of Imperial Beach Bicycle Transportation Plan



San Ysidro Community Plan Update



EXISTING CONDITIONS



BORDER

Southbound Pedestrian Crossing
Eastern Port of Entry, San Ysidro



EXISTING CONDITIONS

BAYSHORE



7th St @ Bayshore Bikeway, Imperial Beach



EXISTING CONDITIONS

OPPORTUNITY: TRAFFIC CALMING



Existing Speed Humps
Sunset Ave, Alverson Rd - Smythe Ave, San Ysidro



EXISTING CONDITIONS

OPPORTUNITY: BRIDGE



**Existing Bike/Pedestrian Bridge
Beyer Blvd & I-805, San Ysidro**



EXISTING CONDITIONS

SAFE ROUTES TO SCHOOL



Sunset Elementary School
Sunset Ln @ Alverson Rd, San Ysidro



EXISTING CONDITIONS



SAFE ROUTES TO TRANSIT

**Access to Beyer Trolley Station
South Vista Ave @ Cottonwood Rd, San Ysidro**



EXISTING CONDITIONS

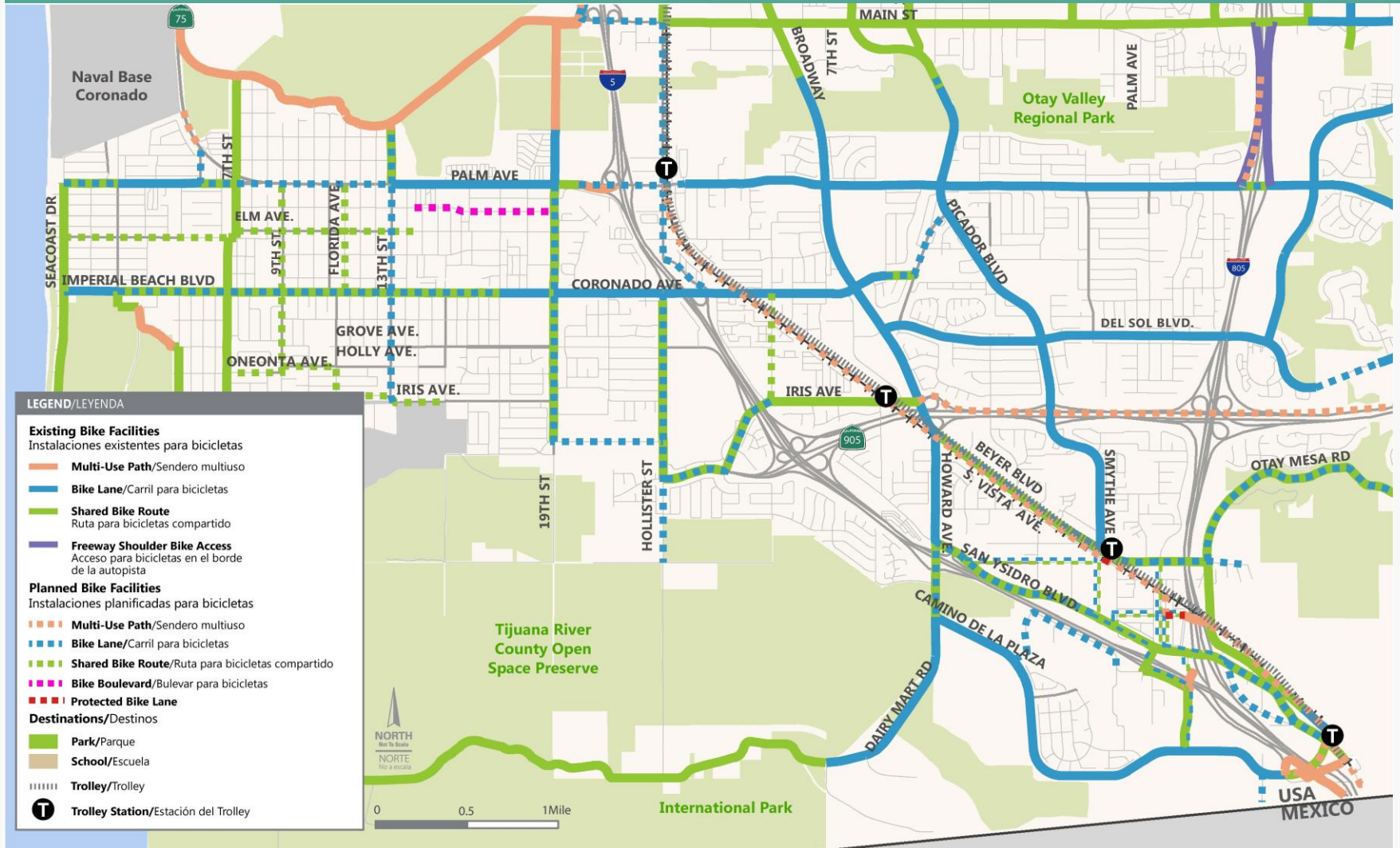
SAFE ROUTES TO RECREATION



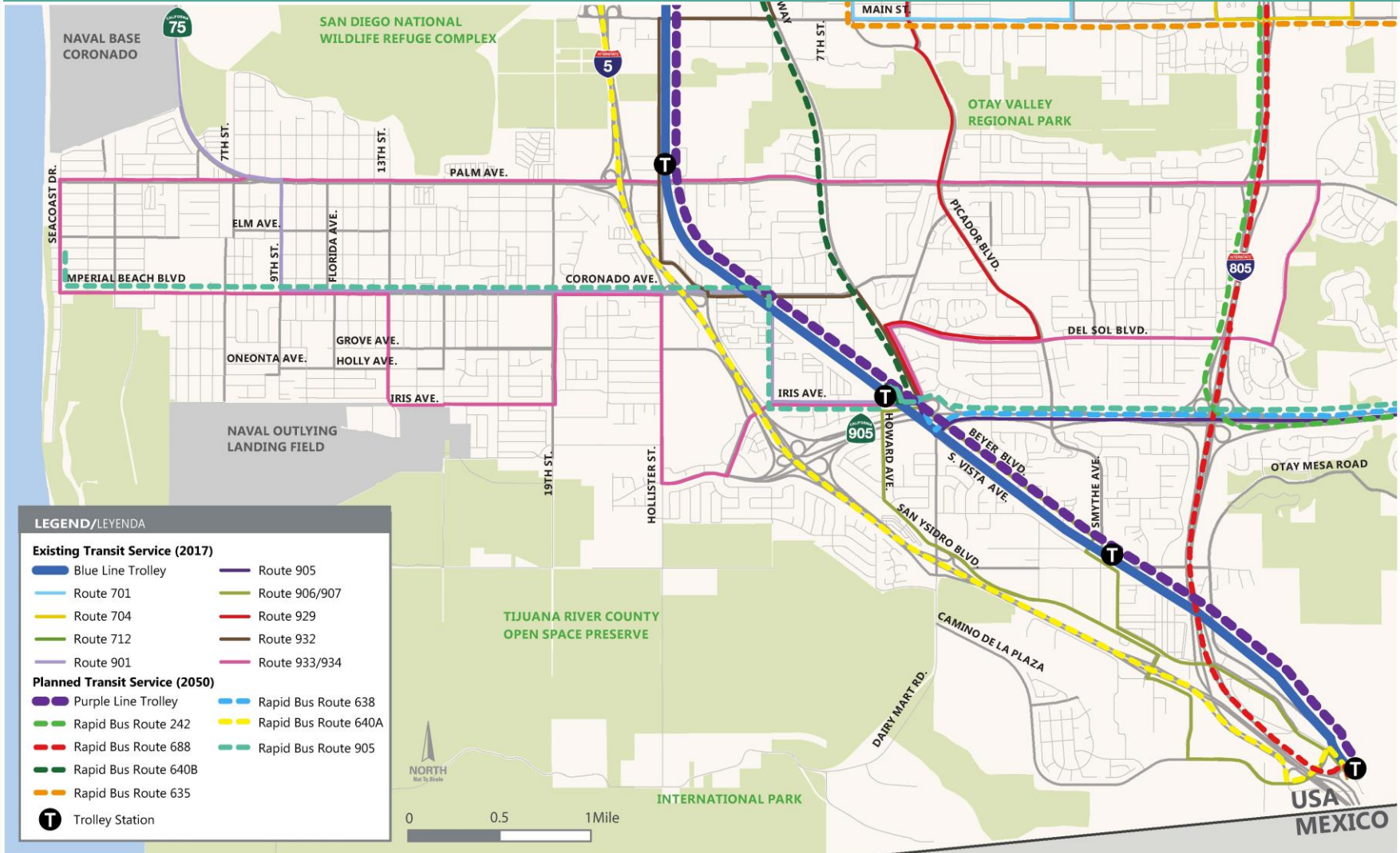
Nestor Neighborhood Park
Grove Ave, San Ysidro



WHERE ARE THE PLANNED AND EXISTING BIKE ROUTES? (DATA FROM...)

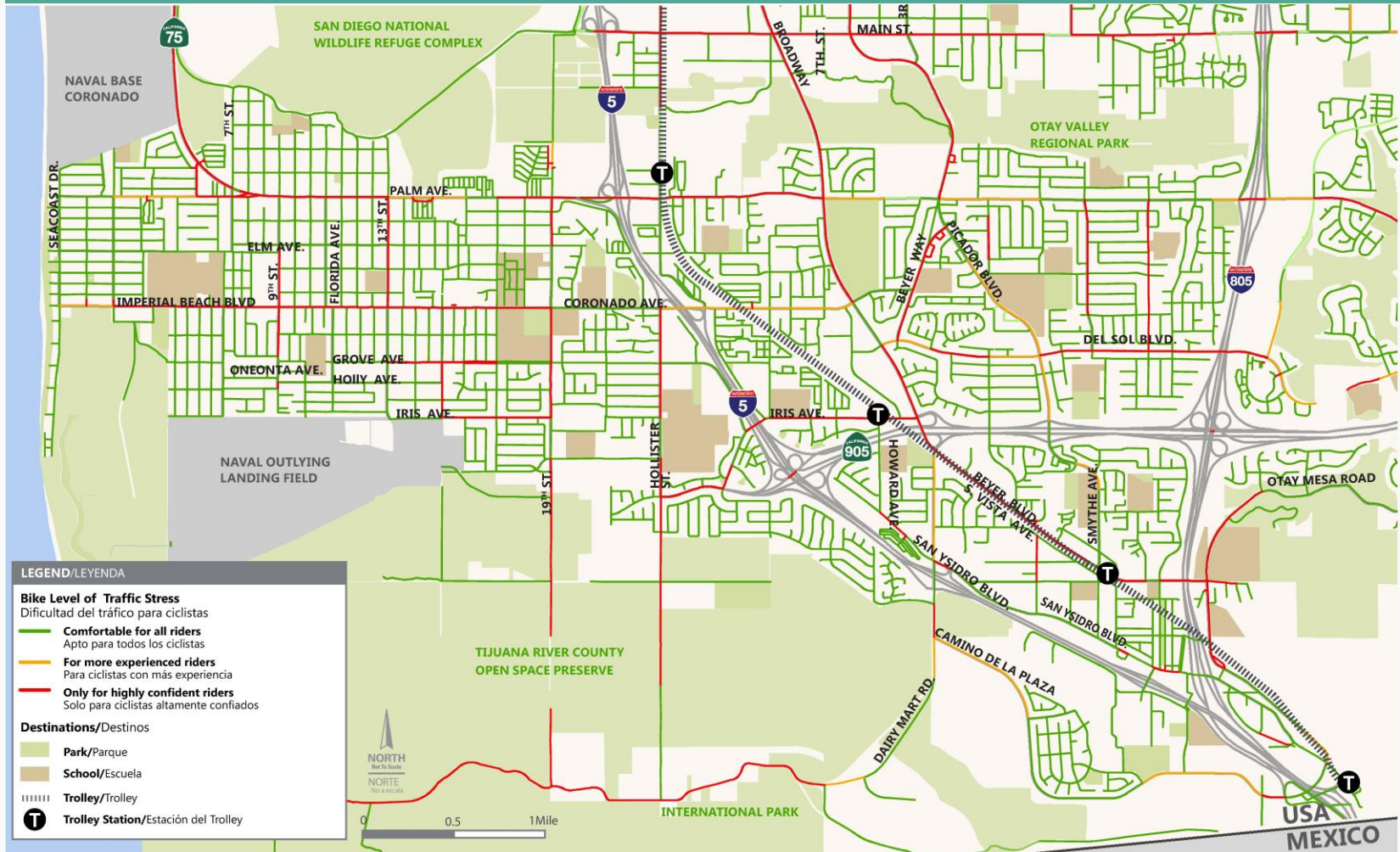


WHERE ARE THE EXISTING AND PLANNED TRANSIT SERVICES?





HOW ARE BIKE ROUTE LOCATIONS DECIDED? *(Level of Traffic Stress)*



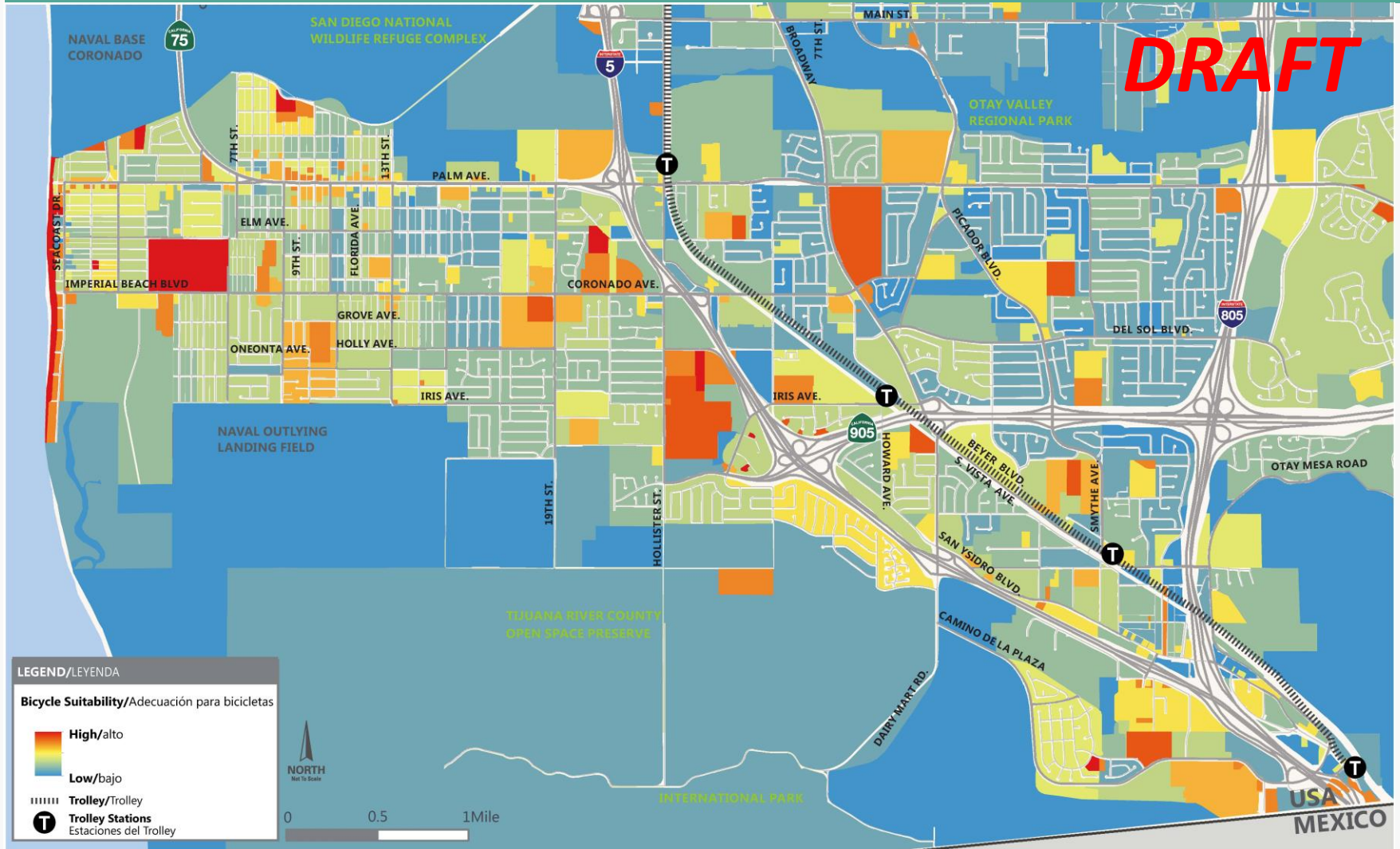


WHERE ARE BICYCLE-INVOLVED COLLISIONS OCCURRING?





WHICH AREAS ARE MOST SUITABLE FOR BIKES?





1ST COMMUNITY MEETING HELD MAY 25TH AT SOUTHWEST HIGH SCHOOL





SANDAG ASKED: WHICH PLACES SHOULD BE CONNECTED BY THE BIKEWAY?





WHAT WE HEARD / COMMUNITY INPUT

DRAFT

- *The bikeway should connect as many schools as possible so that kids can safely bike to school at all grade levels.*
- *Major commercial centers should be safely accessed by bikes.*
- *Separated bikeways represent your best chance to get the non-cycling public on their bikes.*
- *I want all separated bike lanes.*
- *Que pase por un costado del trolley / [bikepath] that runs through a trolley stop*
- *Don't stray too far from the Transit Routes in case I get tired.*
- *Use Camino de la Plaza, Dairy Mart Road, Hollister Street and 13th Street*
- *LOVE THIS PROJECT! ABOUT TIME!*



Alison Moss
Project Manager
San Diego Association of Governments
(619) 595-5354 / alison.moss@sandag.org

KeepSanDiegoMoving.com/BordertoBayshore