

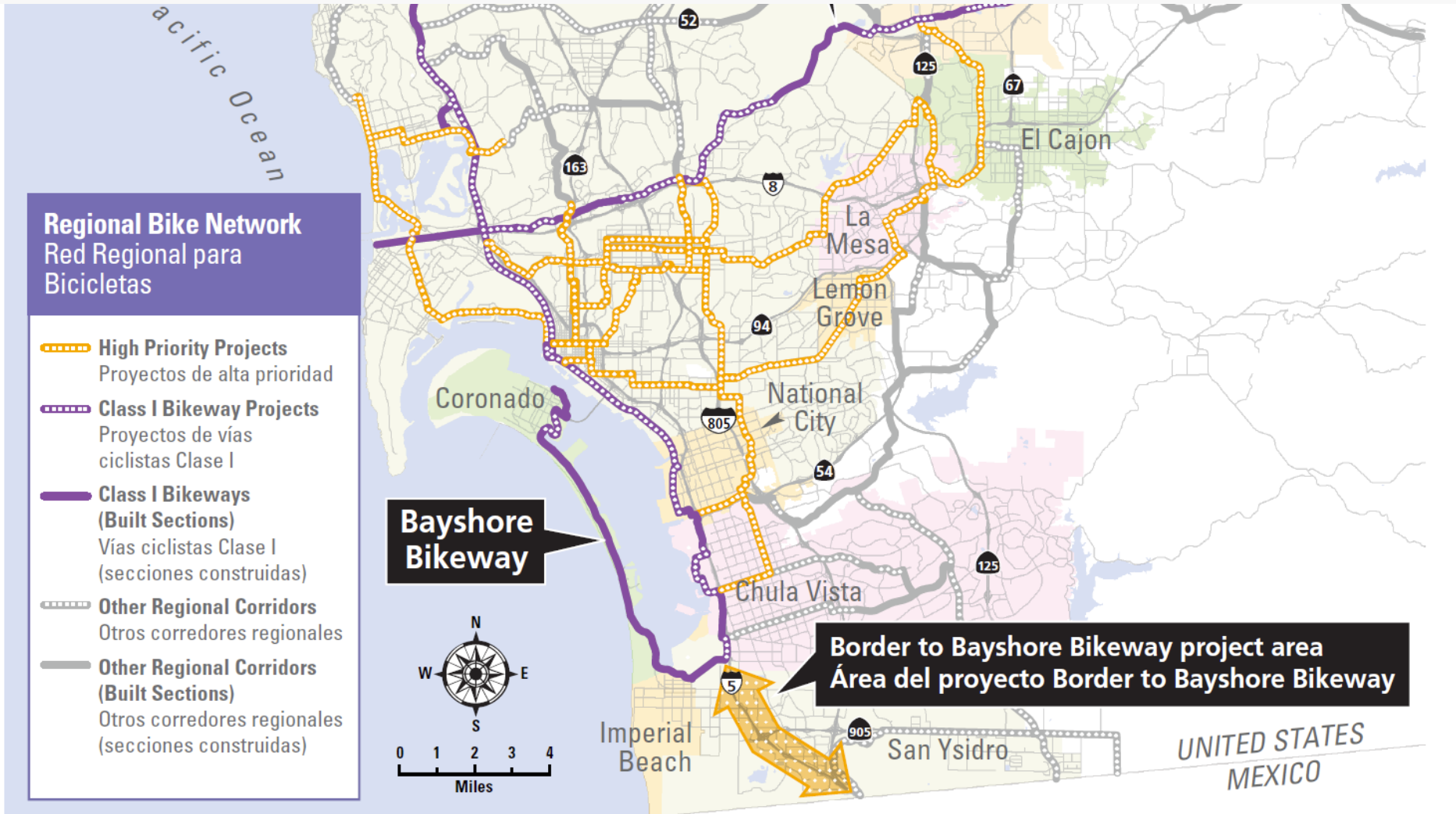


BORDER TO BAYSHORE BIKEWAY





January 25, 2018 | 25 de enero, 2018



HOW DOES THE BORDER TO BAYSHORE BIKEWAY FIT IN? ¿CÓMO ENCAJA EL PROYECTO BORDER TO BAYSHORE BIKEWAY?

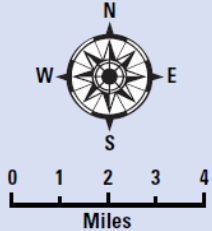


Regional Bike Network Red Regional para Bicicletas

-  **High Priority Projects**
Proyectos de alta prioridad
-  **Class I Bikeway Projects**
Proyectos de vías ciclistas Clase I
-  **Class I Bikeways (Built Sections)**
Vías ciclistas Clase I (secciones construidas)
-  **Other Regional Corridors**
Otros corredores regionales
-  **Other Regional Corridors (Built Sections)**
Otros corredores regionales (secciones construidas)

Bayshore Bikeway

**Border to Bayshore Bikeway project area
Área del proyecto Border to Bayshore Bikeway**



UNITED STATES
MEXICO



EVERYDAY PEOPLE, EVERYDAY TRIPS/ *GENTE COTIDIANA, VIAJES COTIDIANOS*

**No way/
*De ninguna
manera***

**Interested,
but concerned/
*Interesado,
pero preocupado***

(potential bikeway users/
potenciales usuarios de la vía ciclista)

**Anywhere, anytime/
*Donde sea, a
cualquier hora***





SAFE “LOW STRESS” STREETS / CALLES SEGURAS, DE “BAJO ESTRÉS”

- Safe movement of people /
Movimiento seguro de personas
- Protected bikeways provide separation /
Las vías ciclistas protegidas proporcionan separación
- Traffic calming to reduce speeds /
Moderación del tráfico para reducir las velocidades
- Challenges in urban areas due to limited space and competing uses /
Desafíos en áreas urbanas debido al espacio limitado y usos competitivos





WHICH PLACES SHOULD BE CONNECTED BY THE BIKEWAY? / ¿QUÉ LUGARES DEBEN ESTAR CONECTADOS POR LA VÍA CICLISTA?



LEGEND/LEYENDA

Destinations/Destinos

- Park/Parque
- School/Escuela
- Civic & Commercial
Cívico y comercial
- Trolley/Trolley
- Trolley Stations
Estaciones del Trolley
- Collectors/Arterials
Vías colectoras/arterias

Scale: 0 0.5 1 Mile

Orientation: NORTH / NORTE



1st COMMUNITY MEETING, SOUTHWEST HS 1^A REUNIÓN COMUNITARIA, SOUTHWEST HS



WHAT WE HEARD / COMMUNITY INPUT

LO QUE ESCUCHAMOS / COMENTARIOS DE LA COMUNIDAD

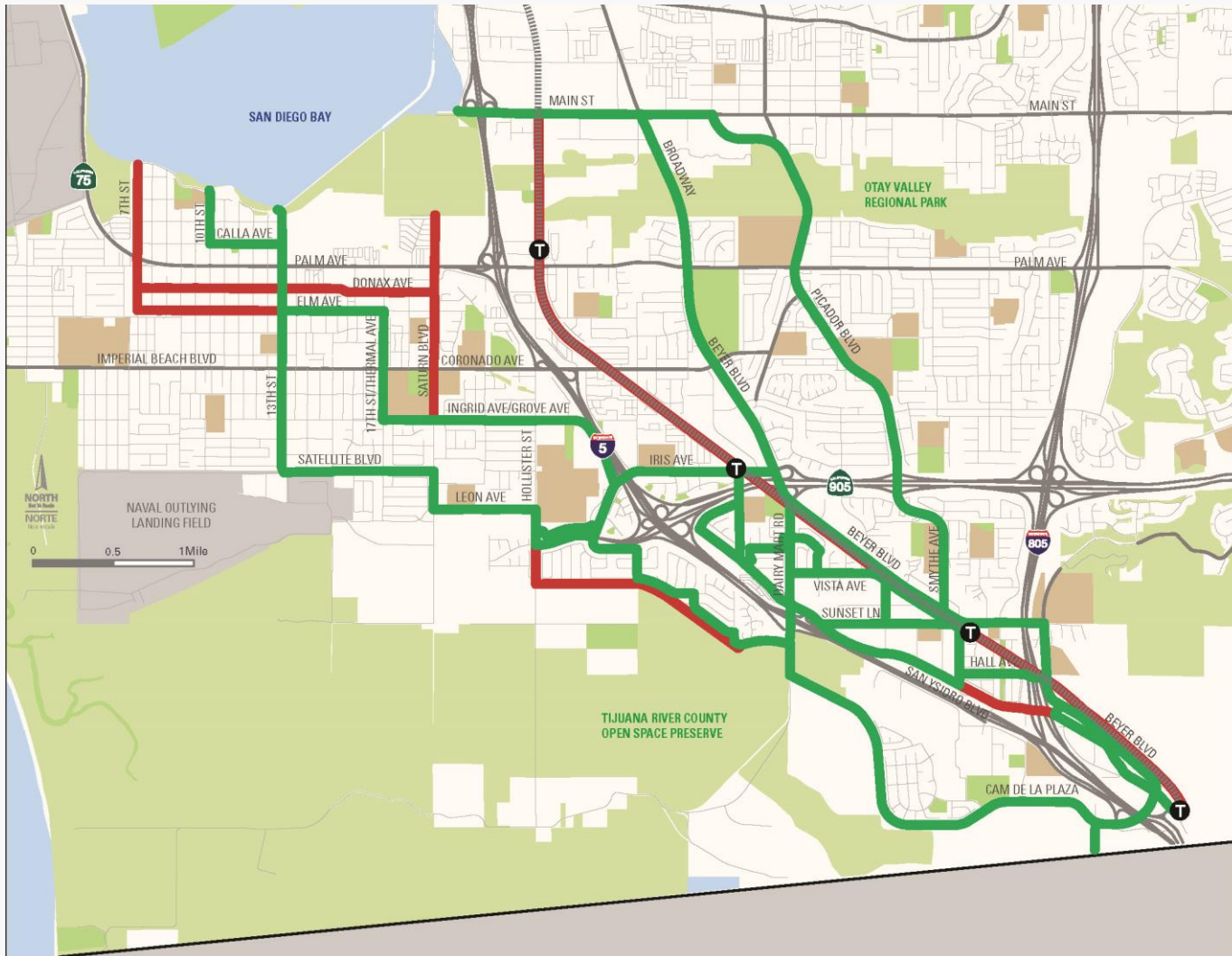


- *The bikeway should connect as many schools as possible so that kids can safely bike to school at all grade levels.*
- *Major commercial centers should be safely accessed by bikes.*
- *Separated bikeways represent your best chance to get the non-cycling public on their bikes.*
- *I want all separated bike lanes.*
- *Que pase por un costado del trolley / [bikepath] that runs through a trolley stop*
- *Don't stray too far from the Transit Routes in case I get tired.*
- *Use Camino de la Plaza, Dairy Mart Road, Hollister Street and 13th Street*
- *LOVE THIS PROJECT! ABOUT TIME!*



DEVELOPING BIKE ROUTE OPTIONS: CONSIDER ALL SUGGESTED OPTIONS /

OPCIONES DE RUTAS CICLISTAS: CONSIDERAR TODAS LAS ALTERNATIVAS SUGERIDAS





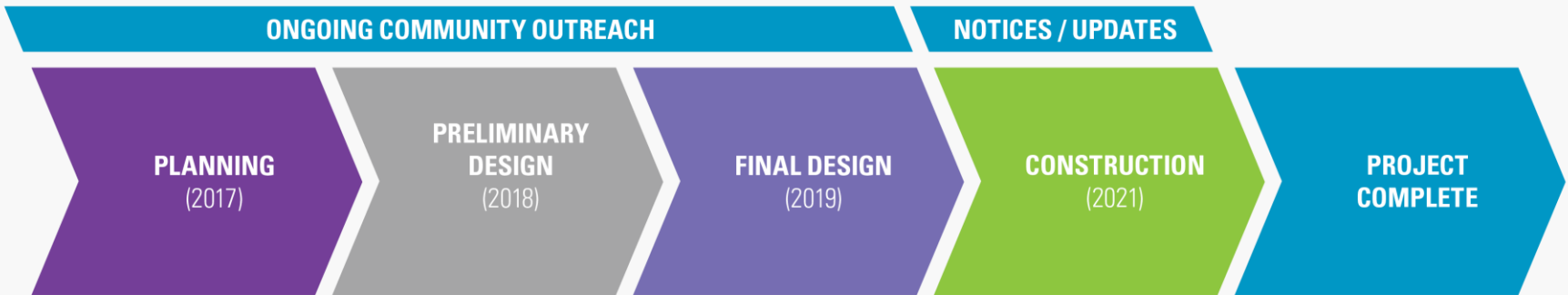
FINAL BIKE ROUTE OPTIONS / OPCIONES FINALES DE RUTAS CICLISTAS





TENTATIVE PROJECT TIMELINE

CRONOGRAMA TENTATIVO DEL PROYECTO





Alison Moss
Project Manager/Directora del Proyecto
San Diego Association of Governments
(619) 595-5354 / alison.moss@sandag.org

KeepSanDiegoMoving.com/BordertoBayshore