

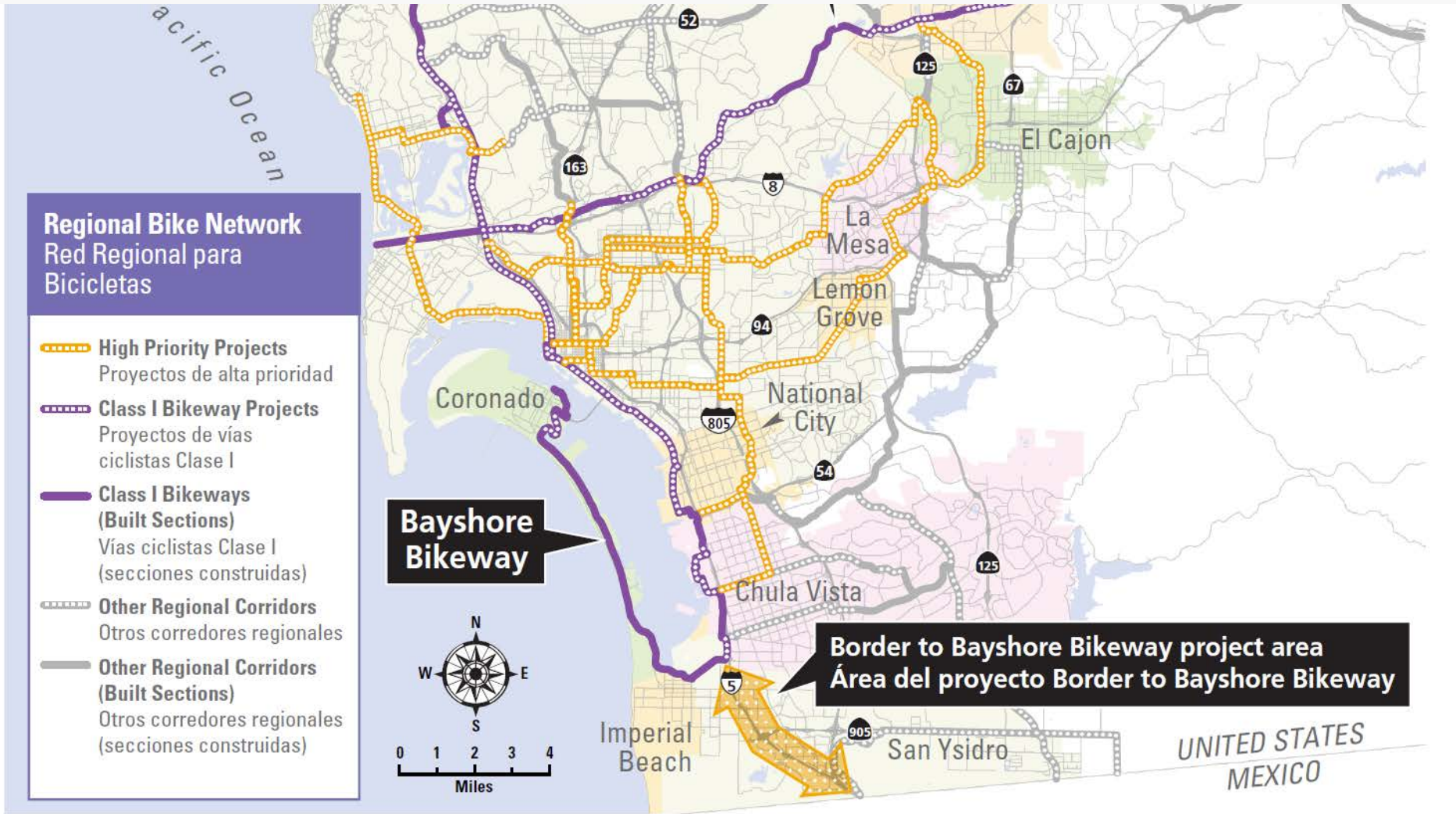


BORDER TO BAYSHORE BIKEWAY

Border Transportation Council | July 11, 2017



HOW DOES THE BORDER TO BAYSHORE BIKEWAY FIT IN?

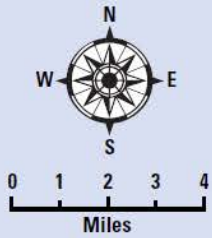


Regional Bike Network Red Regional para Bicicletas

- High Priority Projects**
Proyectos de alta prioridad
- Class I Bikeway Projects**
Proyectos de vías ciclistas Clase I
- Class I Bikeways (Built Sections)**
Vías ciclistas Clase I (secciones construidas)
- Other Regional Corridors**
Otros corredores regionales
- Other Regional Corridors (Built Sections)**
Otros corredores regionales (secciones construidas)

Bayshore Bikeway

Border to Bayshore Bikeway project area
Área del proyecto Border to Bayshore Bikeway



UNITED STATES
MEXICO



EVERYDAY PEOPLE, EVERYDAY TRIPS

No way

**Interested,
but concerned**

(potential bikeway users)

Anywhere, anytime





BIKE EAP DESIGN PRICIPLES

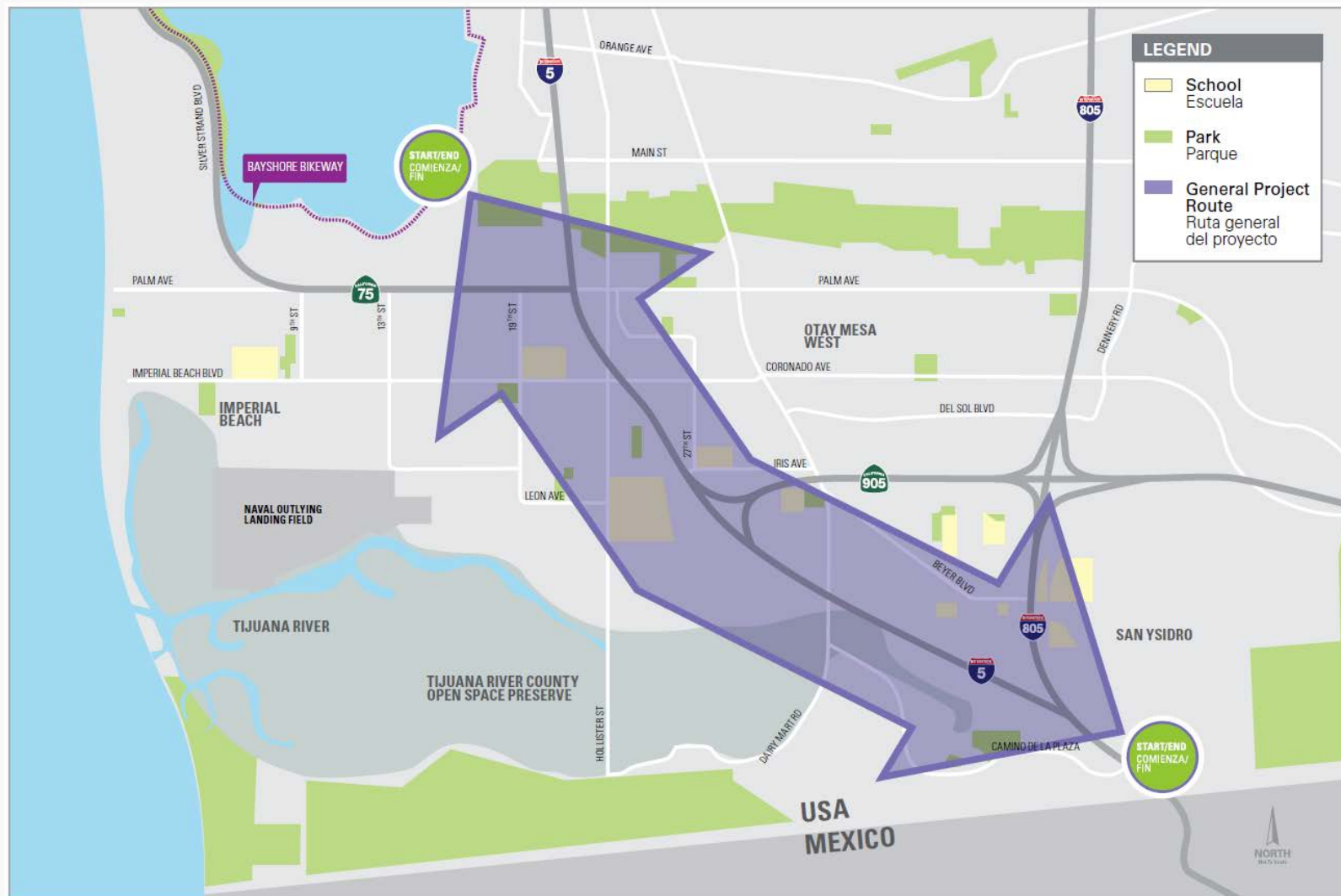
SAFE “LOW STRESS” STREETS

- Safe movement of people
- Protected bikeways provide separation
- Traffic calming to reduce speeds
- Challenges in urban areas due to limited space and competing uses



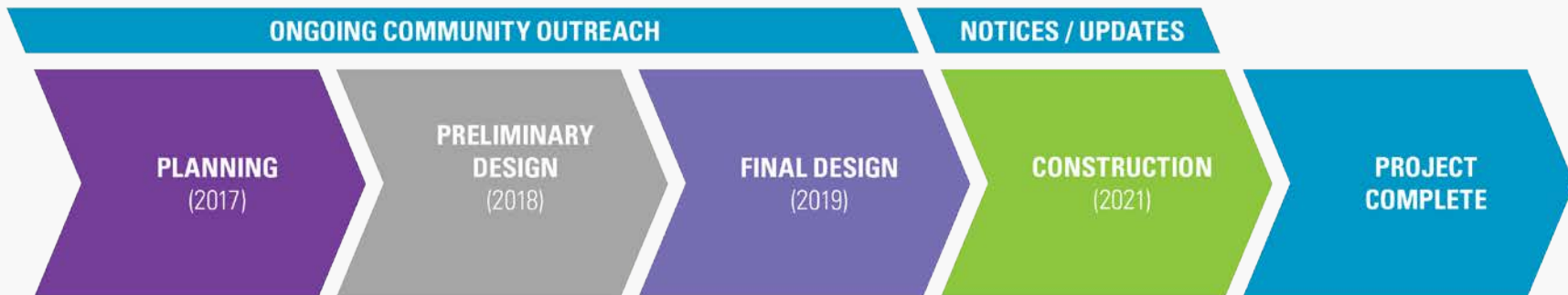


PROJECT AREA





TENTATIVE PROJECT TIMELINE



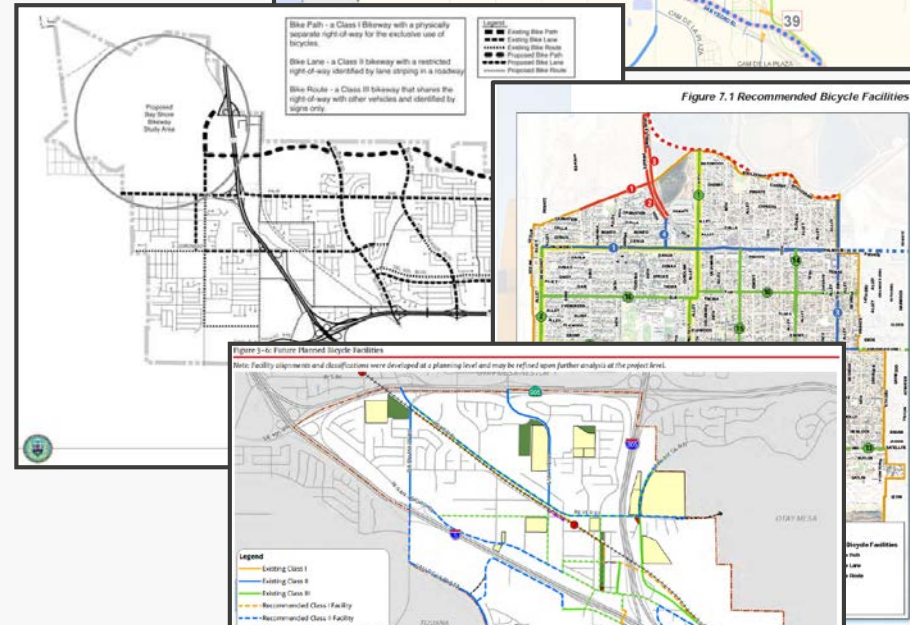


PREVIOUS PLANNING EFFORTS

City of San Diego Bicycle Master Plan

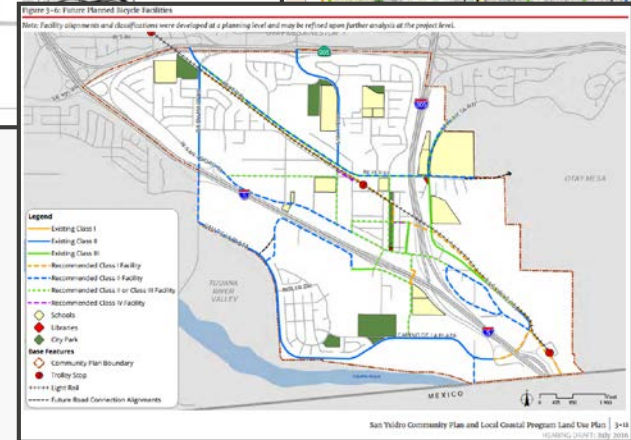


Otay Mesa-Nestor Community Plan



City of Imperial Beach Bicycle Transportation Plan

San Ysidro Community Plan Update





EXISTING CONDITIONS



Southbound Pedestrian Crossing
Eastern Port of Entry, San Ysidro



EXISTING CONDITIONS

BAYSHORE



7th St @ Bayshore Bikeway, Imperial Beach



EXISTING CONDITIONS

OPPORTUNITY: TRAFFIC CALMING



Existing Speed Humps
Sunset Ave, Alverson Rd - Smythe Ave, San Ysidro



EXISTING CONDITIONS

OPPORTUNITY: BRIDGE



**Existing Bike/Pedestrian Bridge
Beyer Blvd & I-805, San Ysidro**



EXISTING CONDITIONS

SAFE ROUTES TO SCHOOL



Sunset Elementary School
Sunset Ln @ Alverson Rd, San Ysidro



EXISTING CONDITIONS



Access to Beyer Trolley Station
South Vista Ave @ Cottonwood Rd, San Ysidro



EXISTING CONDITIONS

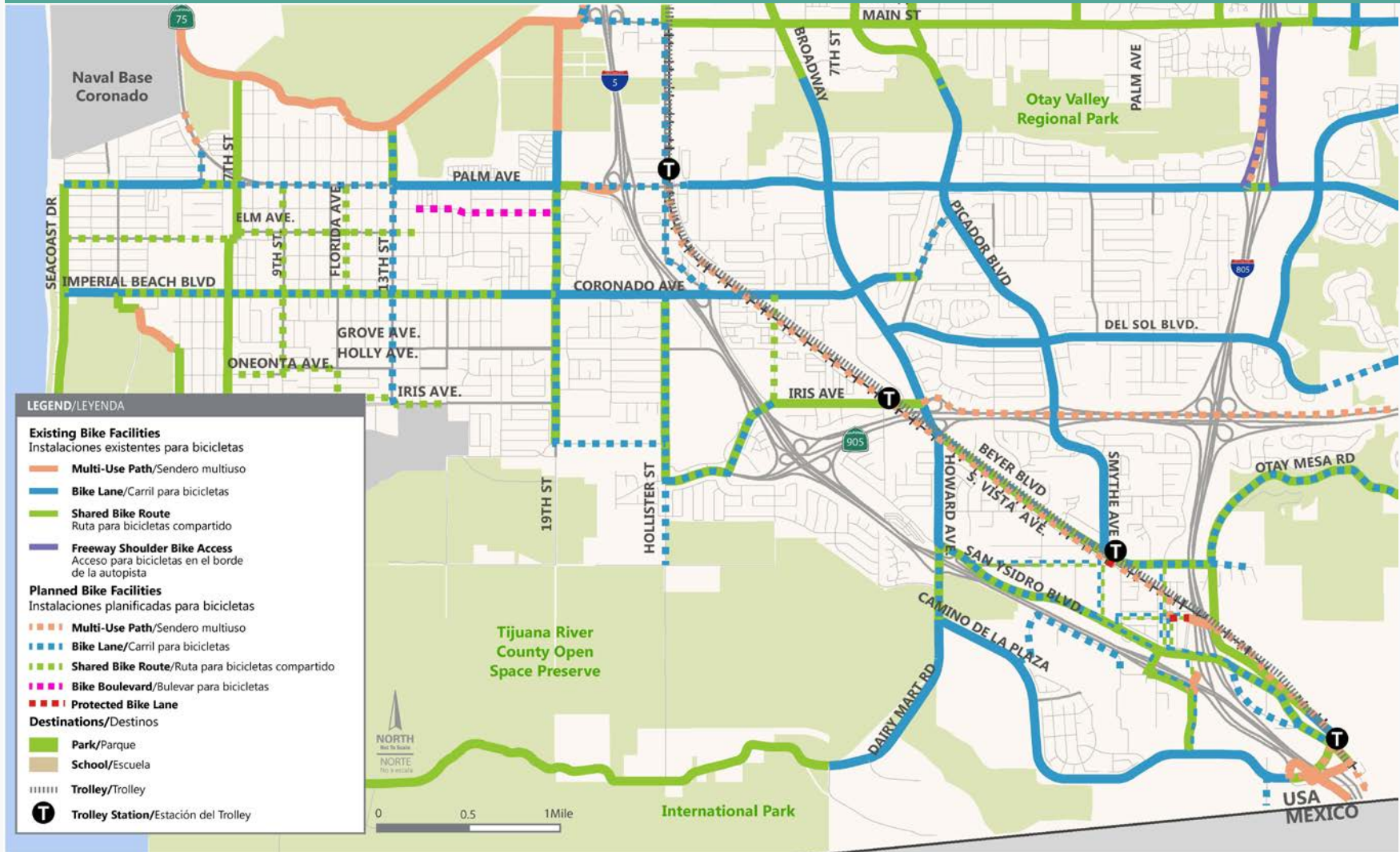
SAFE ROUTES TO RECREATION



Nestor Neighborhood Park
Grove Ave, San Ysidro

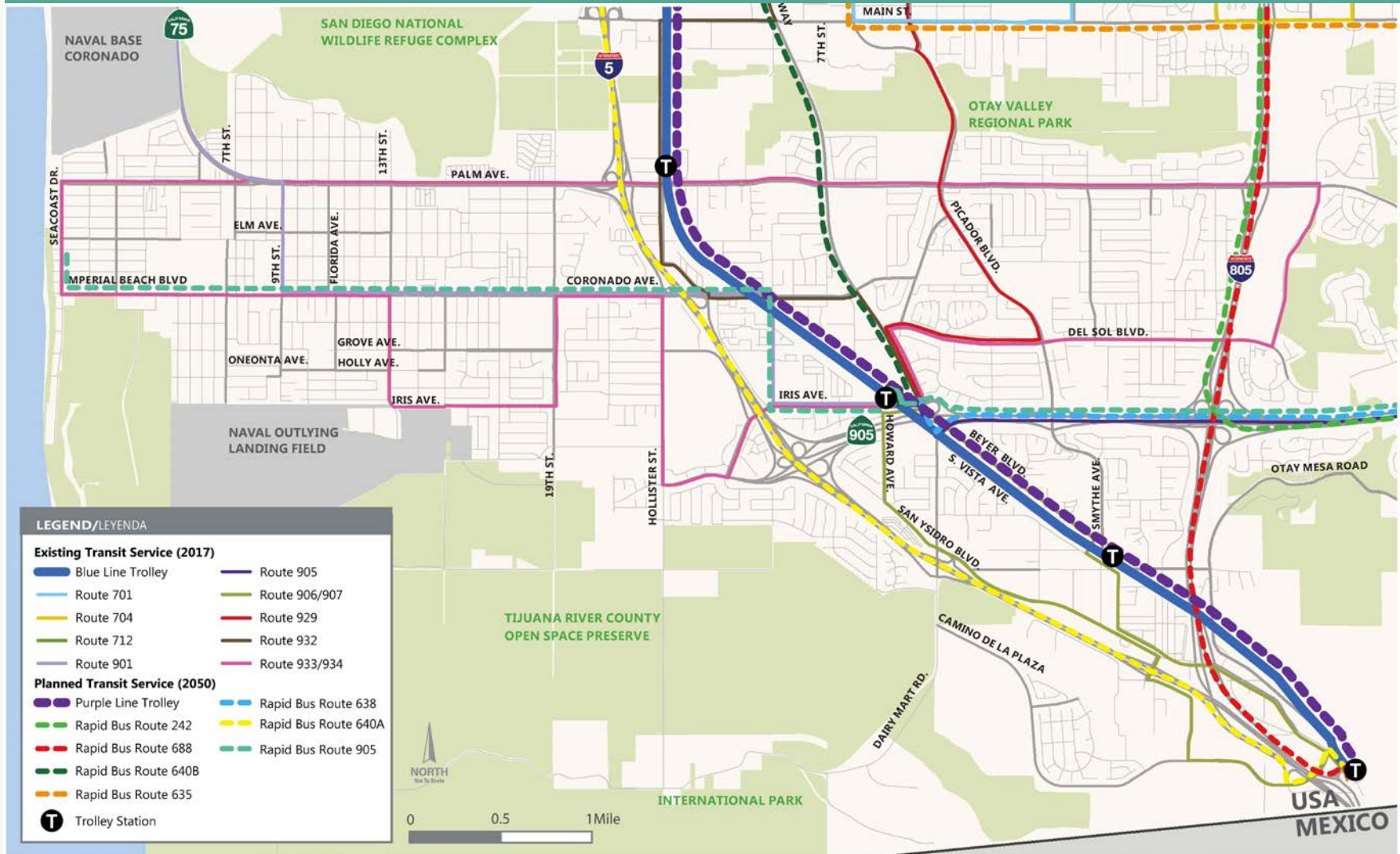


WHERE ARE THE PLANNED AND EXISTING BIKE ROUTES? (DATA FROM...)



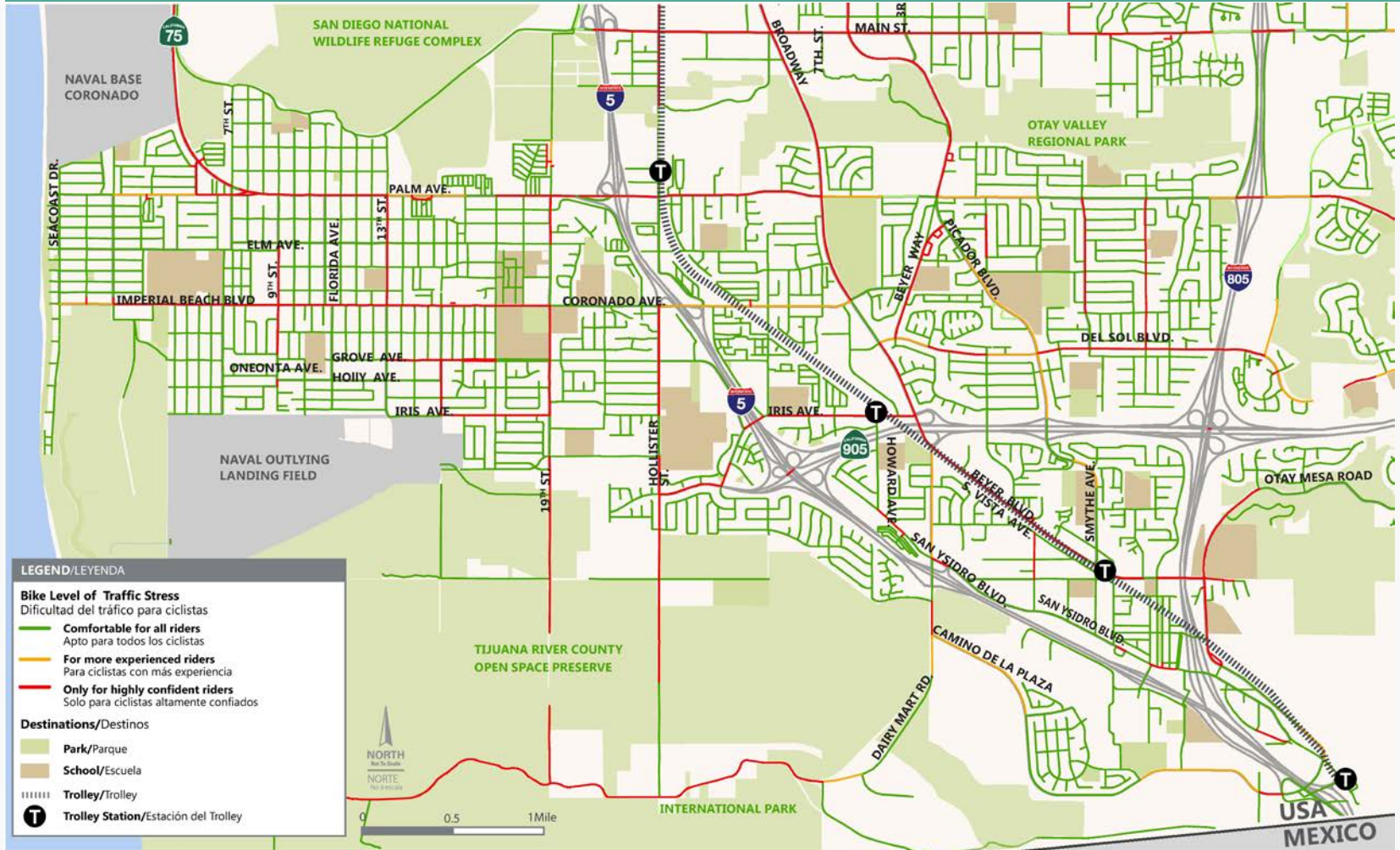


WHERE ARE THE EXISTING AND PLANNED TRANSIT SERVICES?



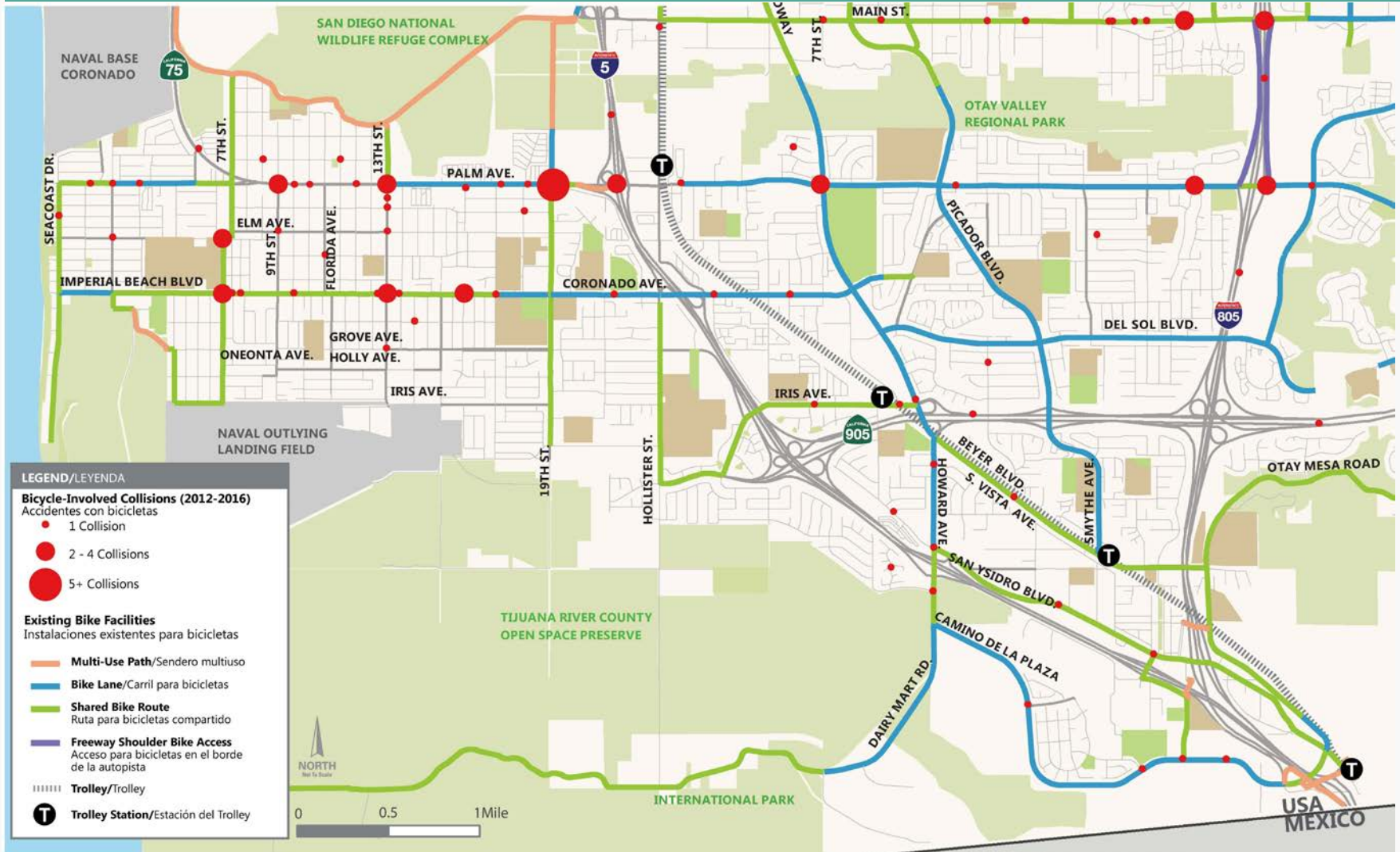


HOW ARE BIKE ROUTE LOCATIONS DECIDED? *(Level of Traffic Stress)*



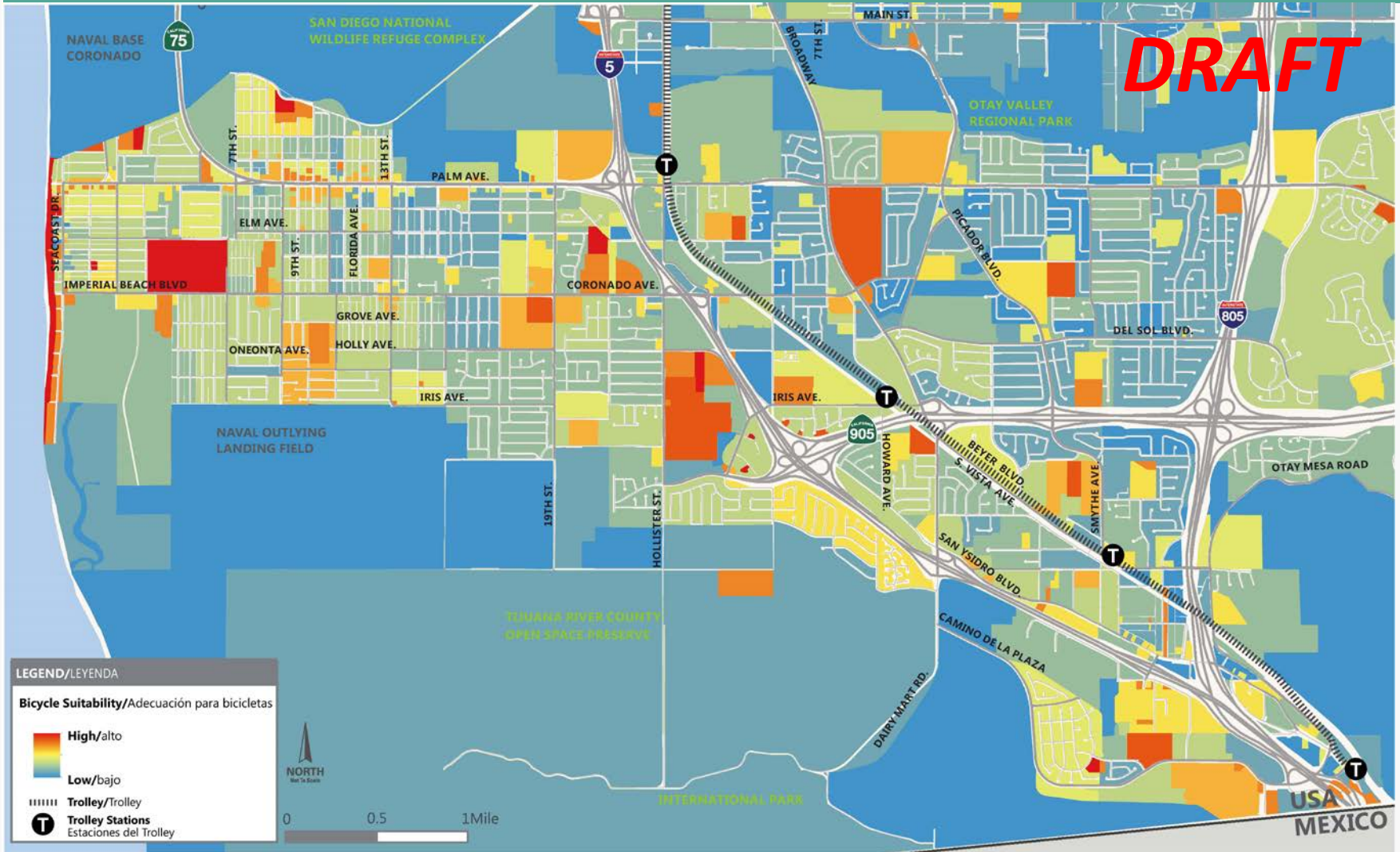


WHERE ARE COLLISIONS OCCURRING WITH PEOPLE ON BIKES?





WHICH AREAS ARE MOST SUITABLE FOR BIKES?





1ST COMMUNITY MEETING HELD MAY 25TH AT SOUTHWEST HIGH SCHOOL





SANDAG ASKED: WHICH PLACES SHOULD BE CONNECTED BY THE BIKEWAY?





Alison Moss
Project Manager
San Diego Association of Governments
(619) 595-5354 / alison.moss@sandag.org

KeepSanDiegoMoving.com/BordertoBayshore