




Dist	COUNTY	ROUTE	KILOMETER POST TOTAL PROJECT	SHEET No.	TOTAL SHEETS
11	SD	5/56	R52.6/R56.0, 0.0/4.1		

REGISTERED CIVIL ENGINEER DATE _____

PLANS APPROVAL DATE _____

THE STATE OF CALIFORNIA OR ITS OFFICERS OR AGENTS SHALL NOT BE RESPONSIBLE FOR THE ACCURACY OR COMPLETENESS OF ELECTRONIC COPIES OF THIS PLAN SHEET.

Dokken Engineering
 5675 Ruffin Road
 Suite 250
 San Diego, CA 92123



LEGEND

RIGHT OF WAY

- EXISTING PARCEL LINES
- EXISTING PUBLIC ACCESS CONTROL / EXISTING PUBLIC RIGHT-OF-WAY
- PROPOSED PUBLIC RIGHT-OF-WAY
- TEMPORARY CONSTRUCTION EASEMENT
- SUBSURFACE EASEMENT
- PERMANENT EASEMENT

REQUIRED RIGHT OF WAY

- CALTRANS RIGHT OF WAY ACQUISITION FROM PRIVATE ENTITY
- RIGHT OF WAY TRANSFER FROM CITY TO CALTRANS
- CALTRANS RIGHT OF WAY ACQUISITION FROM OPEN SPACE
- CALTRANS SUBSURFACE EASEMENT FROM PRIVATE ENTITY
- CALTRANS SUBSURFACE EASEMENT FROM OPEN SPACE
- CALTRANS SUBSURFACE EASEMENT WITHIN CITY RIGHT OF WAY
- CALTRANS AERIAL EASEMENT FROM PRIVATE ENTITY
- CALTRANS AERIAL EASEMENT WITHIN CITY RIGHT OF WAY
- CALTRANS RIGHT OF WAY ACQUISITION FROM PRIVATE OPEN SPACE & TRANSFER TO CITY
- CALTRANS RIGHT OF WAY ACQUISITION FROM PRIVATE ENTITY & TRANSFER TO CITY
- CALTRANS PERMANENT PARKING SPACE TAKE
- CALTRANS TEMPORARY CONSTRUCTION EASEMENT FROM PRIVATE ENTITY
- CALTRANS PERMANENT EASEMENT FROM PRIVATE ENTITY
- CALTRANS TEMPORARY CONSTRUCTION EASEMENT FROM OPEN SPACE
- CALTRANS PERMANENT EASEMENT FROM OPEN SPACE
- CALTRANS TEMPORARY CONSTRUCTION EASEMENT WITHIN CITY RIGHT OF WAY
- CALTRANS PERMANENT EASEMENT WITHIN CITY RIGHT OF WAY

EXISTING UTILITIES

- SDG&E GAS
- SDG&E ELECTRIC
- CITY OF SAN DIEGO WATER
- KINDER MORGAN OIL
- SBC PAC BELL TELEPHONE (UG)
- AT&T LONG DISTANCE FIBER OPTIC (UG)
- AT&T LOCAL FIBER OPTIC (OH)
- TIME WARNER CABLE TV (UG)
- TIME WARNER CABLE TV (OH)
- COX COMMUNICATIONS CATV (OH)
- CITY OF SAN DIEGO SEWER
- XO COMMUNICATIONS FIBER OPTIC (OH)
- PRIVATE WATER LINE (SHELL GAS STATION)
- PRIVATE WATER LINE (NURSERYLAND)
- AT&T LONG DISTANCE FIBER OPTIC MANHOLE

**ALTERNATIVE 2
 RIGHT OF WAY REQUIREMENTS
 FOR PROJECT CONSTRUCTION
 AND EXISTING UTILITIES
 LEGEND**




Dist	COUNTY	ROUTE	KILOMETER POST TOTAL PROJECT	SHEET No.	TOTAL SHEETS
11	SD	5/56	R52.6/R56.0, 0.0/4.1		

REGISTERED CIVIL ENGINEER DATE _____

PLANS APPROVAL DATE _____

THE STATE OF CALIFORNIA OR ITS OFFICERS OR AGENTS SHALL NOT BE RESPONSIBLE FOR THE ACCURACY OR COMPLETENESS OF ELECTRONIC COPIES OF THIS PLAN SHEET.

Dokken Engineering
 5675 Ruffin Road
 Suite 250
 San Diego, CA 92123



RIGHT OF WAY TRANSFER FROM CITY TO CALTRANS							
	APN	ACRES	SQ M		APN	ACRES	SQ M
1	N/A PORTOFINO CIR	0.663	2685				

CALTRANS SUBSURFACE EASEMENT WITHIN CITY RIGHT OF WAY							
	APN	ACRES	SQ M		APN	ACRES	SQ M
1	N/A PORTOFINO CIR	0.722	2923				

CALTRANS AERIAL EASEMENT WITHIN CITY RIGHT OF WAY							
	APN	ACRES	SQ M		APN	ACRES	SQ M
1	N/A OLD EL CAMINO REAL	0.015	59				

CALTRANS CONSTRUCTION EASEMENT WITHIN CITY RIGHT OF WAY							
	APN	ACRES	SQ M		APN	ACRES	SQ M
1	N/A PORTOFINO CIR	0.174	703				

CALTRANS PERMANENT EASEMENT WITHIN CITY RIGHT OF WAY							
	APN	ACRES	SQ M		APN	ACRES	SQ M
1	N/A PORTOFINO CIR	0.001	4				

CALTRANS SUBSURFACE EASEMENT FROM OPEN SPACE							
	APN	ACRES	SQ M		APN	ACRES	SQ M
1	N/A OPEN SPACE	0.146	590	2	N/A OPEN SPACE	0.061	249

CALTRANS RIGHT OF WAY ACQUISITION FROM OPEN SPACE							
	APN	ACRES	SQ M		APN	ACRES	SQ M
1	N/A OPEN SPACE	1.080	4371				

CALTRANS CONSTRUCTION EASEMENT FROM OPEN SPACE							
	APN	ACRES	SQ M		APN	ACRES	SQ M
1	N/A OPEN SPACE	0.117	473	2	N/A OPEN SPACE	0.013	52

CALTRANS PERMANENT EASEMENT FROM OPEN SPACE							
	APN	ACRES	SQ M		APN	ACRES	SQ M
1	N/A OPEN SPACE	0.052	211				

CT RIGHT OF WAY ACQUISITION FROM PRIVATE OPEN SPACE & TRANSFER TO CITY							
	APN	ACRES	SQ M		APN	ACRES	SQ M
1	N/A OPEN SPACE	0.055	223	2	N/A OPEN SPACE	0.090	366

CALTRANS PERMANENT PARKING SPACE TAKE						
	APN	SPOTS	SQ M		APN	AREA
1	307-110-13	27	401			

CALTRANS RIGHT OF WAY ACQUISITION FROM PRIVATE ENTITY							
	APN	ACRES	SQ M		APN	ACRES	SQ M
1	301-341-02	0.008	34	19	301-170-75	0.029	119
2	301-200-48	0.073	295	20	301-210-08	0.046	185
3	301-200-47	0.070	284	21	301-210-07	0.114	461
4	301-200-46	0.051	208	22	301-210-11	0.099	399
5	301-200-28	0.045	181	23	301-210-12	0.028	115
6	301-200-27	0.042	168	24	307-240-14	0.359	1451
7	301-200-26	0.029	118	25	307-110-39	0.669	2707
8	301-200-25	0.024	95	26	307-110-14	0.252	1018
9	301-200-24	0.018	73	27	307-110-13	0.181	733
10	301-200-23	0.013	53	28	307-110-43	0.318	1287
11	301-200-22	0.009	36	29	307-110-42	0.140	565
12	301-200-21	0.005	21	30	307-110-22	0.163	660
13	301-194-10	0.003	12	31	304-101-07	0.300	1216
14	301-194-09	0.002	7	32	304-101-08	0.273	1103
15	301-194-08	0.001	3	33	304-101-09	0.061	246
16	301-170-78	0.002	8	34	304-101-21	0.004	17
17	301-170-77	0.007	28	35	304-131-11	0.061	246
18	301-170-76	0.017	69	36	307-051-11	0.005	21

CT RIGHT OF WAY ACQUISITION FROM PRIVATE ENTITY & TRANSFER TO CITY						
	APN	ACRES	SQ M		APN	AREA
1	301-250-32	0.102	411			

CALTRANS AERIAL EASEMENT FROM PRIVATE ENTITY							
	APN	ACRES	SQ M		APN	ACRES	SQ M
1	307-240-14	0.454	1839	3	307-240-07	0.021	87
2	307-240-04	0.466	1884				

**ALTERNATIVE 2
 RIGHT OF WAY REQUIREMENTS
 FOR PROJECT CONSTRUCTION
 AND EXISTING UTILITIES
 LEGEND**

CALTRANS SUBSURFACE EASEMENT FROM PRIVATE ENTITY							
	APN	ACRES	SQ M		APN	ACRES	SQ M
1	301-341-02	0.007	30	32	301-184-09	0.049	200
2	301-200-48	0.068	274	33	301-184-08	0.052	209
3	301-200-47	0.070	282	34	301-184-07	0.047	190
4	301-200-46	0.063	255	35	301-184-06	0.046	186
5	301-200-28	0.065	262	36	301-184-05	0.047	190
6	301-200-27	0.075	303	37	301-184-04	0.045	183
7	301-200-26	0.064	259	38	301-184-03	0.044	177
8	301-200-25	0.064	261	39	301-184-02	0.046	187
9	301-200-24	0.067	271	40	301-184-01	0.047	192
10	301-200-23	0.069	278	41	301-170-85	0.053	216
11	301-200-22	0.073	295	42	301-170-84	0.049	197
12	301-200-21	0.072	292	43	301-170-83	0.053	214
13	301-194-10	0.076	309	44	301-170-82	0.056	226
14	301-194-09	0.076	306	45	301-170-81	0.055	221
15	301-194-08	0.079	320	46	301-170-80	0.055	224
16	301-194-07	0.078	316	47	301-170-79	0.060	241
17	301-194-06	0.072	293	48	301-170-78	0.062	253
18	301-194-05	0.071	288	49	301-170-77	0.064	259
19	301-194-04	0.071	286	50	301-170-76	0.082	334
20	301-194-03	0.068	275	51	301-170-75	0.094	378
21	301-194-02	0.065	264	52	301-210-08	0.102	413
22	301-194-01	0.060	244	53	301-210-07	0.168	679
23	301-194-14	0.060	243	54	301-210-11	0.164	664
24	301-194-13	0.053	214	55	301-210-12	0.070	284
25	301-194-12	0.050	204	56	300-480-27	0.050	202
26	301-194-11	0.042	172	57	307-110-42	0.025	99
27	301-184-14	0.046	186	58	307-110-22	0.123	496
28	301-184-13	0.047	189	59	304-101-07	0.019	79
29	301-184-12	0.044	177	60	304-131-11	0.212	859
30	301-184-11	0.041	167	61	301-250-32	0.003	13
31	301-184-10	0.044	176				

CALTRANS TEMPORARY CONSTRUCTION EASEMENT FROM PRIVATE ENTITY							
	APN	ACRES	SQ M		APN	ACRES	SQ M
1	300-450-22	0.001	4	39	307-331-05	0.007	27
2	300-450-23	0.019	76	40	307-331-06	0.006	25
3	300-450-25	0.038	155	41	307-331-07	0.006	23
4	300-450-26	0.020	80	42	307-331-08	0.005	21
5	300-450-53	0.020	81	43	307-331-09	0.005	21
6	300-450-56	0.046	187	44	307-331-10	0.005	21
7	300-460-01	0.019	79	45	307-331-11	0.005	22
8	300-460-02	0.020	82	46	307-331-12	0.005	22
9	300-460-03	0.012	47	47	307-331-13	0.006	25
10	300-460-04	0.010	39	48	307-331-14	0.006	24
11	300-460-05	0.009	37	49	307-331-15	0.006	25
12	300-460-06	0.009	36	50	307-331-16	0.006	22
13	300-460-07	0.010	39	51	307-331-17	0.006	24
14	300-460-08	0.010	39	52	307-331-18	0.006	23
15	300-460-09	0.009	36	53	307-331-19	0.006	23
16	300-460-10	0.004	16	54	307-331-20	0.006	23
17	301-341-02	0.221	893	55	307-331-21	0.006	24
18	301-200-48	0.011	44	56	307-331-22	0.006	23
19	301-200-47	0.012	48	57	307-331-23	0.006	24
20	301-200-46	0.010	42	58	307-331-24	0.006	25
21	301-200-28	0.011	43	59	307-331-27	0.006	23
22	301-200-27	0.021	86	60	307-331-28	0.005	22
23	301-200-26	0.013	52	61	307-331-29	0.006	23
24	301-170-76	0.011	46	62	307-331-30	0.024	96
25	301-170-75	0.014	58	63	307-331-31	0.024	96
26	301-210-08	0.015	61	64	307-331-72	0.006	24
27	301-210-07	0.021	85	65	307-331-74	0.005	22
28	300-480-27	0.161	650	66	307-331-75	0.023	94
29	300-480-28	0.005	21	67	307-240-14	0.134	543
30	307-330-35	0.007	29	68	307-110-39	0.164	666
31	307-330-64	0.008	34	69	307-110-14	0.105	426
32	307-330-65	0.009	37	70	307-110-13	0.084	340
33	307-330-66	0.007	30	71	307-110-43	0.147	593
34	307-330-71	0.007	27	72	304-101-08	0.056	228
35	307-330-88	0.009	38	73	304-101-09	0.089	361
36	307-331-02	0.006	22	74	304-101-10	0.005	20
37	307-331-03	0.006	24	75	300-480-25	0.012	49
38	307-331-04	0.006	25	76	307-051-11	0.004	15




Dist	COUNTY	ROUTE	KILOMETER POST TOTAL PROJECT	SHEET No.	TOTAL SHEETS
11	SD	5/56	R52.6/R56.0, 0.0/4.1		

REGISTERED CIVIL ENGINEER DATE _____

PLANS APPROVAL DATE _____

THE STATE OF CALIFORNIA OR ITS OFFICERS OR AGENTS SHALL NOT BE RESPONSIBLE FOR THE ACCURACY OR COMPLETENESS OF ELECTRONIC COPIES OF THIS PLAN SHEET.

Dokken Engineering
 5675 Ruffin Road
 Suite 250
 San Diego, CA 92123



**ALTERNATIVE 2
 RIGHT OF WAY REQUIREMENTS
 FOR PROJECT CONSTRUCTION
 AND EXISTING UTILITIES
 LEGEND**



Dist	COUNTY	ROUTE	KILOMETER POST TOTAL PROJECT	SHEET No.	TOTAL SHEETS
11	SD	5/56	R52.6/R56.0, 0.0/4.1		

REGISTERED CIVIL ENGINEER DATE _____

PLANS APPROVAL DATE _____

THE STATE OF CALIFORNIA OR ITS OFFICERS OR AGENTS SHALL NOT BE RESPONSIBLE FOR THE ACCURACY OR COMPLETENESS OF ELECTRONIC COPIES OF THIS PLAN SHEET.

Dokken Engineering
 5675 Ruffin Road
 Suite 250
 San Diego, CA 92123



CALTRANS PERMANENT EASEMENT FROM PRIVATE ENTITY							
	APN	ACRES	SQ M		APN	ACRES	SQ M
1	300-450-22	0.000	1	31	307-331-04	0.003	11
2	300-450-23	0.006	23	32	307-331-05	0.003	11
3	300-450-25	0.008	34	33	307-331-06	0.002	10
4	300-450-26	0.006	24	34	307-331-07	0.002	8
5	300-450-53	0.006	24	35	307-331-08	0.002	7
6	300-450-56	0.012	48	36	307-331-09	0.002	7
7	300-460-01	0.006	24	37	307-331-10	0.002	7
8	300-460-02	0.006	25	38	307-331-11	0.002	8
9	300-460-03	0.004	14	39	307-331-12	0.002	8
10	300-460-04	0.003	11	40	307-331-13	0.002	9
11	300-460-05	0.002	9	41	307-331-14	0.002	9
12	300-460-06	0.002	8	42	307-331-15	0.002	9
13	300-460-07	0.003	11	43	307-331-16	0.002	8
14	300-460-08	0.003	11	44	307-331-17	0.002	9
15	300-460-09	0.002	7	45	307-331-18	0.002	9
16	300-460-10	0.001	3	46	307-331-19	0.002	9
17	301-341-02	0.085	343	47	307-331-20	0.002	9
18	301-200-27	0.007	28	48	307-331-21	0.002	10
19	301-200-26	0.004	16	49	307-331-22	0.002	9
20	301-210-07	0.003	11	50	307-331-23	0.002	9
21	300-480-27	0.049	196	51	307-331-24	0.002	10
22	300-480-28	0.002	7	52	307-331-27	0.002	9
23	307-330-35	0.002	9	53	307-331-28	0.002	8
24	307-330-64	0.003	12	54	307-331-29	0.002	9
25	307-330-65	0.003	13	55	307-331-30	0.006	26
26	307-330-66	0.003	11	56	307-331-31	0.004	17
27	307-330-71	0.002	10	57	307-331-72	0.002	9
28	307-330-88	0.004	17	58	307-331-74	0.002	8
29	307-331-02	0.002	9	59	307-331-75	0.007	30
30	307-331-03	0.002	10				

**ALTERNATIVE 2
 RIGHT OF WAY REQUIREMENTS
 FOR PROJECT CONSTRUCTION
 AND EXISTING UTILITIES
 LEGEND**



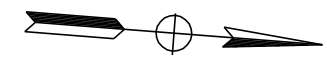
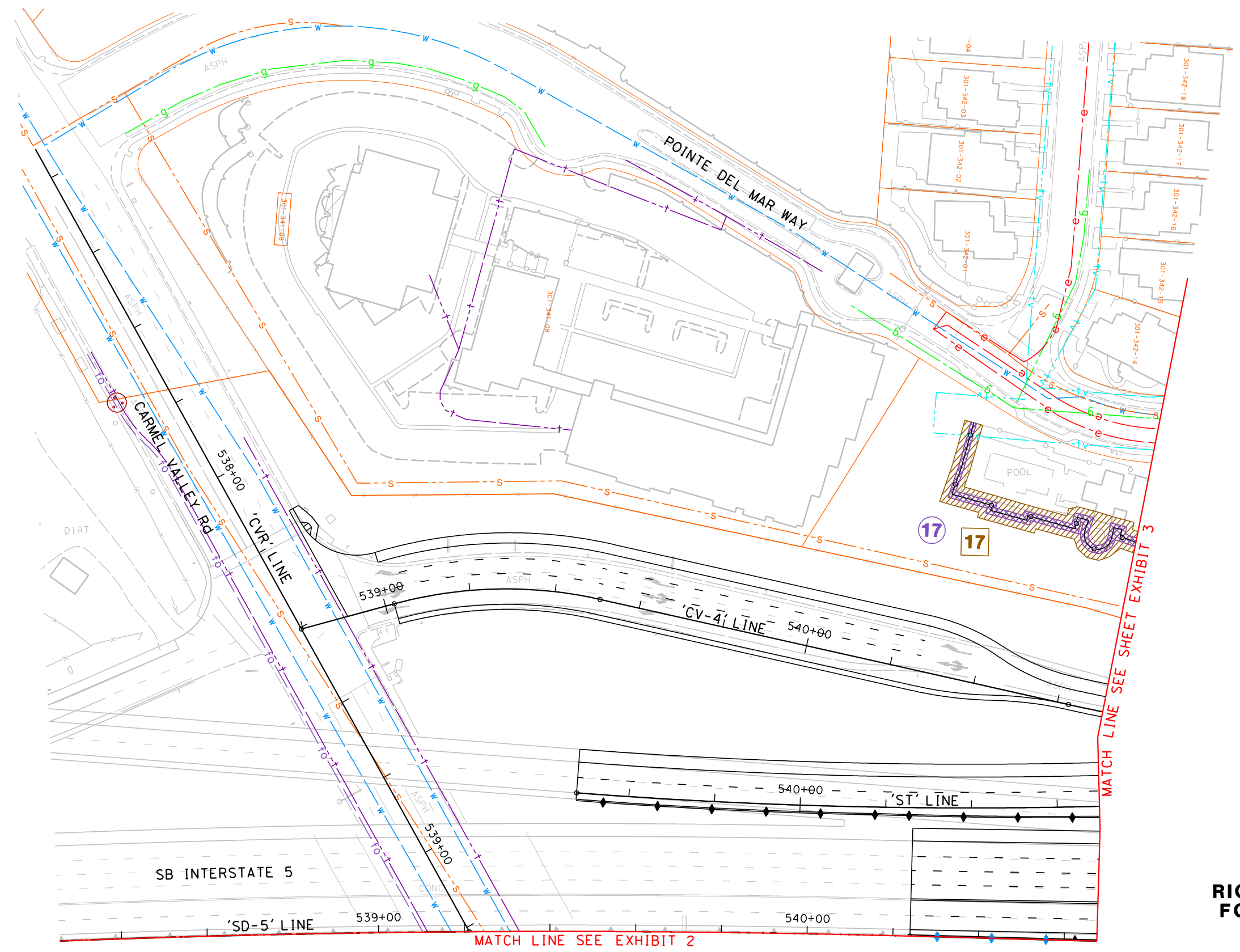
Dist	COUNTY	ROUTE	KILOMETER POST TOTAL PROJECT	SHEET No.	TOTAL SHEETS
11	SD	5/56	R52.6/R56.0, 0.0/4.1		

REGISTERED CIVIL ENGINEER DATE _____

PLANS APPROVAL DATE _____

THE STATE OF CALIFORNIA OR ITS OFFICERS OR AGENTS SHALL NOT BE RESPONSIBLE FOR THE ACCURACY OR COMPLETENESS OF ELECTRONIC COPIES OF THIS PLAN SHEET.

Dokken Engineering
5675 Ruffin Road
Suite 250
San Diego, CA 92123



ALL DIMENSIONS ARE IN METERS UNLESS OTHERWISE SHOWN

ALTERNATIVE 2

RIGHT OF WAY REQUIREMENTS FOR PROJECT CONSTRUCTION AND EXISTING UTILITIES

SCALE 1:500

EXHIBIT 1

STATE OF CALIFORNIA - DEPARTMENT OF TRANSPORTATION
Caltrans

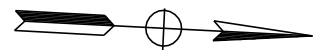
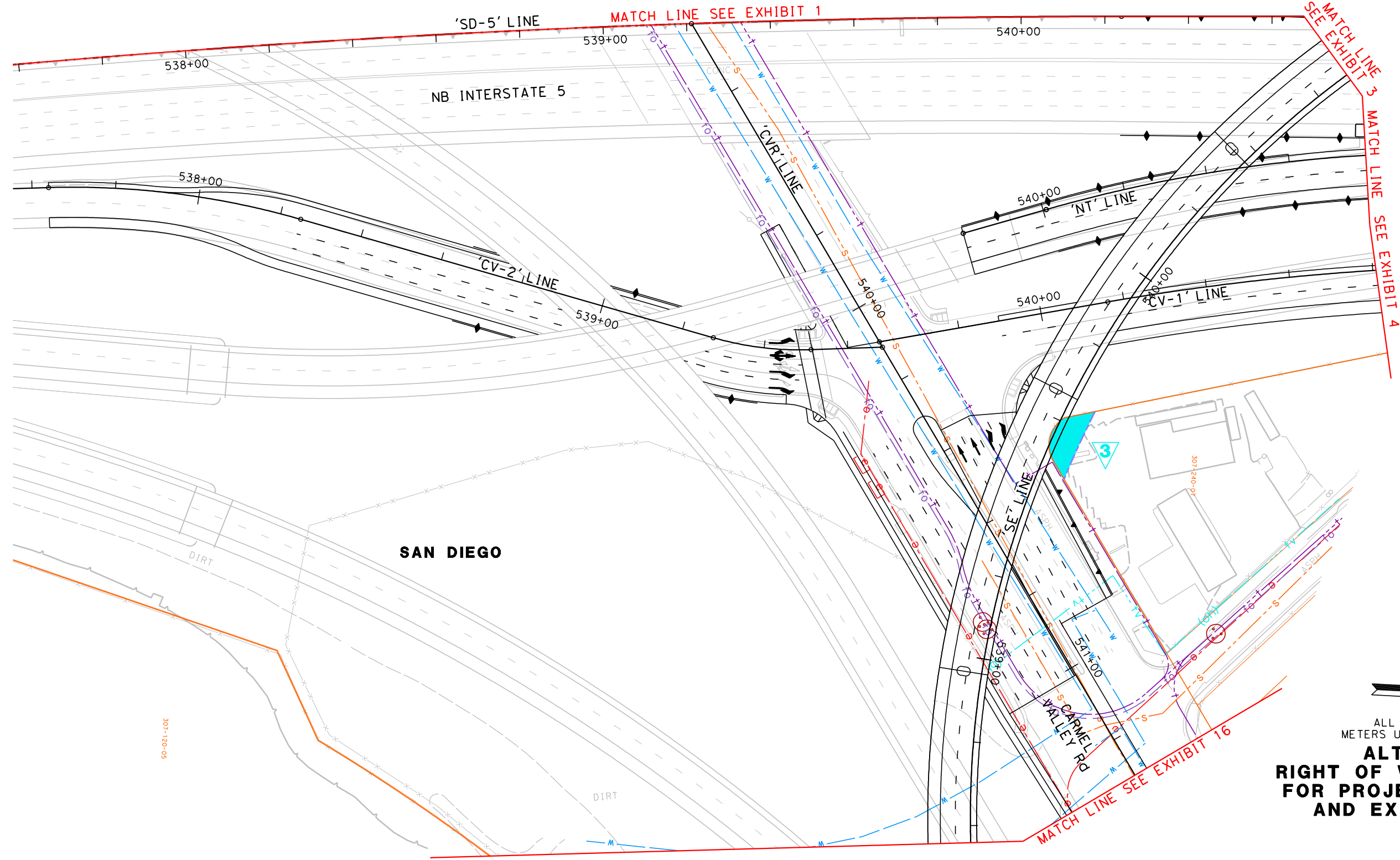


Dist	COUNTY	ROUTE	KILOMETER POST TOTAL PROJECT	SHEET No.	TOTAL SHEETS
11	SD	5/56	R52.6/R56.0, 0.0/4.1		

REGISTERED CIVIL ENGINEER DATE _____
 PLANS APPROVAL DATE _____

THE STATE OF CALIFORNIA OR ITS OFFICERS OR AGENTS SHALL NOT BE RESPONSIBLE FOR THE ACCURACY OR COMPLETENESS OF ELECTRONIC COPIES OF THIS PLAN SHEET.

Dokken Engineering
 5675 Ruffin Road
 Suite 250
 San Diego, CA 92123



ALL DIMENSIONS ARE IN METERS UNLESS OTHERWISE SHOWN
ALTERNATIVE 2
RIGHT OF WAY REQUIREMENTS FOR PROJECT CONSTRUCTION AND EXISTING UTILITIES
 SCALE 1:500

EXHIBIT 2

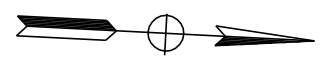
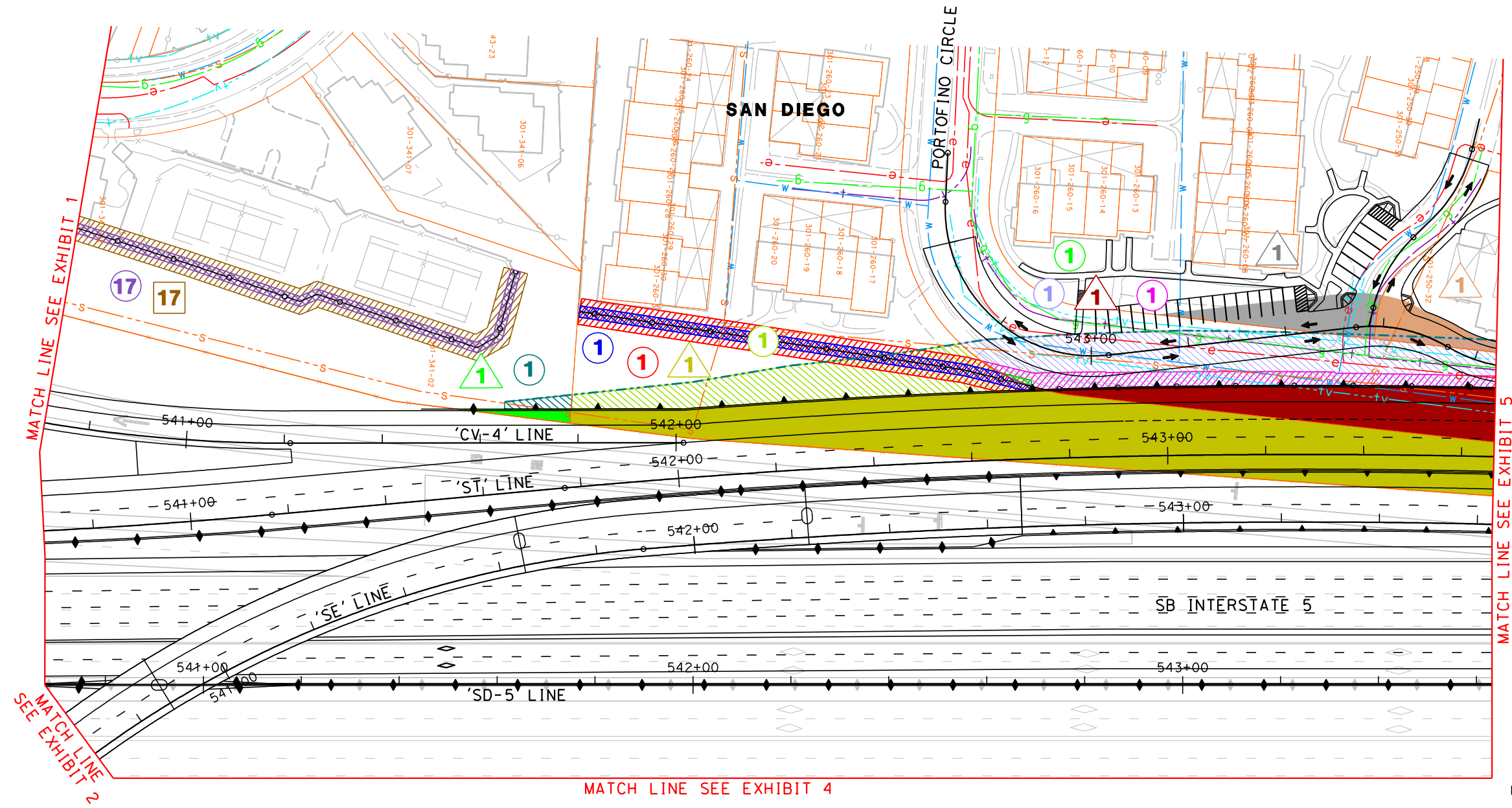


Dist	COUNTY	ROUTE	KILOMETER POST TOTAL PROJECT	SHEET No.	TOTAL SHEETS
11	SD	5/56	R52.6/R56.0, 0.0/4.1		

REGISTERED CIVIL ENGINEER DATE _____
 PLANS APPROVAL DATE _____

THE STATE OF CALIFORNIA OR ITS OFFICERS OR AGENTS SHALL NOT BE RESPONSIBLE FOR THE ACCURACY OR COMPLETENESS OF ELECTRONIC COPIES OF THIS PLAN SHEET.

Dokken Engineering
 5675 Ruffin Road
 Suite 250
 San Diego, CA 92123



ALL DIMENSIONS ARE IN METERS UNLESS OTHERWISE SHOWN
ALTERNATIVE 2
RIGHT OF WAY REQUIREMENTS
FOR PROJECT CONSTRUCTION
AND EXISTING UTILITIES
 SCALE 1:500


EXHIBIT 3

STATE OF CALIFORNIA - DEPARTMENT OF TRANSPORTATION
Caltrans



Dist	COUNTY	ROUTE	KILOMETER POST TOTAL PROJECT	SHEET No.	TOTAL SHEETS
11	SD	5/56	R52.6/R56.0, 0.0/4.1		

REGISTERED CIVIL ENGINEER DATE _____
 PLANS APPROVAL DATE _____
 THE STATE OF CALIFORNIA OR ITS OFFICERS OR AGENTS SHALL NOT BE RESPONSIBLE FOR THE ACCURACY OR COMPLETENESS OF ELECTRONIC COPIES OF THIS PLAN SHEET.

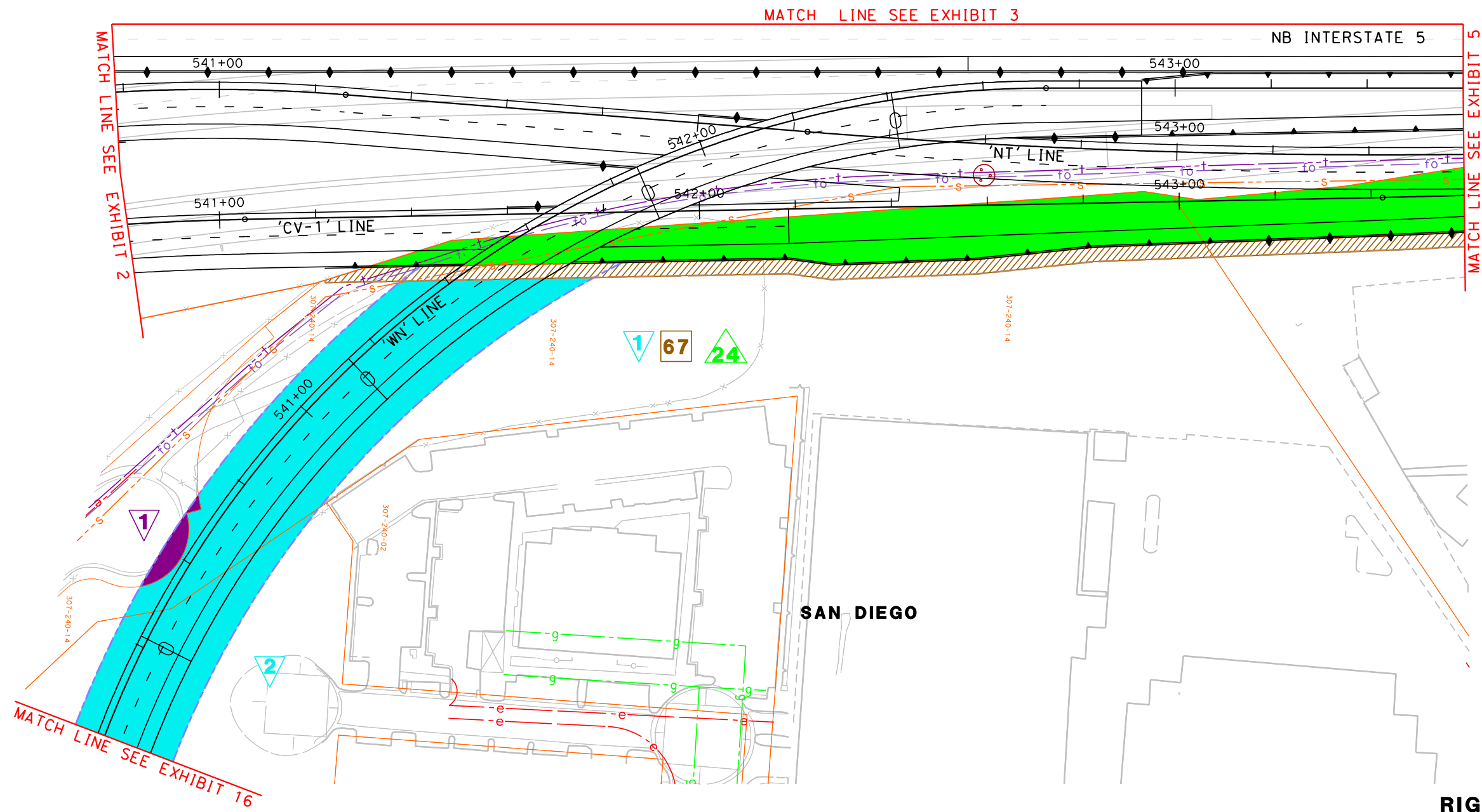


Dokken Engineering
 5675 Ruffin Road
 Suite 250
 San Diego, CA 92123

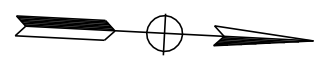
REVISED BY _____
 DATE REVISED _____

CALCULATED-DESIGNED BY _____
 CHECKED BY _____

CONSULTANT FUNCTIONAL SUPERVISOR _____



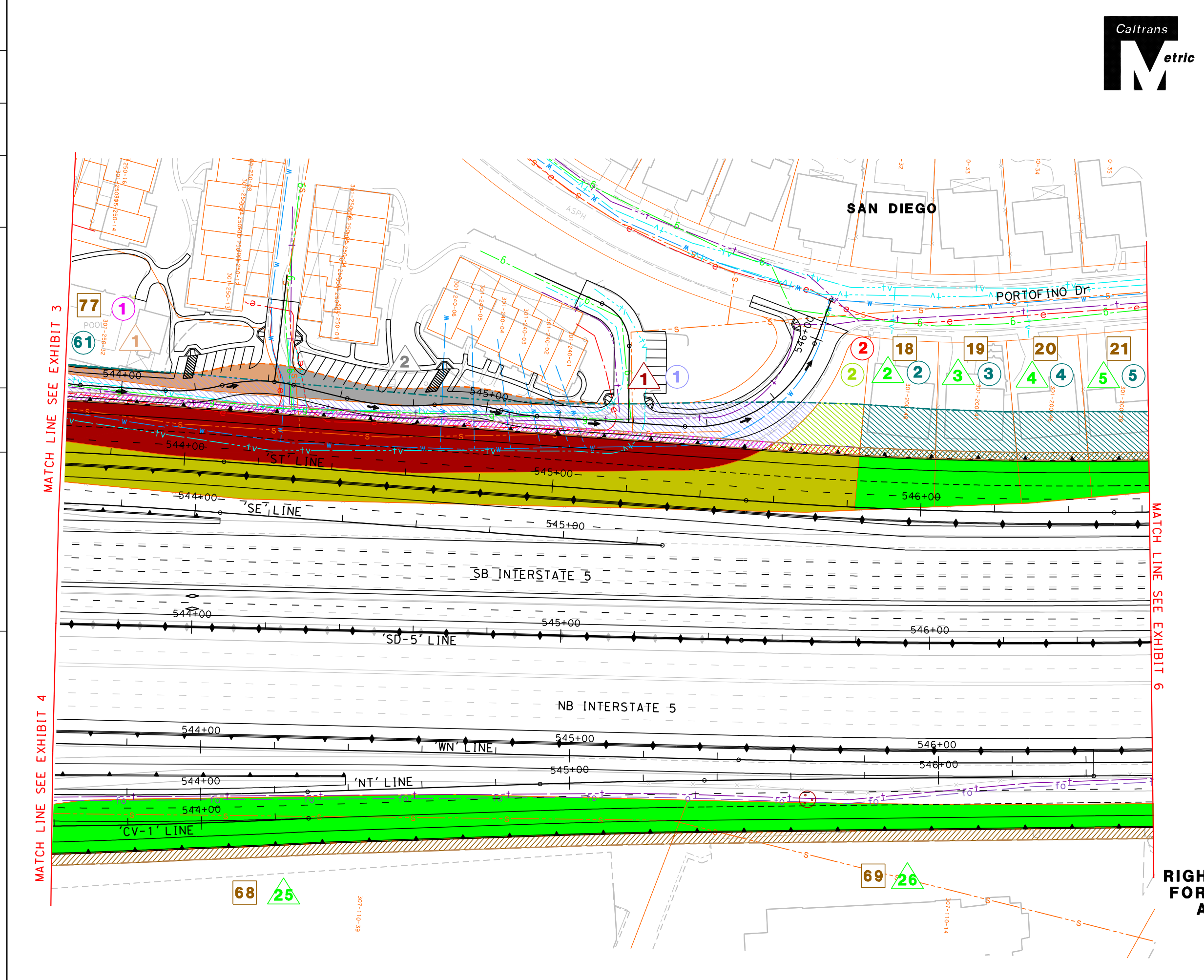
SAN DIEGO



ALL DIMENSIONS ARE IN METERS UNLESS OTHERWISE SHOWN
ALTERNATIVE 2
RIGHT OF WAY REQUIREMENTS
FOR PROJECT CONSTRUCTION
AND EXISTING UTILITIES
 SCALE 1:500

EXHIBIT 4

STATE OF CALIFORNIA - DEPARTMENT OF TRANSPORTATION
Caltrans



Dist	COUNTY	ROUTE	KILOMETER POST TOTAL PROJECT	SHEET No.	TOTAL SHEETS
11	SD	5/56	R52.6/R56.0, 0.0/4.1		

REGISTERED CIVIL ENGINEER DATE _____
 PLANS APPROVAL DATE _____

THE STATE OF CALIFORNIA OR ITS OFFICERS OR AGENTS SHALL NOT BE RESPONSIBLE FOR THE ACCURACY OR COMPLETENESS OF ELECTRONIC COPIES OF THIS PLAN SHEET.

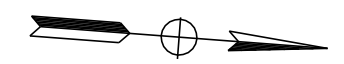
Dokken Engineering
 5675 Ruffin Road
 Suite 250
 San Diego, CA 92123



MATCH LINE SEE EXHIBIT 3

MATCH LINE SEE EXHIBIT 4

MATCH LINE SEE EXHIBIT 6




ALL DIMENSIONS ARE IN METERS UNLESS OTHERWISE SHOWN
ALTERNATIVE 2
RIGHT OF WAY REQUIREMENTS FOR PROJECT CONSTRUCTION AND EXISTING UTILITIES
 SCALE 1:500

EXHIBIT 5



Dist	COUNTY	ROUTE	KILOMETER POST TOTAL PROJECT	SHEET No.	TOTAL SHEETS
11	SD	5/56	R52.6/R56.0, 0.0/4.1		

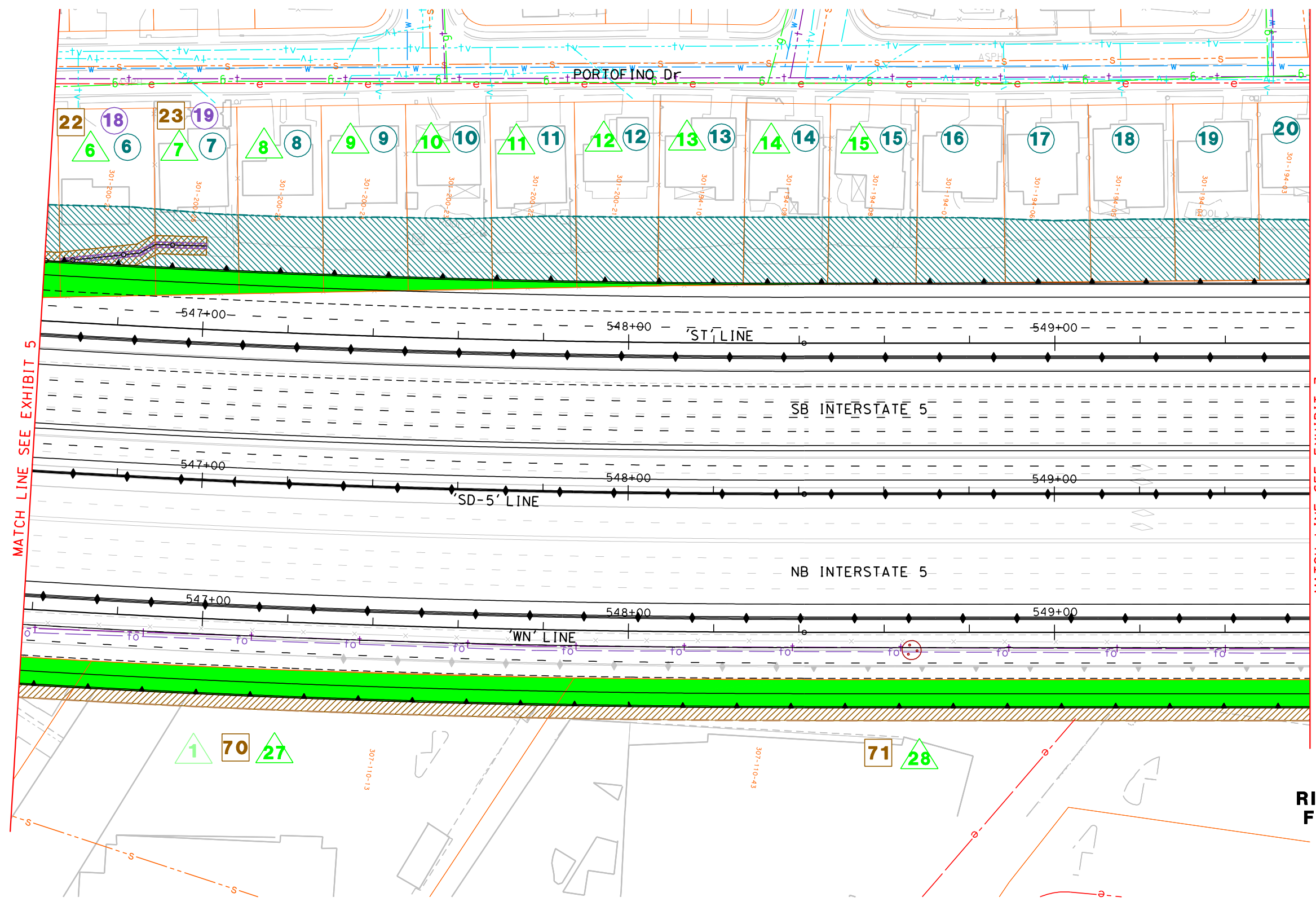
REGISTERED CIVIL ENGINEER DATE _____
 PLANS APPROVAL DATE _____
 THE STATE OF CALIFORNIA OR ITS OFFICERS OR AGENTS SHALL NOT BE RESPONSIBLE FOR THE ACCURACY OR COMPLETENESS OF ELECTRONIC COPIES OF THIS PLAN SHEET.



Dokken Engineering
 5675 Ruffin Road
 Suite 250
 San Diego, CA 92123

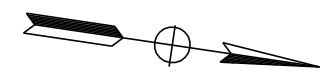
STATE OF CALIFORNIA - DEPARTMENT OF TRANSPORTATION
 CONSULTANT FUNCTIONAL SUPERVISOR
 CALCULATED-DESIGNED BY
 CHECKED BY
 REVISOR BY
 DATE REVISED

SAN DIEGO



MATCH LINE SEE EXHIBIT 5

MATCH LINE SEE EXHIBIT 7



ALL DIMENSIONS ARE IN METERS UNLESS OTHERWISE SHOWN
ALTERNATIVE 2
RIGHT OF WAY REQUIREMENTS
FOR PROJECT CONSTRUCTION
AND EXISTING UTILITIES
 SCALE 1:500

EXHIBIT 6

STATE OF CALIFORNIA - DEPARTMENT OF TRANSPORTATION
Caltrans

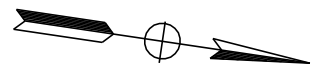
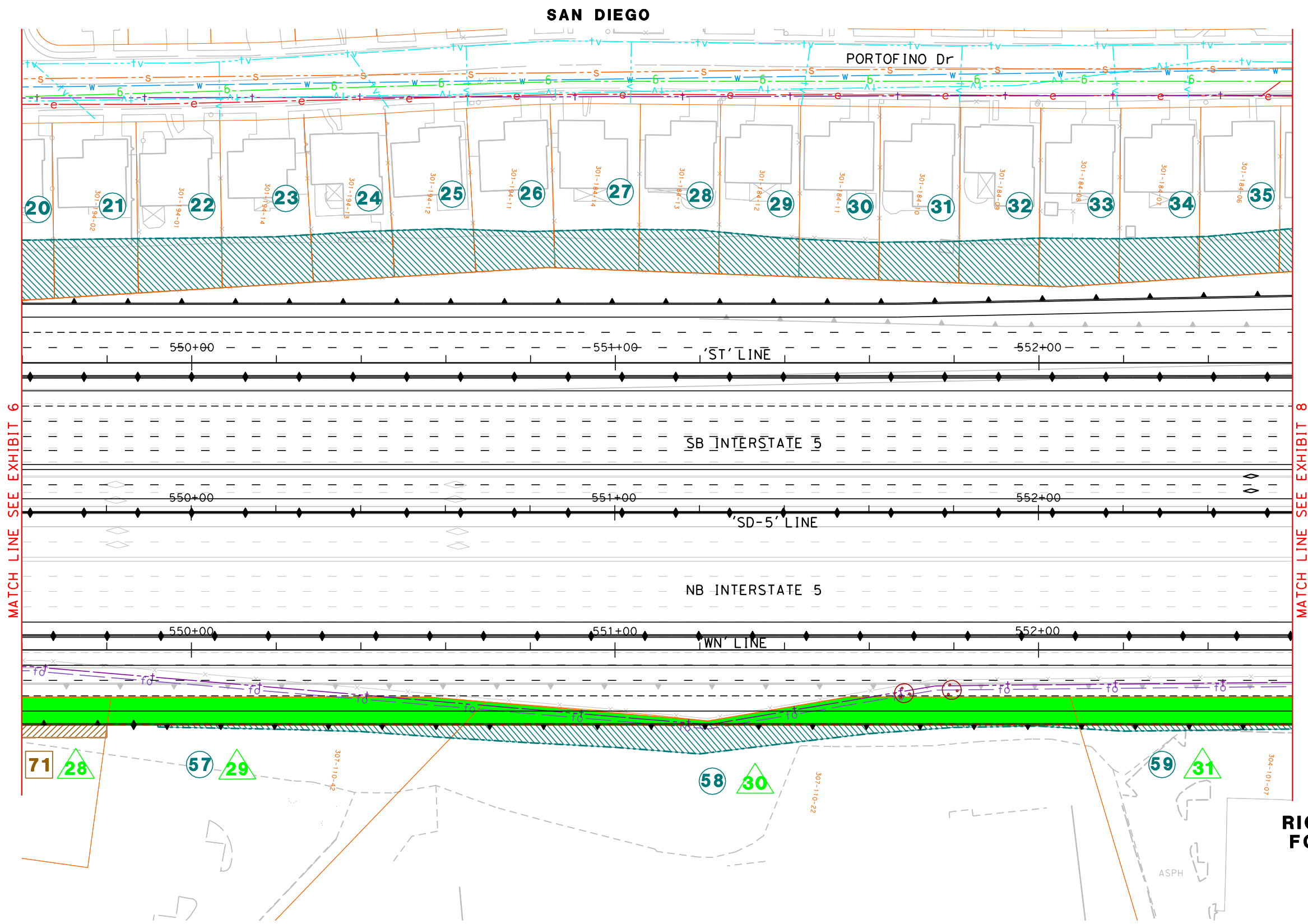


Dist	COUNTY	ROUTE	KILOMETER POST TOTAL PROJECT	SHEET No.	TOTAL SHEETS
11	SD	5/56	R52.6/R56.0, 0.0/4.1		

REGISTERED CIVIL ENGINEER DATE _____
 PLANS APPROVAL DATE _____

THE STATE OF CALIFORNIA OR ITS OFFICERS OR AGENTS SHALL NOT BE RESPONSIBLE FOR THE ACCURACY OR COMPLETENESS OF ELECTRONIC COPIES OF THIS PLAN SHEET.

Dokken Engineering
 5675 Ruffin Road
 Suite 250
 San Diego, CA 92123



ALL DIMENSIONS ARE IN METERS UNLESS OTHERWISE SHOWN
ALTERNATIVE 2
RIGHT OF WAY REQUIREMENTS
FOR PROJECT CONSTRUCTION
AND EXISTING UTILITIES
 SCALE 1:500

EXHIBIT 7

LAST REVISION DATE PLOTTED => \$DATE
 00-00-00 TIME PLOTTED => \$TIME

STATE OF CALIFORNIA - DEPARTMENT OF TRANSPORTATION
Caltrans

REVISOR BY
 DATE REVISOR

CALCULATED-DESIGNED BY
 CHECKED BY


CONSULTANT FUNCTIONAL SUPERVISOR

DATE PLOTTED => \$DATE
 TIME PLOTTED => \$TIME

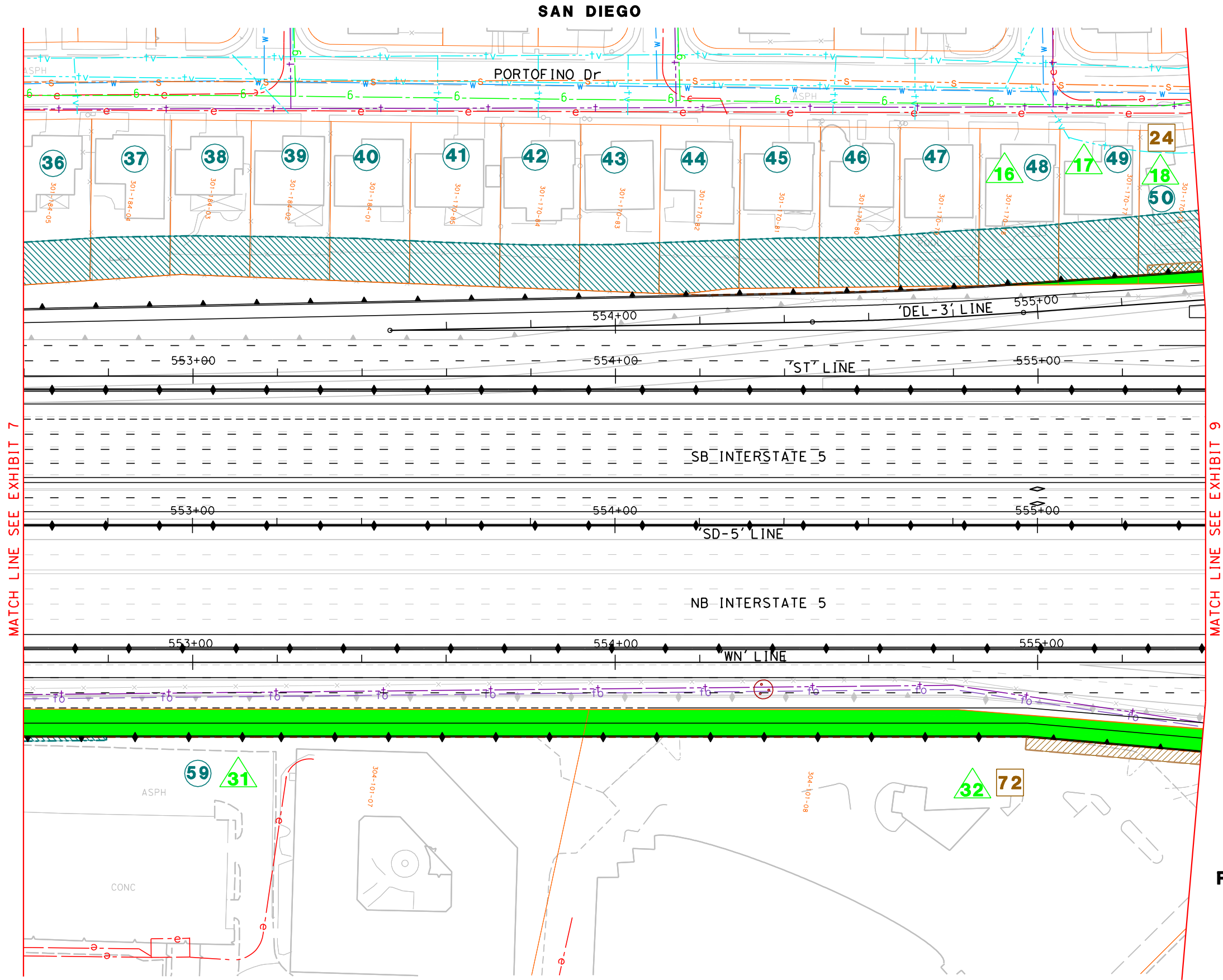


Dist	COUNTY	ROUTE	KILOMETER POST TOTAL PROJECT	SHEET No.	TOTAL SHEETS
11	SD	5/56	R52.6/R56.0, 0.0/4.1		

REGISTERED CIVIL ENGINEER DATE
 PLANS APPROVAL DATE
 THE STATE OF CALIFORNIA OR ITS OFFICERS OR AGENTS SHALL NOT BE RESPONSIBLE FOR THE ACCURACY OR COMPLETENESS OF ELECTRONIC COPIES OF THIS PLAN SHEET.

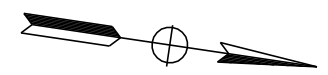


Dokken Engineering
 5675 Ruffin Road
 Suite 250
 San Diego, CA 92123



MATCH LINE SEE EXHIBIT 7

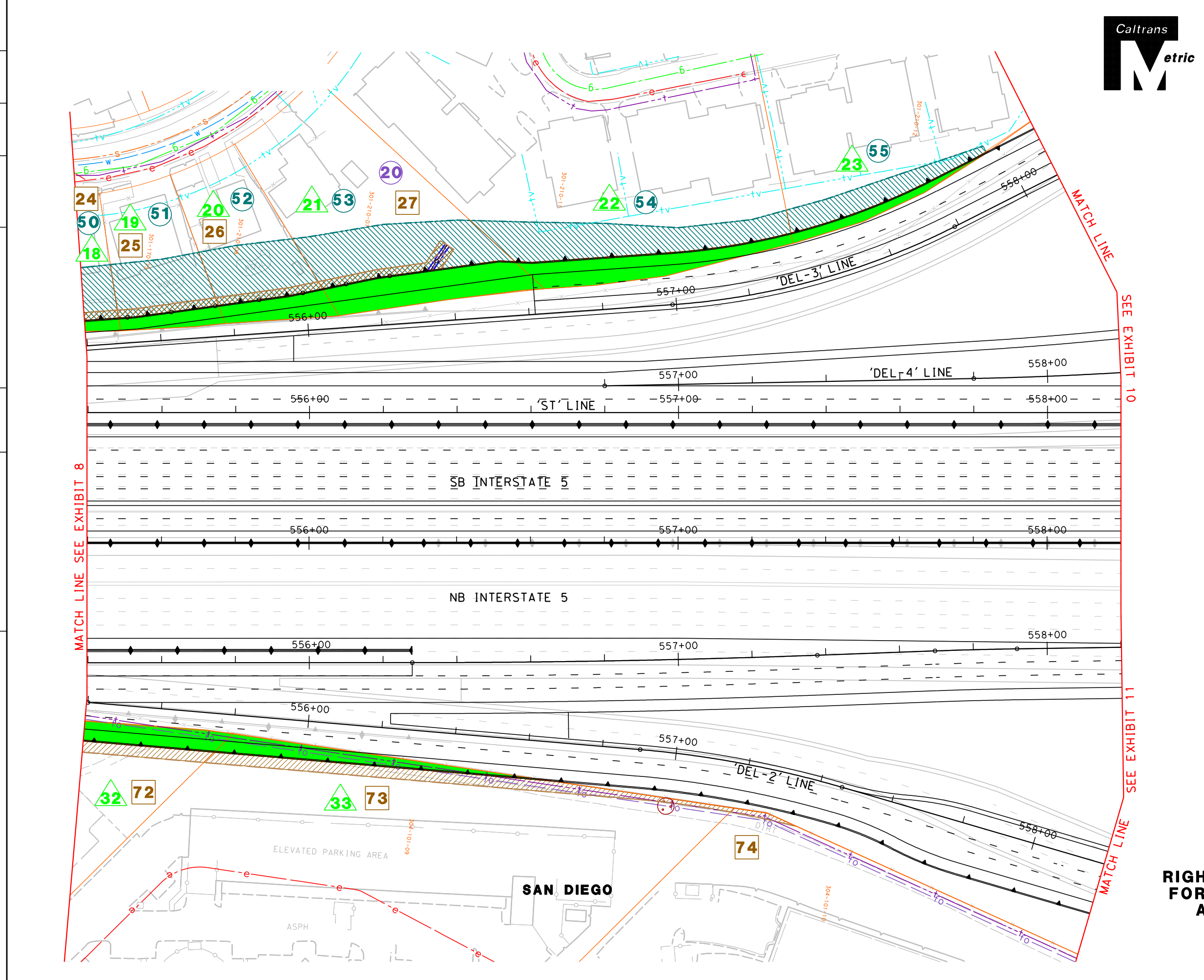
MATCH LINE SEE EXHIBIT 9



ALL DIMENSIONS ARE IN METERS UNLESS OTHERWISE SHOWN
ALTERNATIVE 2
RIGHT OF WAY REQUIREMENTS FOR PROJECT CONSTRUCTION AND EXISTING UTILITIES
 SCALE 1:500

EXHIBIT 8

STATE OF CALIFORNIA - DEPARTMENT OF TRANSPORTATION
Caltrans




Dist	COUNTY	ROUTE	KILOMETER POST TOTAL PROJECT	SHEET No.	TOTAL SHEETS
11	SD	5/56	R52.6/R56.0, 0.0/4.1		

REGISTERED CIVIL ENGINEER DATE _____

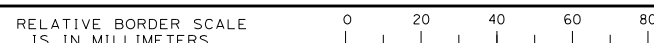
PLANS APPROVAL DATE _____

THE STATE OF CALIFORNIA OR ITS OFFICERS OR AGENTS SHALL NOT BE RESPONSIBLE FOR THE ACCURACY OR COMPLETENESS OF ELECTRONIC COPIES OF THIS PLAN SHEET.

Dokken Engineering
 5675 Ruffin Road
 Suite 250
 San Diego, CA 92123



BORDER LAST REVISED 3/1/2007



USERNAME => \$USER
 DGN FILE => \$REQUEST

CU 00000

EA 177900

ALL DIMENSIONS ARE IN METERS UNLESS OTHERWISE SHOWN
ALTERNATIVE 2
RIGHT OF WAY REQUIREMENTS
FOR PROJECT CONSTRUCTION
AND EXISTING UTILITIES
 SCALE 1:500

EXHIBIT 9

LAST REVISION DATE PLOTTED => \$DATE
 00-00-00 TIME PLOTTED => \$TIME

STATE OF CALIFORNIA - DEPARTMENT OF TRANSPORTATION
 CONSULTANT FUNCTIONAL SUPERVISOR CALCULATED-DIGNEED BY CHECKED BY
 REVISIONS: 1, 2, 3, 4, 5, 6, 7, 8, 9, 10, 11, 12, 13, 14, 15, 16, 17, 18, 19, 20, 21, 22, 23, 24, 25, 26, 27, 28, 29, 30, 31, 32, 33, 34, 35, 36, 37, 38, 39, 40, 41, 42, 43, 44, 45, 46, 47, 48, 49, 50, 51, 52, 53, 54, 55, 56, 57, 58, 59, 60, 61, 62, 63, 64, 65, 66, 67, 68, 69, 70, 71, 72, 73, 74, 75, 76, 77, 78, 79, 80, 81, 82, 83, 84, 85, 86, 87, 88, 89, 90, 91, 92, 93, 94, 95, 96, 97, 98, 99, 100



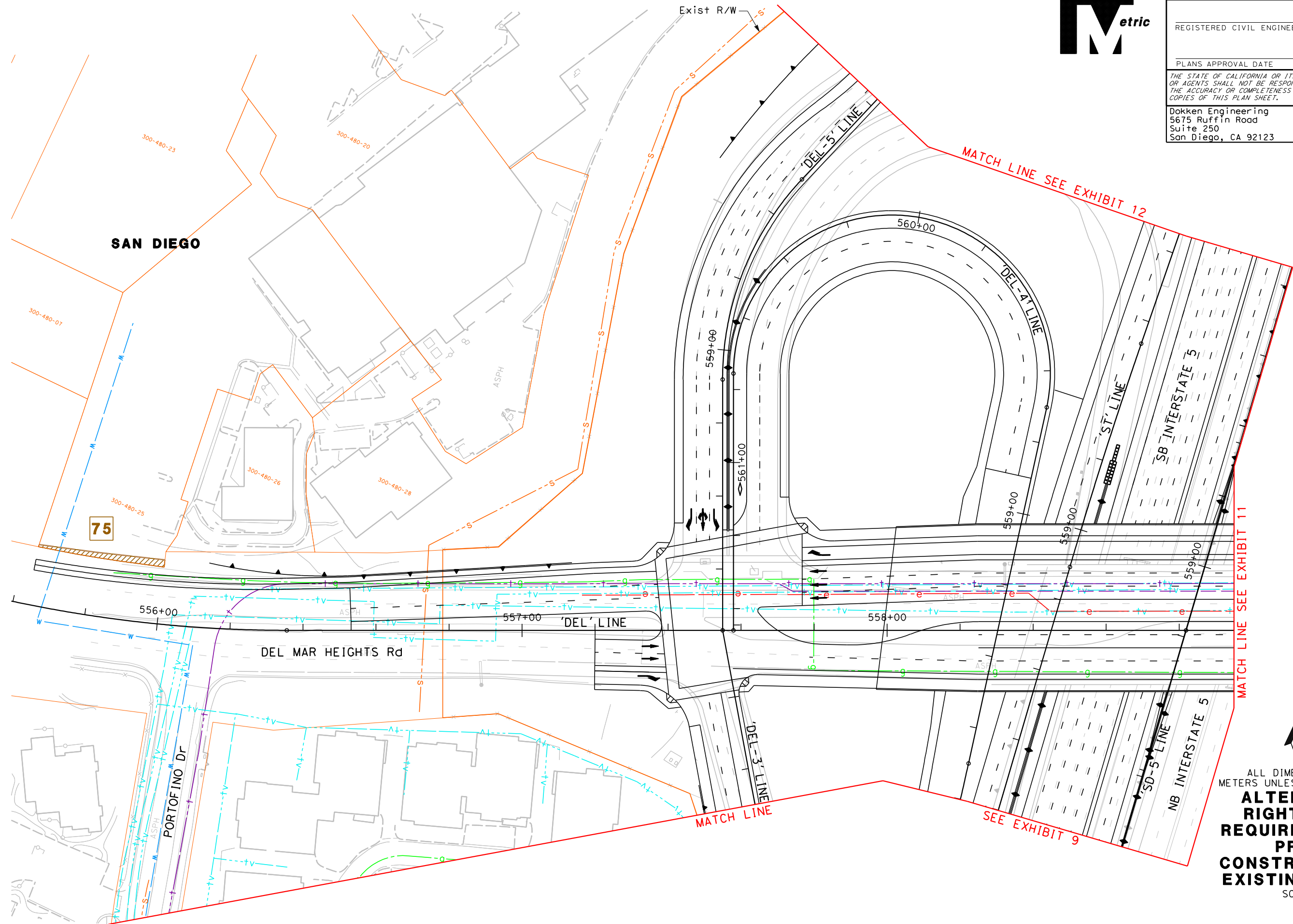
Dist	COUNTY	ROUTE	KILOMETER POST TOTAL PROJECT	SHEET No.	TOTAL SHEETS
11	SD	5/56	R52.6/R56.0, 0.0/4.1		

REGISTERED CIVIL ENGINEER DATE

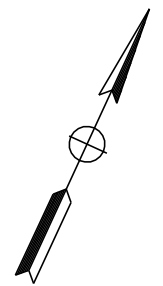
PLANS APPROVAL DATE

THE STATE OF CALIFORNIA OR ITS OFFICERS OR AGENTS SHALL NOT BE RESPONSIBLE FOR THE ACCURACY OR COMPLETENESS OF ELECTRONIC COPIES OF THIS PLAN SHEET.

Dokken Engineering
 5675 Ruffin Road
 Suite 250
 San Diego, CA 92123



ALL DIMENSIONS ARE IN METERS UNLESS OTHERWISE SHOWN
**ALTERNATIVE 2
 RIGHT OF WAY
 REQUIREMENTS FOR
 PROJECT
 CONSTRUCTION AND
 EXISTING UTILITIES**
 SCALE 1:500
EXHIBIT 10



LAST REVISION DATE PLOTTED => \$DATE
 00-00-00 TIME PLOTTED => \$TIME

STATE OF CALIFORNIA - DEPARTMENT OF TRANSPORTATION
Caltrans

REVISOR
 DATE


CHECKED BY
 DATE

CONSULTANT FUNCTIONAL SUPERVISOR
 DESIGNED BY

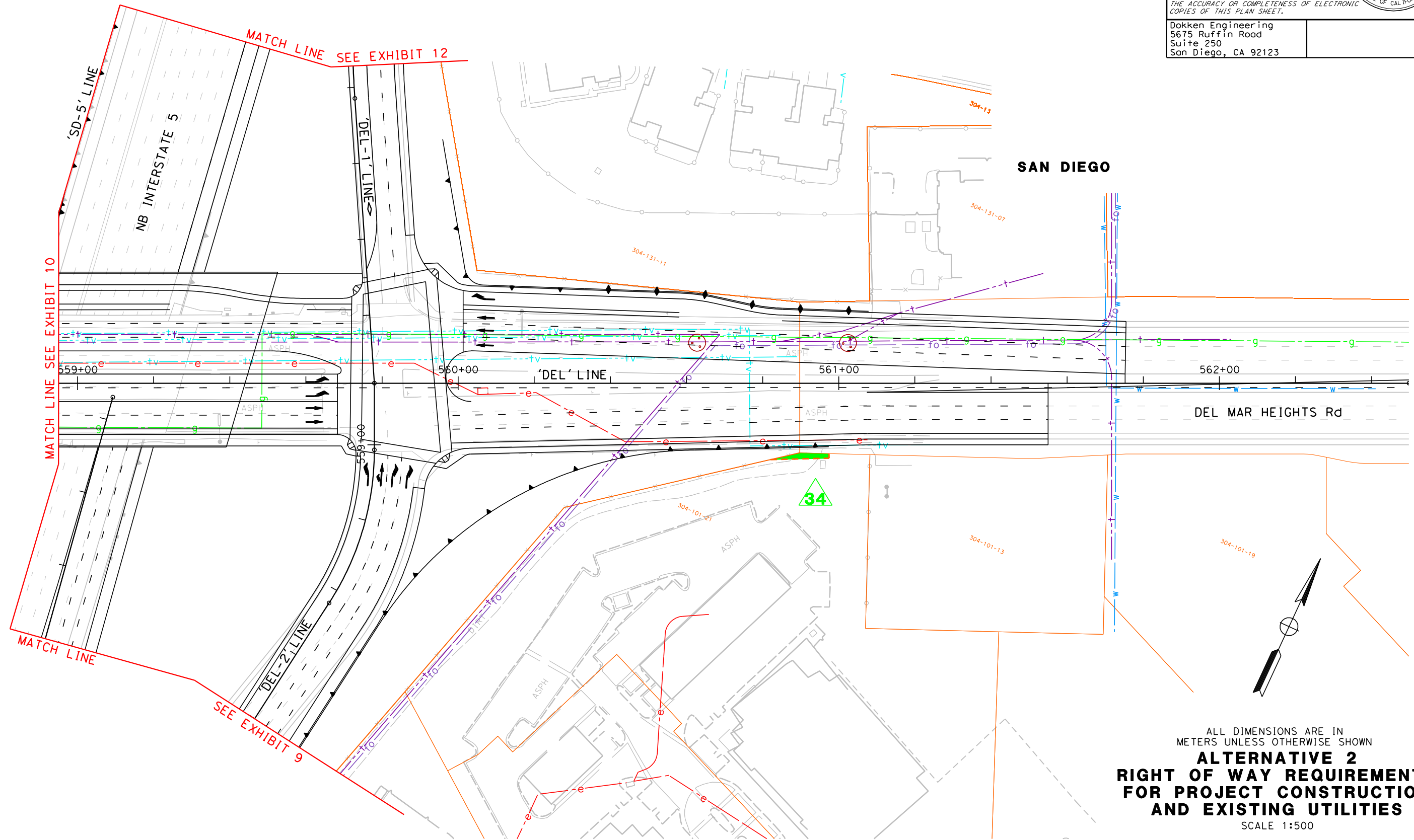


Dist	COUNTY	ROUTE	KILOMETER POST TOTAL PROJECT	SHEET No.	TOTAL SHEETS
11	SD	5/56	R52.6/R56.0, 0.0/4.1		

REGISTERED CIVIL ENGINEER DATE
 PLANS APPROVAL DATE
 THE STATE OF CALIFORNIA OR ITS OFFICERS OR AGENTS SHALL NOT BE RESPONSIBLE FOR THE ACCURACY OR COMPLETENESS OF ELECTRONIC COPIES OF THIS PLAN SHEET.

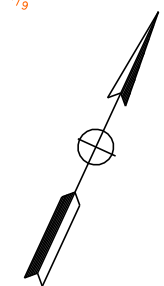


Dokken Engineering
 5675 Ruffin Road
 Suite 250
 San Diego, CA 92123



SAN DIEGO

DEL MAR HEIGHTS Rd



ALL DIMENSIONS ARE IN METERS UNLESS OTHERWISE SHOWN
ALTERNATIVE 2
RIGHT OF WAY REQUIREMENTS
FOR PROJECT CONSTRUCTION
AND EXISTING UTILITIES
 SCALE 1:500

EXHIBIT 11

STATE OF CALIFORNIA - DEPARTMENT OF TRANSPORTATION
St Caltrans

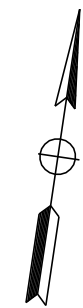
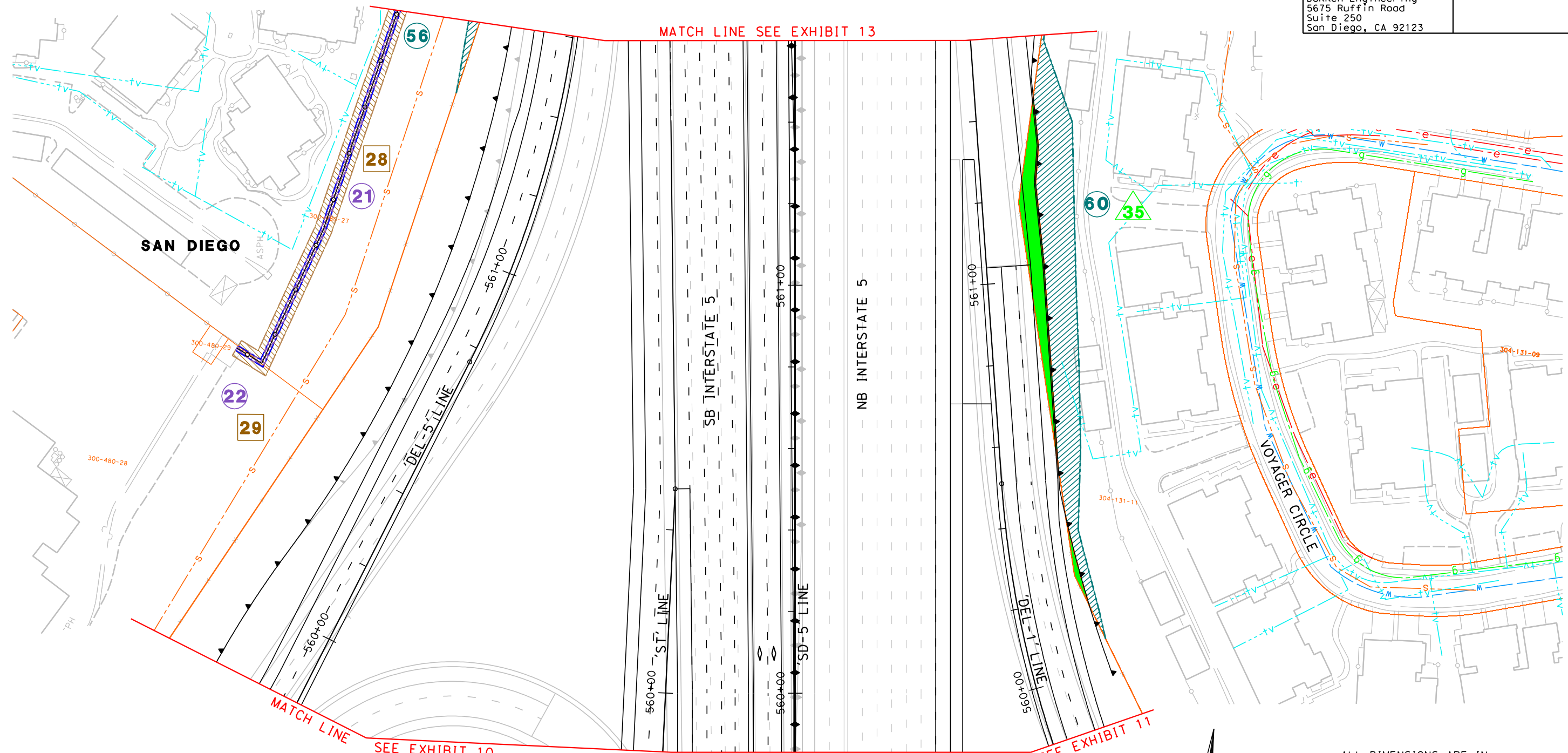


Dist	COUNTY	ROUTE	KILOMETER POST TOTAL PROJECT	SHEET No.	TOTAL SHEETS
11	SD	5/56	R52.6/R56.0, 0.0/4.1		

REGISTERED CIVIL ENGINEER DATE _____
 PLANS APPROVAL DATE _____

THE STATE OF CALIFORNIA OR ITS OFFICERS OR AGENTS SHALL NOT BE RESPONSIBLE FOR THE ACCURACY OR COMPLETENESS OF ELECTRONIC COPIES OF THIS PLAN SHEET.

Dokken Engineering
 5675 Ruffin Road
 Suite 250
 San Diego, CA 92123



ALL DIMENSIONS ARE IN METERS UNLESS OTHERWISE SHOWN
ALTERNATIVE 2
RIGHT OF WAY REQUIREMENTS FOR PROJECT CONSTRUCTION AND EXISTING UTILITIES
 SCALE 1:500

EXHIBIT 12

STATE OF CALIFORNIA - DEPARTMENT OF TRANSPORTATION	CONSULTANT FUNCTIONAL SUPERVISOR	CALCULATED-DESIGNED BY	REVISOR	DATE
St Caltrans		CHECKED BY	DATE	



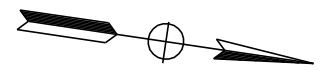
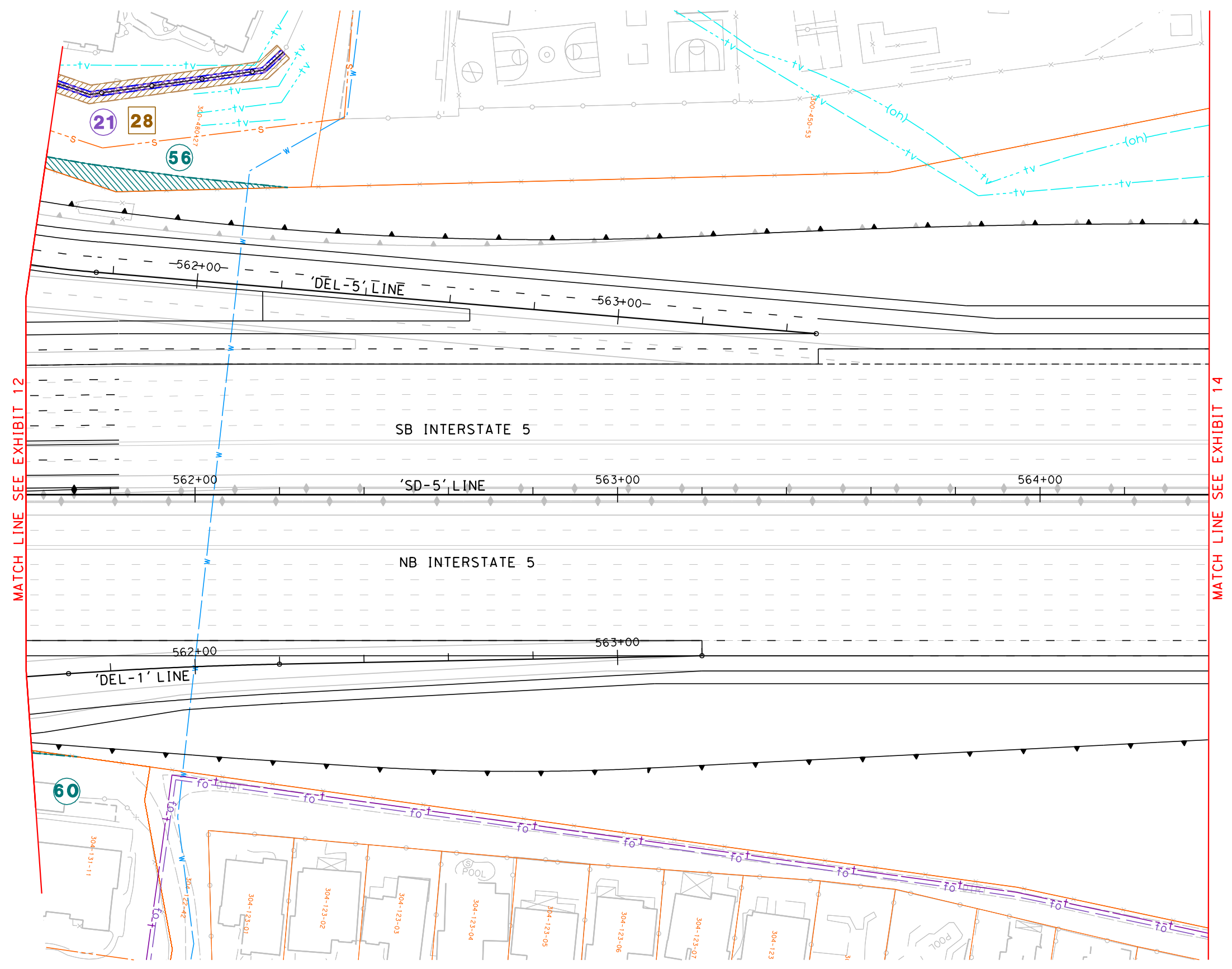
Dist	COUNTY	ROUTE	KILOMETER POST TOTAL PROJECT	SHEET No.	TOTAL SHEETS
11	SD	5/56	R52.6/R56.0, 0.0/4.1		

REGISTERED CIVIL ENGINEER DATE _____

PLANS APPROVAL DATE _____

THE STATE OF CALIFORNIA OR ITS OFFICERS OR AGENTS SHALL NOT BE RESPONSIBLE FOR THE ACCURACY OR COMPLETENESS OF ELECTRONIC COPIES OF THIS PLAN SHEET.

Dokken Engineering
5675 Ruffin Road
Suite 250
San Diego, CA 92123



ALL DIMENSIONS ARE IN METERS UNLESS OTHERWISE SHOWN

ALTERNATIVE 2

RIGHT OF WAY REQUIREMENTS FOR PROJECT CONSTRUCTION AND EXISTING UTILITIES

SCALE 1:500

EXHIBIT 13

STATE OF CALIFORNIA - DEPARTMENT OF TRANSPORTATION
St **Caltrans**

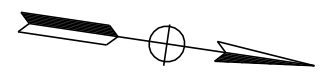
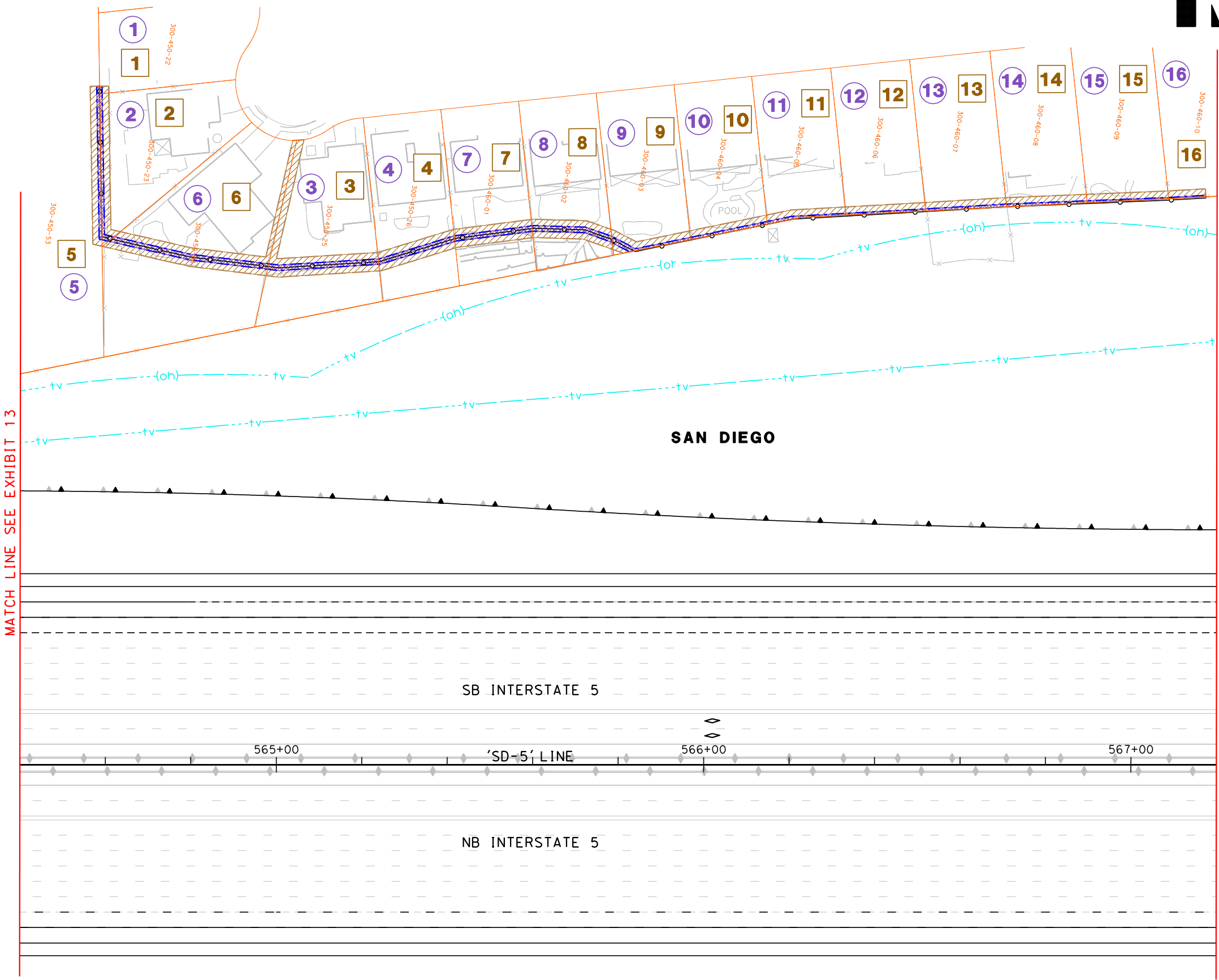


Dist	COUNTY	ROUTE	KILOMETER POST TOTAL PROJECT	SHEET No.	TOTAL SHEETS
11	SD	5/56	R52.6/R56.0, 0.0/4.1		

REGISTERED CIVIL ENGINEER	DATE
PLANS APPROVAL DATE	

THE STATE OF CALIFORNIA OR ITS OFFICERS OR AGENTS SHALL NOT BE RESPONSIBLE FOR THE ACCURACY OR COMPLETENESS OF ELECTRONIC COPIES OF THIS PLAN SHEET.

Dokken Engineering
 5675 Ruffin Road
 Suite 250
 San Diego, CA 92123



ALL DIMENSIONS ARE IN METERS UNLESS OTHERWISE SHOWN
ALTERNATIVE 2
RIGHT OF WAY REQUIREMENTS FOR PROJECT CONSTRUCTION AND EXISTING UTILITIES
 SCALE 1:500

EXHIBIT 14

STATE OF CALIFORNIA - DEPARTMENT OF TRANSPORTATION
Caltrans

REVISOR BY
 DATE REVISED


CALCULATED-DESIGNED BY
 CHECKED BY

CONSULTANT FUNCTIONAL SUPERVISOR

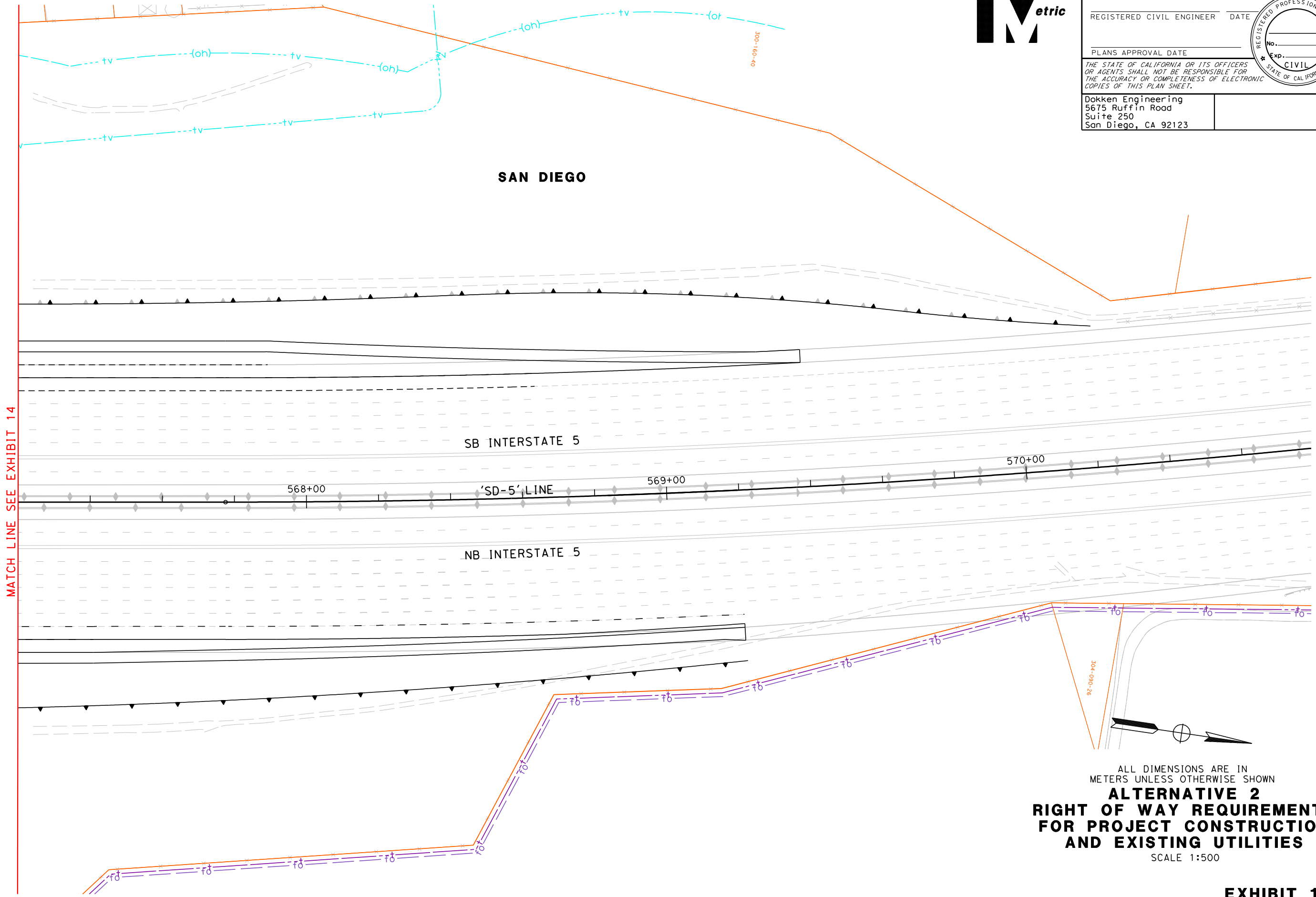


Dist	COUNTY	ROUTE	KILOMETER POST TOTAL PROJECT	SHEET No.	TOTAL SHEETS
11	SD	5/56	R52.6/R56.0, 0.0/4.1		

REGISTERED CIVIL ENGINEER DATE _____
 PLANS APPROVAL DATE _____
 THE STATE OF CALIFORNIA OR ITS OFFICERS OR AGENTS SHALL NOT BE RESPONSIBLE FOR THE ACCURACY OR COMPLETENESS OF ELECTRONIC COPIES OF THIS PLAN SHEET.



Dokken Engineering
 5675 Ruffin Road
 Suite 250
 San Diego, CA 92123

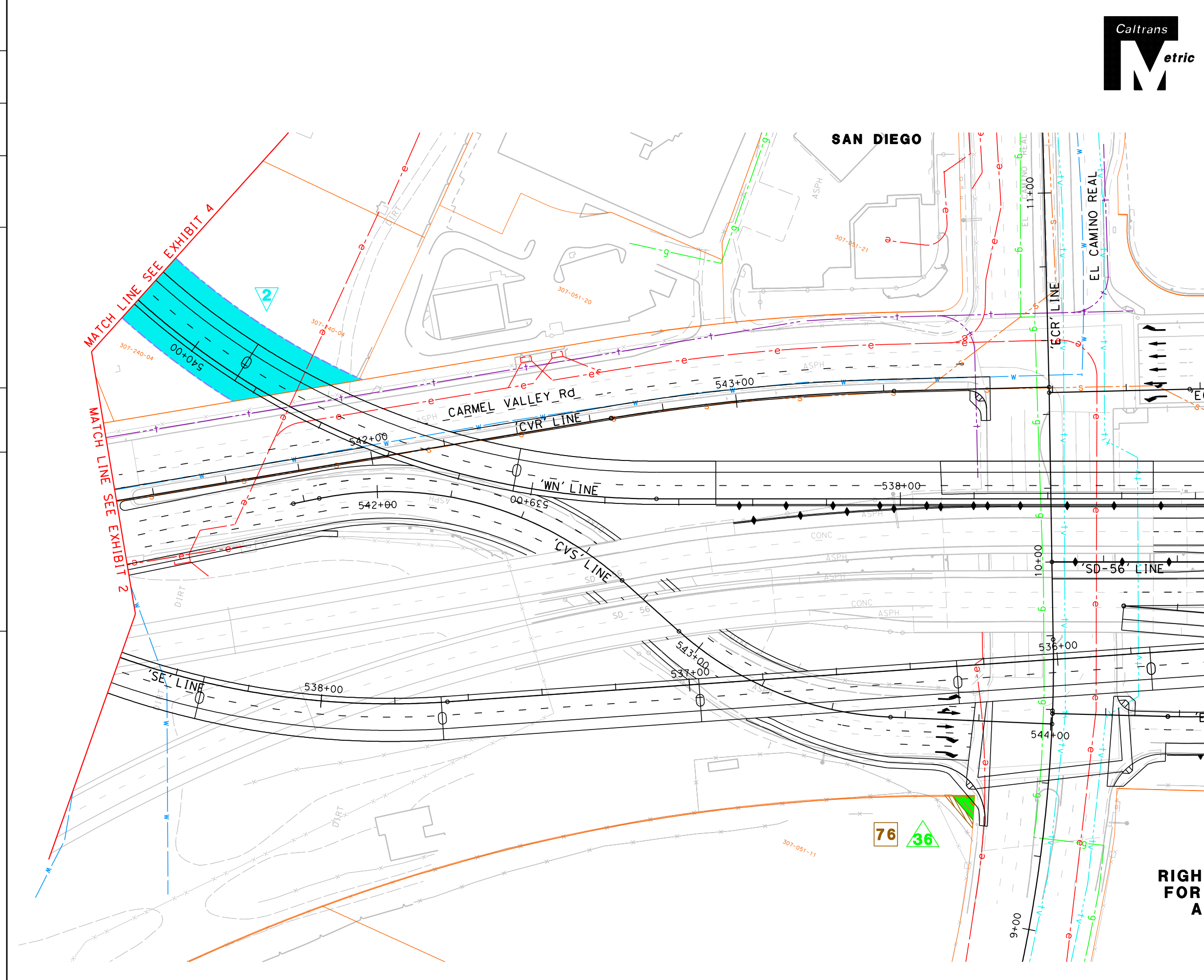


MATCH LINE SEE EXHIBIT 14

ALL DIMENSIONS ARE IN METERS UNLESS OTHERWISE SHOWN
ALTERNATIVE 2
RIGHT OF WAY REQUIREMENTS FOR PROJECT CONSTRUCTION AND EXISTING UTILITIES
 SCALE 1:500

EXHIBIT 15

STATE OF CALIFORNIA - DEPARTMENT OF TRANSPORTATION
Caltrans



Dist	COUNTY	ROUTE	KILOMETER POST TOTAL PROJECT	SHEET No.	TOTAL SHEETS
11	SD	5/56	R52.6/R56.0, 0.0/4.1		

REGISTERED CIVIL ENGINEER DATE _____

PLANS APPROVAL DATE _____

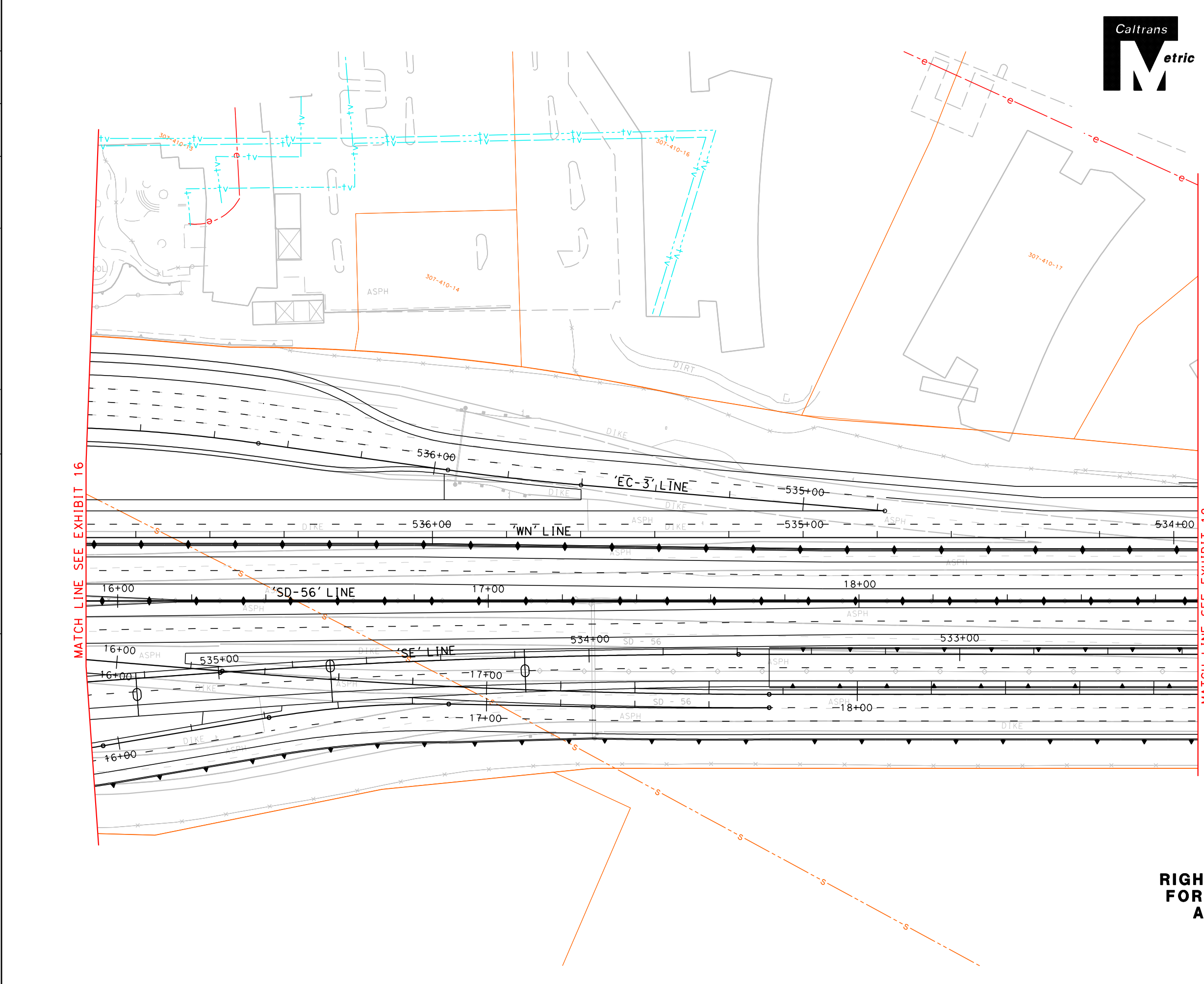
THE STATE OF CALIFORNIA OR ITS OFFICERS OR AGENTS SHALL NOT BE RESPONSIBLE FOR THE ACCURACY OR COMPLETENESS OF ELECTRONIC COPIES OF THIS PLAN SHEET.

Dokken Engineering
 5675 Ruffin Road
 Suite 250
 San Diego, CA 92123



ALL DIMENSIONS ARE IN METERS UNLESS OTHERWISE SHOWN
ALTERNATIVE 2
RIGHT OF WAY REQUIREMENTS FOR PROJECT CONSTRUCTION AND EXISTING UTILITIES
 SCALE 1:500

EXHIBIT 16




Dist	COUNTY	ROUTE	KILOMETER POST TOTAL PROJECT	SHEET No.	TOTAL SHEETS
11	SD	5/56	R52.6/R56.0, 0.0/4.1		

REGISTERED CIVIL ENGINEER DATE _____

PLANS APPROVAL DATE _____

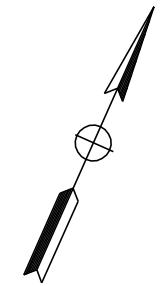
THE STATE OF CALIFORNIA OR ITS OFFICERS OR AGENTS SHALL NOT BE RESPONSIBLE FOR THE ACCURACY OR COMPLETENESS OF ELECTRONIC COPIES OF THIS PLAN SHEET.

Dokken Engineering
 5675 Ruffin Road
 Suite 250
 San Diego, CA 92123



MATCH LINE SEE EXHIBIT 18

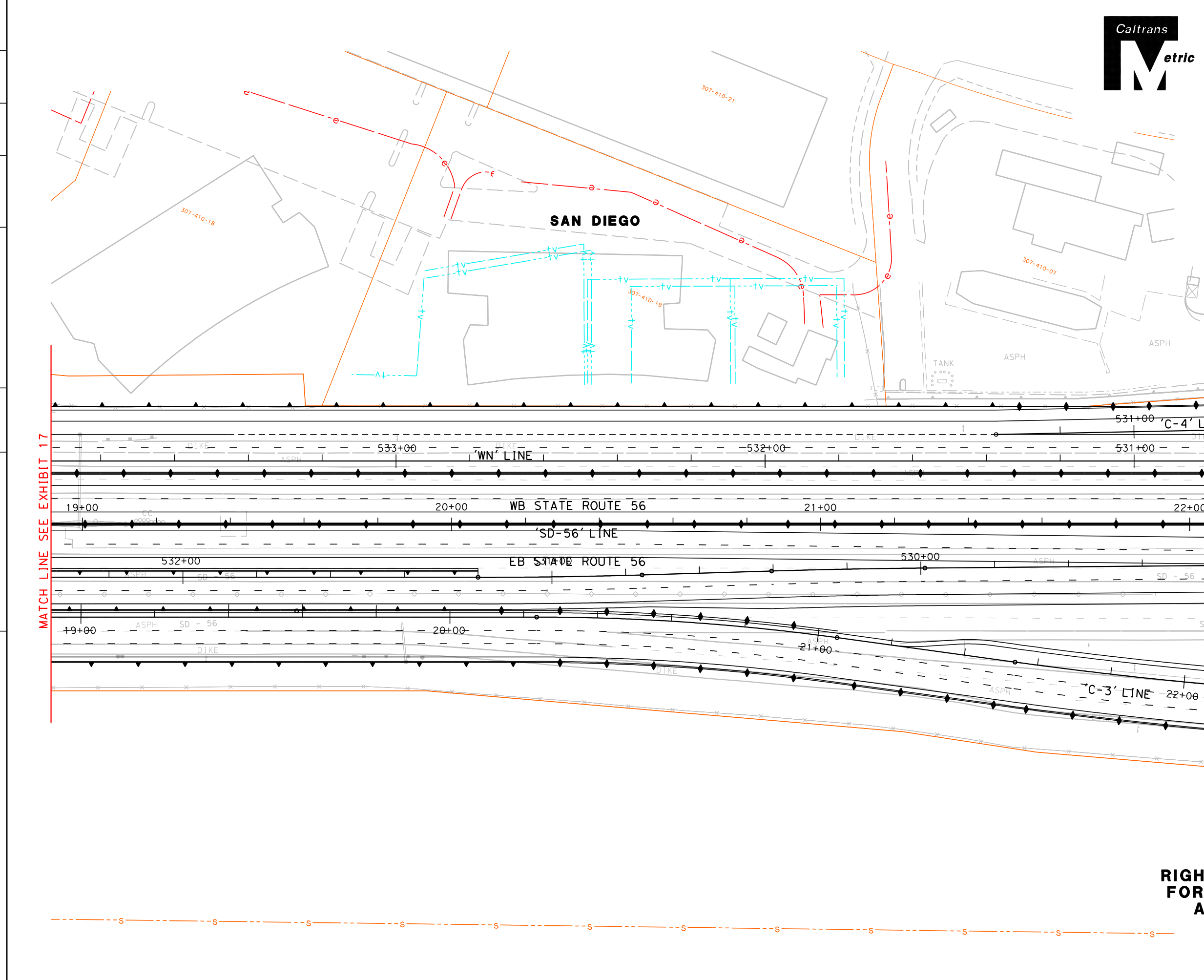
MATCH LINE SEE EXHIBIT 16



ALL DIMENSIONS ARE IN METERS UNLESS OTHERWISE SHOWN
ALTERNATIVE 2
RIGHT OF WAY REQUIREMENTS FOR PROJECT CONSTRUCTION AND EXISTING UTILITIES
 SCALE 1:500

EXHIBIT 17

STATE OF CALIFORNIA - DEPARTMENT OF TRANSPORTATION
Caltrans




Dist	COUNTY	ROUTE	KILOMETER POST TOTAL PROJECT	SHEET No.	TOTAL SHEETS
11	SD	5/56	R52.6/R56.0, 0.0/4.1		

REGISTERED CIVIL ENGINEER DATE _____

PLANS APPROVAL DATE _____

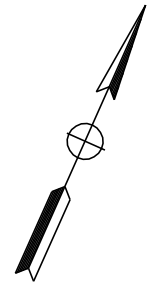
THE STATE OF CALIFORNIA OR ITS OFFICERS OR AGENTS SHALL NOT BE RESPONSIBLE FOR THE ACCURACY OR COMPLETENESS OF ELECTRONIC COPIES OF THIS PLAN SHEET.

Dokken Engineering
 5675 Ruffin Road
 Suite 250
 San Diego, CA 92123



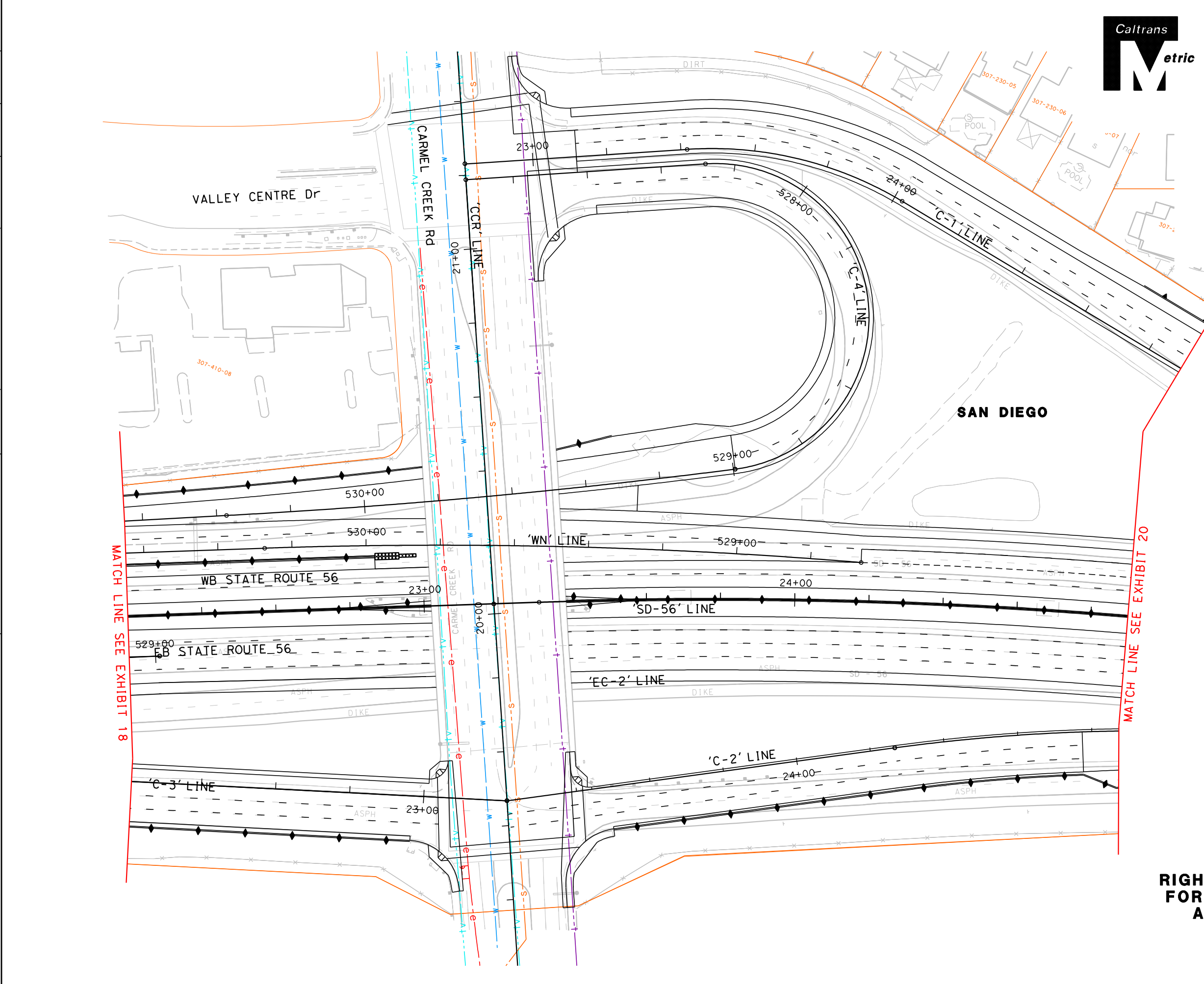
MATCH LINE SEE EXHIBIT 17

MATCH LINE SEE EXHIBIT 19



ALL DIMENSIONS ARE IN METERS UNLESS OTHERWISE SHOWN
ALTERNATIVE 2
RIGHT OF WAY REQUIREMENTS FOR PROJECT CONSTRUCTION AND EXISTING UTILITIES
 SCALE 1:500

EXHIBIT 18




Dist	COUNTY	ROUTE	KILOMETER POST TOTAL PROJECT	SHEET No.	TOTAL SHEETS
11	SD	5/56	R52.6/R56.0, 0.0/4.1		

REGISTERED CIVIL ENGINEER DATE _____

PLANS APPROVAL DATE _____


THE STATE OF CALIFORNIA OR ITS OFFICERS OR AGENTS SHALL NOT BE RESPONSIBLE FOR THE ACCURACY OR COMPLETENESS OF ELECTRONIC COPIES OF THIS PLAN SHEET.

Dokken Engineering
 5675 Ruffin Road
 Suite 250
 San Diego, CA 92123



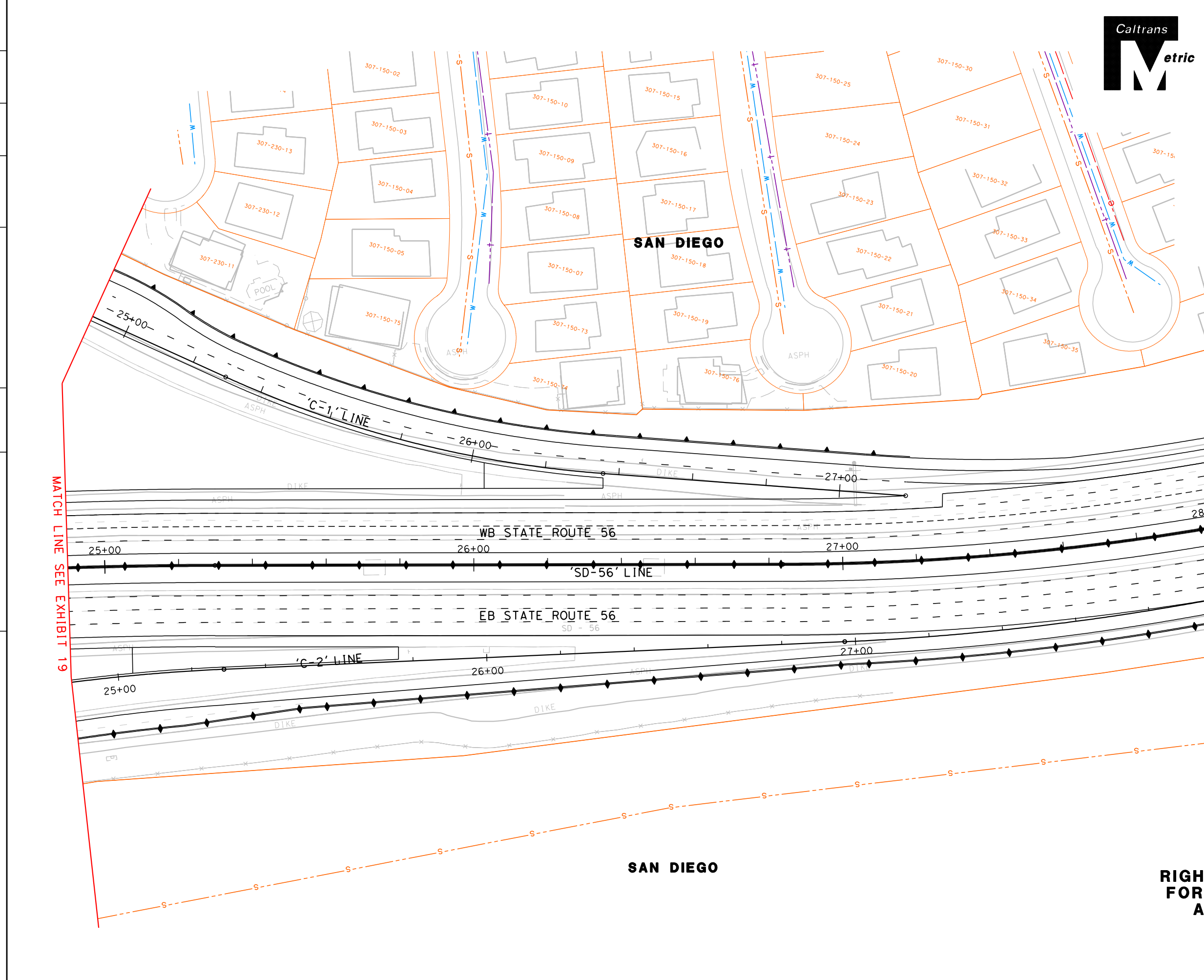
MATCH LINE SEE EXHIBIT 18

MATCH LINE SEE EXHIBIT 20



ALL DIMENSIONS ARE IN METERS UNLESS OTHERWISE SHOWN
ALTERNATIVE 2
RIGHT OF WAY REQUIREMENTS FOR PROJECT CONSTRUCTION AND EXISTING UTILITIES
 SCALE 1:500

STATE OF CALIFORNIA - DEPARTMENT OF TRANSPORTATION
Caltrans



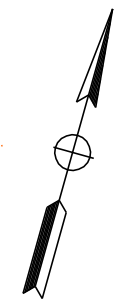

Dist	COUNTY	ROUTE	KILOMETER POST TOTAL PROJECT	SHEET No.	TOTAL SHEETS
11	SD	5/56	R52.6/R56.0, 0.0/4.1		

REGISTERED CIVIL ENGINEER DATE _____

PLANS APPROVAL DATE _____

THE STATE OF CALIFORNIA OR ITS OFFICERS OR AGENTS SHALL NOT BE RESPONSIBLE FOR THE ACCURACY OR COMPLETENESS OF ELECTRONIC COPIES OF THIS PLAN SHEET.

Dokken Engineering
 5675 Ruffin Road
 Suite 250
 San Diego, CA 92123



ALL DIMENSIONS ARE IN METERS UNLESS OTHERWISE SHOWN
ALTERNATIVE 2
RIGHT OF WAY REQUIREMENTS
FOR PROJECT CONSTRUCTION
AND EXISTING UTILITIES
 SCALE 1:500

EXHIBIT 20

STATE OF CALIFORNIA - DEPARTMENT OF TRANSPORTATION
Caltrans

REVISOR BY
 DATE REVISED


CALCULATED-DESIGNED BY
 CHECKED BY

CONSULTANT FUNCTIONAL SUPERVISOR

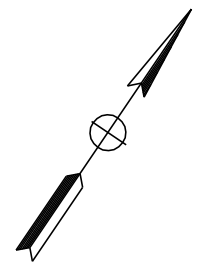
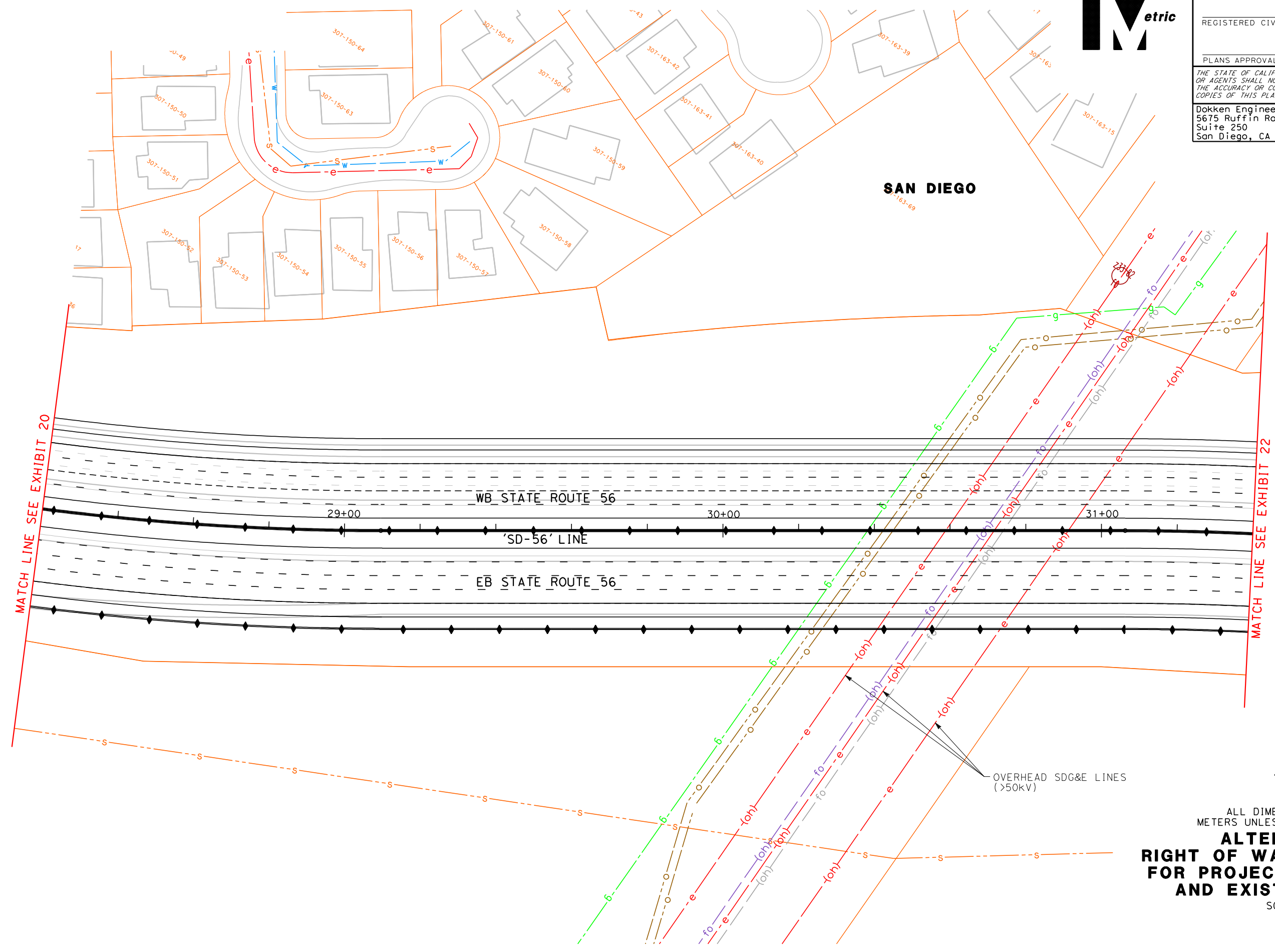


Dist	COUNTY	ROUTE	KILOMETER POST TOTAL PROJECT	SHEET No.	TOTAL SHEETS
11	SD	5/56	R52.6/R56.0, 0.0/4.1		

REGISTERED CIVIL ENGINEER DATE _____
 PLANS APPROVAL DATE _____
 THE STATE OF CALIFORNIA OR ITS OFFICERS OR AGENTS SHALL NOT BE RESPONSIBLE FOR THE ACCURACY OR COMPLETENESS OF ELECTRONIC COPIES OF THIS PLAN SHEET.



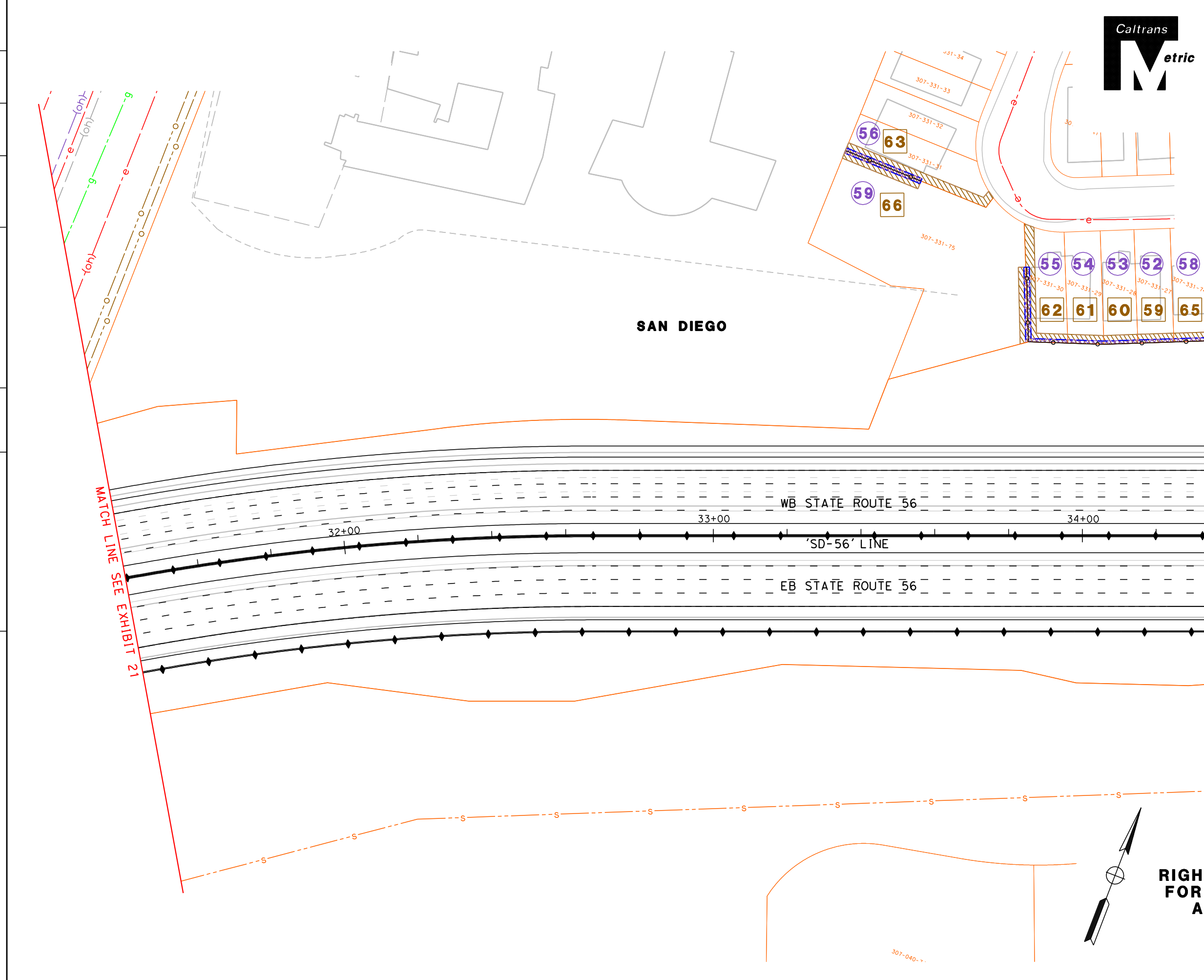
Dokken Engineering
 5675 Ruffin Road
 Suite 250
 San Diego, CA 92123



ALL DIMENSIONS ARE IN METERS UNLESS OTHERWISE SHOWN
ALTERNATIVE 2
RIGHT OF WAY REQUIREMENTS
FOR PROJECT CONSTRUCTION
AND EXISTING UTILITIES
 SCALE 1:500

EXHIBIT 21

STATE OF CALIFORNIA - DEPARTMENT OF TRANSPORTATION
Caltrans




Dist	COUNTY	ROUTE	KILOMETER POST TOTAL PROJECT	SHEET No.	TOTAL SHEETS
11	SD	5/56	R52.6/R56.0, 0.0/4.1		

REGISTERED CIVIL ENGINEER DATE _____

PLANS APPROVAL DATE _____

THE STATE OF CALIFORNIA OR ITS OFFICERS OR AGENTS SHALL NOT BE RESPONSIBLE FOR THE ACCURACY OR COMPLETENESS OF ELECTRONIC COPIES OF THIS PLAN SHEET.

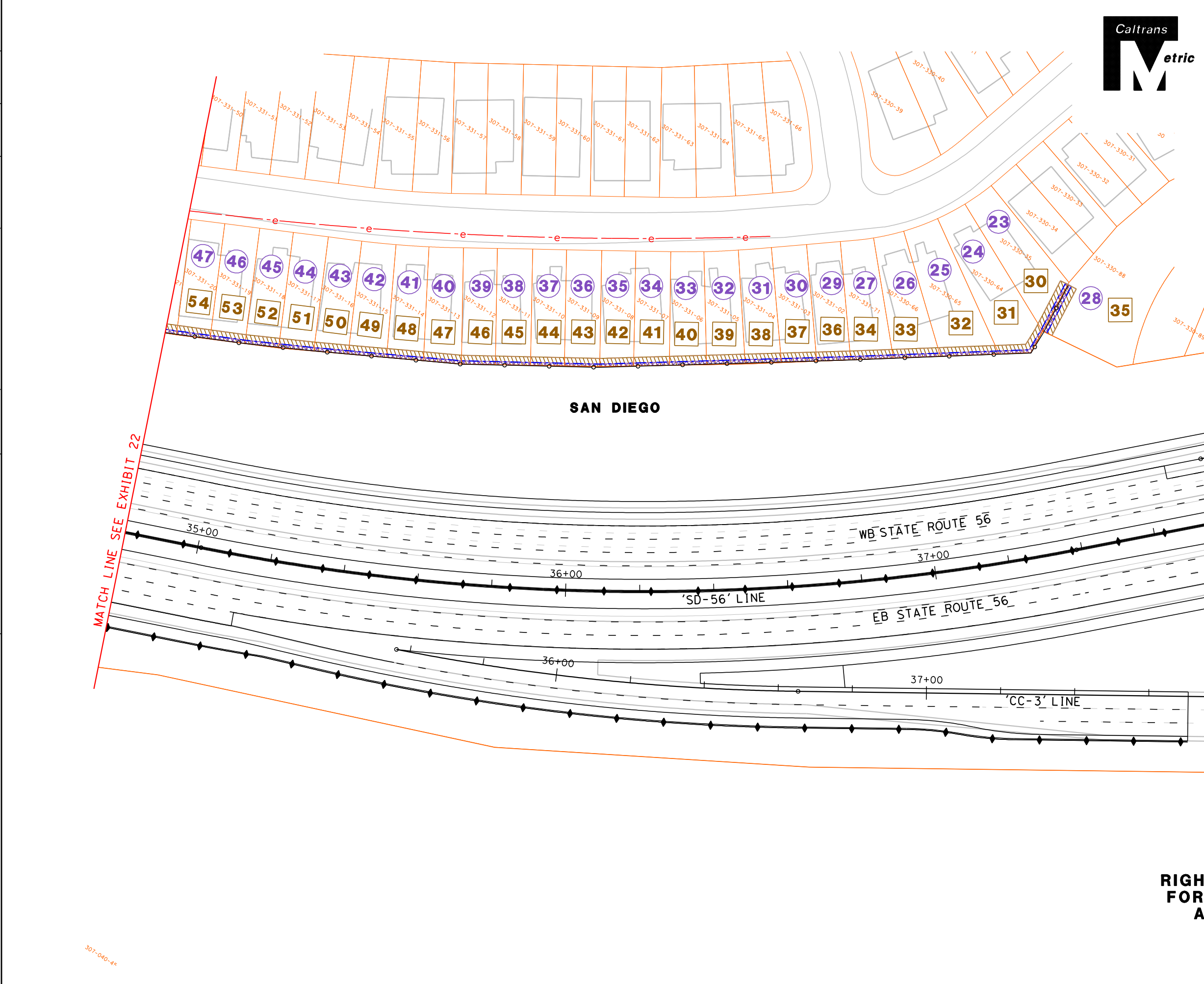
Dokken Engineering
 5675 Ruffin Road
 Suite 250
 San Diego, CA 92123



ALL DIMENSIONS ARE IN METERS UNLESS OTHERWISE SHOWN
ALTERNATIVE 2
RIGHT OF WAY REQUIREMENTS FOR PROJECT CONSTRUCTION AND EXISTING UTILITIES
 SCALE 1:500

EXHIBIT 22

STATE OF CALIFORNIA - DEPARTMENT OF TRANSPORTATION
Caltrans




Dist	COUNTY	ROUTE	KILOMETER POST TOTAL PROJECT	SHEET No.	TOTAL SHEETS
11	SD	5/56	R52.6/R56.0, 0.0/4.1		

REGISTERED CIVIL ENGINEER DATE _____

PLANS APPROVAL DATE _____

THE STATE OF CALIFORNIA OR ITS OFFICERS OR AGENTS SHALL NOT BE RESPONSIBLE FOR THE ACCURACY OR COMPLETENESS OF ELECTRONIC COPIES OF THIS PLAN SHEET.

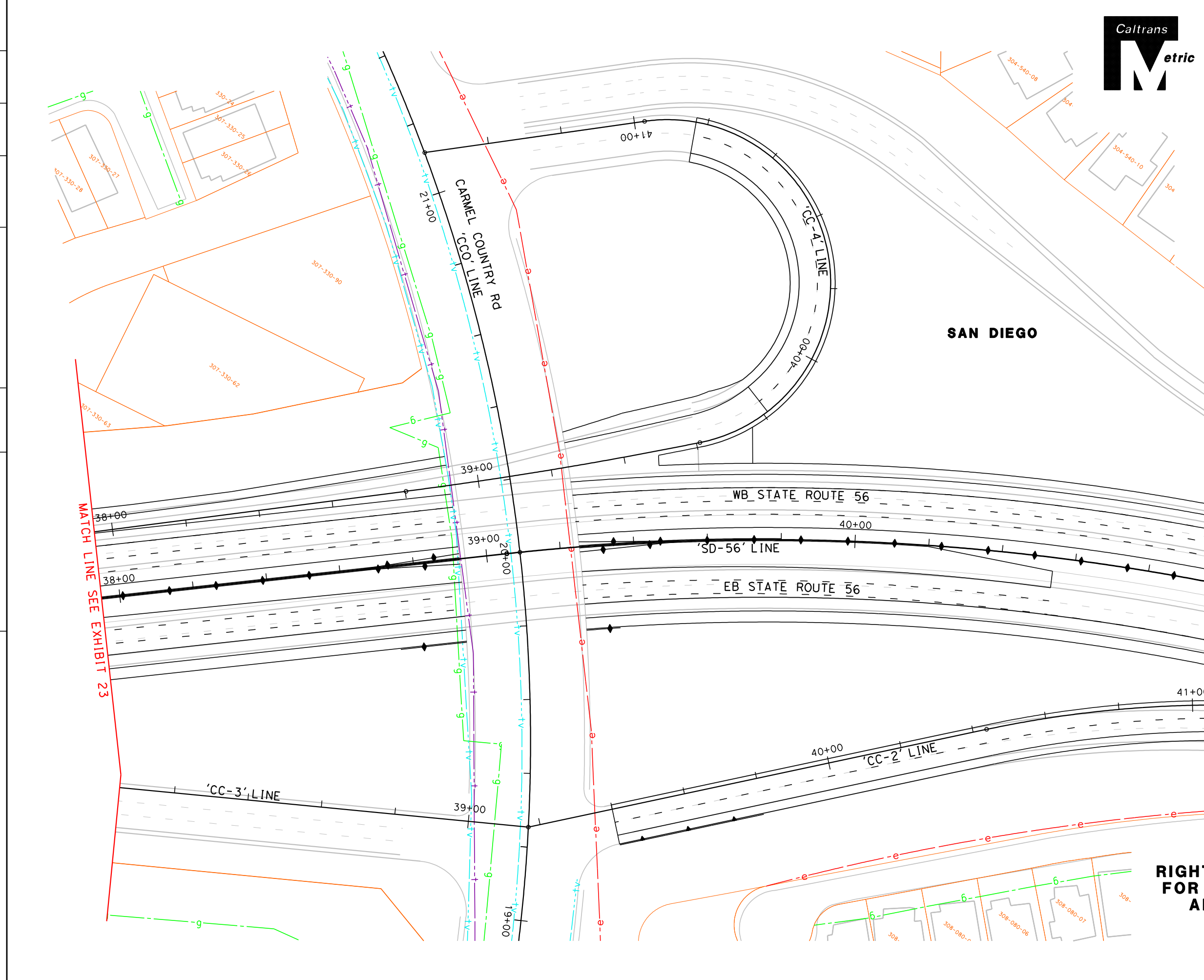
Dokken Engineering
 5675 Ruffin Road
 Suite 250
 San Diego, CA 92123



ALL DIMENSIONS ARE IN METERS UNLESS OTHERWISE SHOWN
ALTERNATIVE 2
RIGHT OF WAY REQUIREMENTS FOR PROJECT CONSTRUCTION AND EXISTING UTILITIES
 SCALE 1:500

EXHIBIT 23

STATE OF CALIFORNIA - DEPARTMENT OF TRANSPORTATION
Caltrans



Dist	COUNTY	ROUTE	KILOMETER POST TOTAL PROJECT	SHEET No.	TOTAL SHEETS
11	SD	5/56	R52.6/R56.0, 0.0/4.1		

REGISTERED CIVIL ENGINEER DATE _____

PLANS APPROVAL DATE _____

THE STATE OF CALIFORNIA OR ITS OFFICERS OR AGENTS SHALL NOT BE RESPONSIBLE FOR THE ACCURACY OR COMPLETENESS OF ELECTRONIC COPIES OF THIS PLAN SHEET.

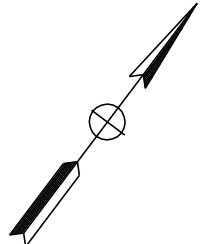
Dokken Engineering
 5675 Ruffin Road
 Suite 250
 San Diego, CA 92123



SAN DIEGO

MATCH LINE SEE EXHIBIT 23

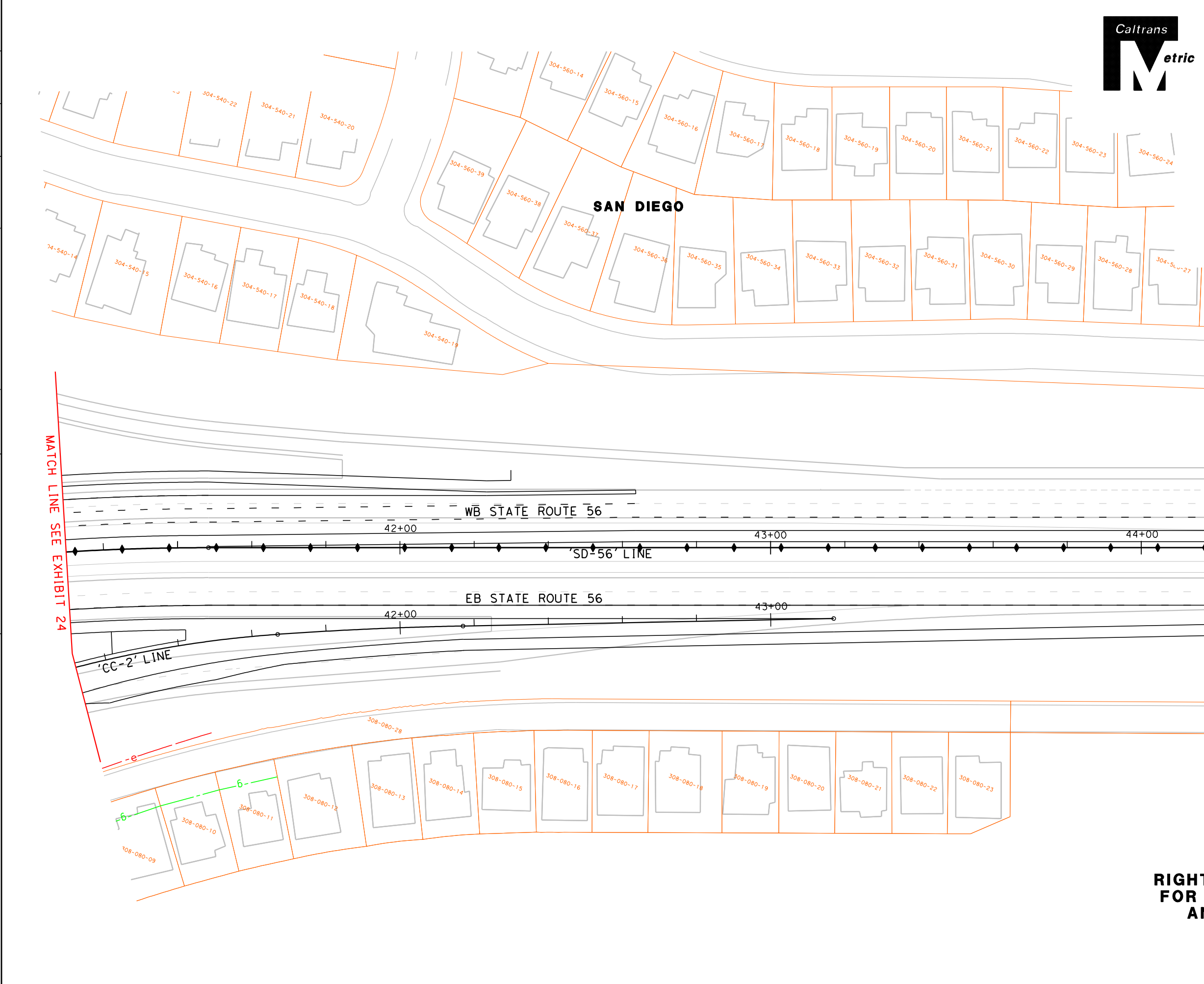
MATCH LINE SEE EXHIBIT 25



ALL DIMENSIONS ARE IN METERS UNLESS OTHERWISE SHOWN
ALTERNATIVE 2
RIGHT OF WAY REQUIREMENTS
FOR PROJECT CONSTRUCTION
AND EXISTING UTILITIES
 SCALE 1:500

EXHIBIT 24

STATE OF CALIFORNIA - DEPARTMENT OF TRANSPORTATION
Caltrans




Dist	COUNTY	ROUTE	KILOMETER POST TOTAL PROJECT	SHEET No.	TOTAL SHEETS
11	SD	5/56	R52.6/R56.0, 0.0/4.1		

REGISTERED CIVIL ENGINEER DATE _____

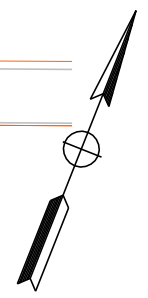
PLANS APPROVAL DATE _____

THE STATE OF CALIFORNIA OR ITS OFFICERS OR AGENTS SHALL NOT BE RESPONSIBLE FOR THE ACCURACY OR COMPLETENESS OF ELECTRONIC COPIES OF THIS PLAN SHEET.

Dokken Engineering
 5675 Ruffin Road
 Suite 250
 San Diego, CA 92123



MATCH LINE SEE EXHIBIT 24



ALL DIMENSIONS ARE IN METERS UNLESS OTHERWISE SHOWN
ALTERNATIVE 2
RIGHT OF WAY REQUIREMENTS FOR PROJECT CONSTRUCTION AND EXISTING UTILITIES
 SCALE 1:500

EXHIBIT 25