



Transit System

MTS

MID-COAST TROLLEY EXTENSION
CONNECTING
THE SAN DIEGO REGION



LARGEST INFRASTRUCTURE PROJECT IN THE REGION



About the Project

The Mid-Coast Trolley will extend Blue Line Trolley service from Downtown San Diego along Interstate 5 to University City, running through some of the region's densest communities and connecting its two largest job centers.



KEY ELEMENTS



MORE THAN 21,000 DAILY BOARDINGS



15 min headways
on opening day

7.5 min headways in 2030



Service coordinated
with buses at
transit centers



Barrier free system –
roving fare inspectors
and security



All stations and parking
areas will have CCTV
and PA system


REDUCES GREENHOUSE GASES



Reduces daily
Vehicles Miles Traveled
by 137,000



8,600 fewer daily
automobile trips



Reduces CO2
emissions by
260 metric tons/day

ECONOMIC BENEFITS



\$116M in annual savings

- Travel time reduction
- Vehicle operating costs
- Accident avoidance
- Emissions reduction



14,000 jobs
created during
construction



\$2.1B in direct
economic activity

PROJECT OVERVIEW

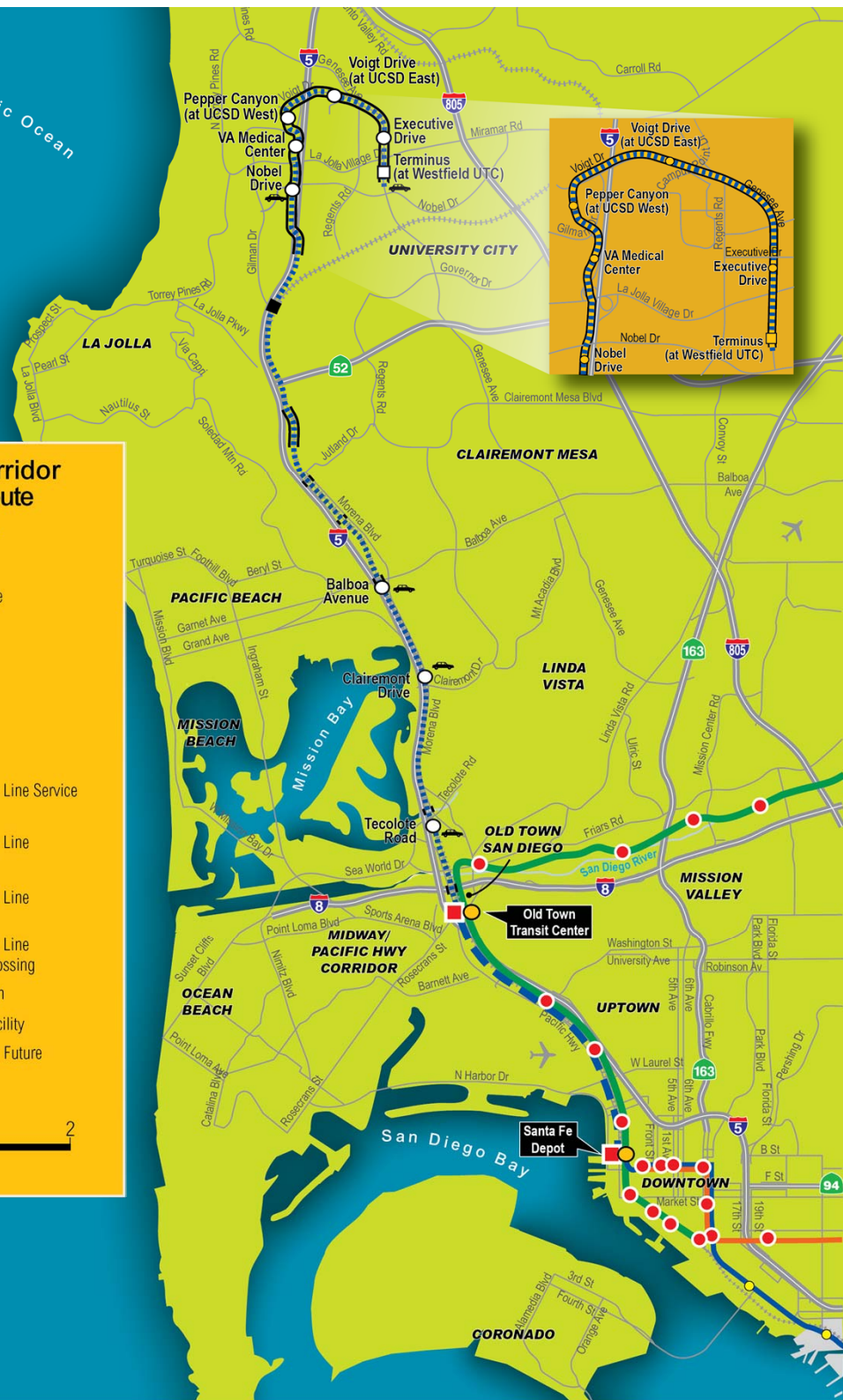
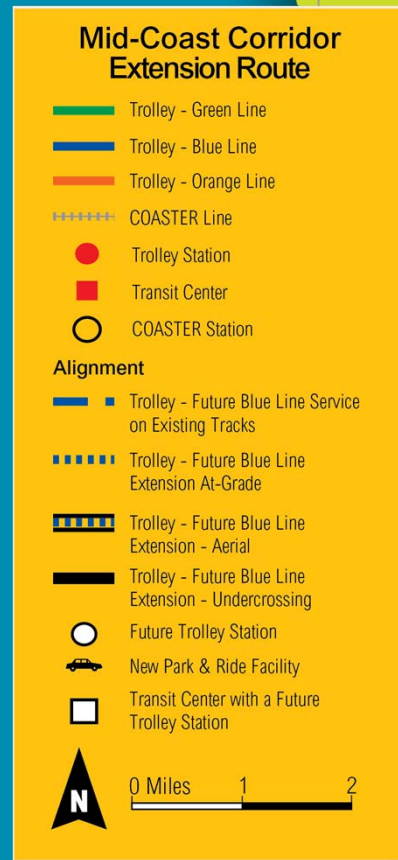
11-mile extension
of the Blue Line Trolley

Old Town Transit Center
to University City

Nine new stations
(Five with parking)

36 trolley cars

Revenue Service Fall 2021







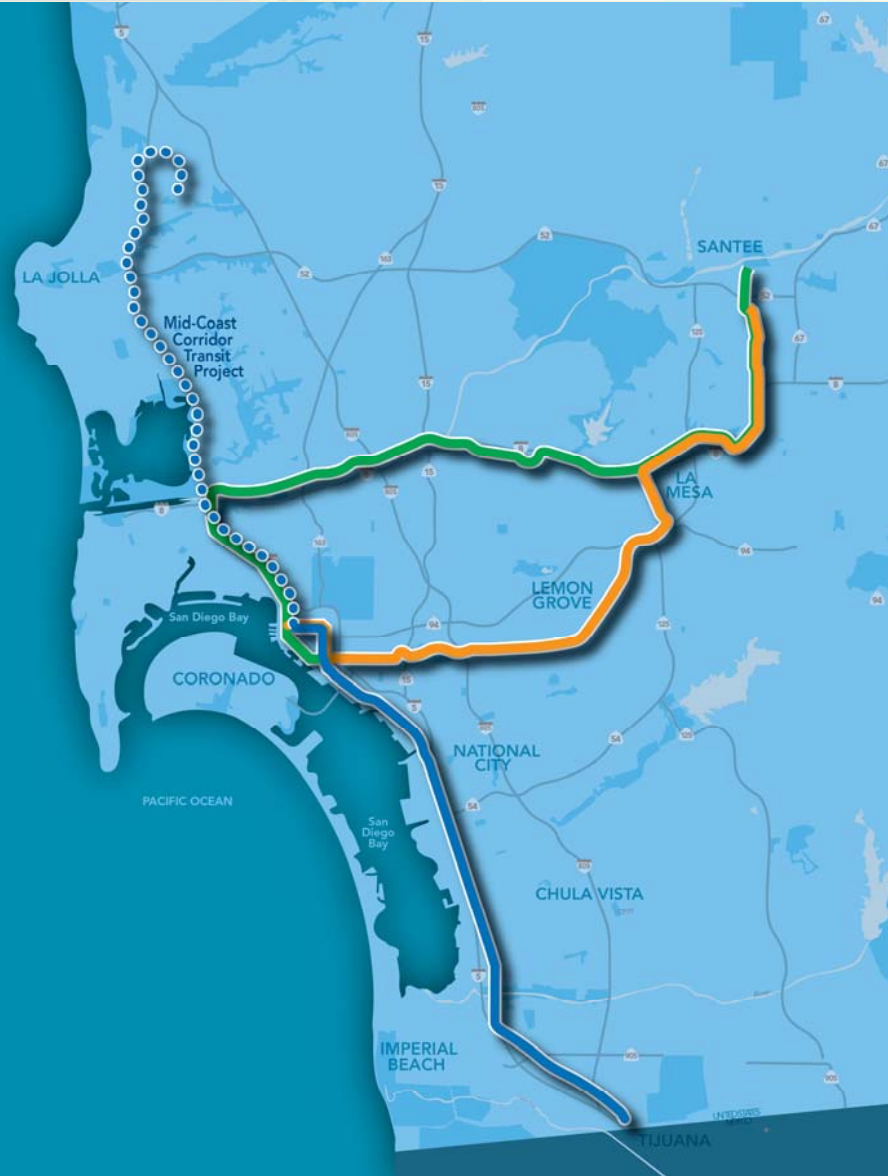
Where Can You Go on the New Blue line?



CONNECTING THE SAN DIEGO REGION



-  Orange Line
-  Green Line
-  Blue Line
-  Mid-Coast Trolley Project



CONNECTING THE SAN DIEGO REGION



Old Town to UTC



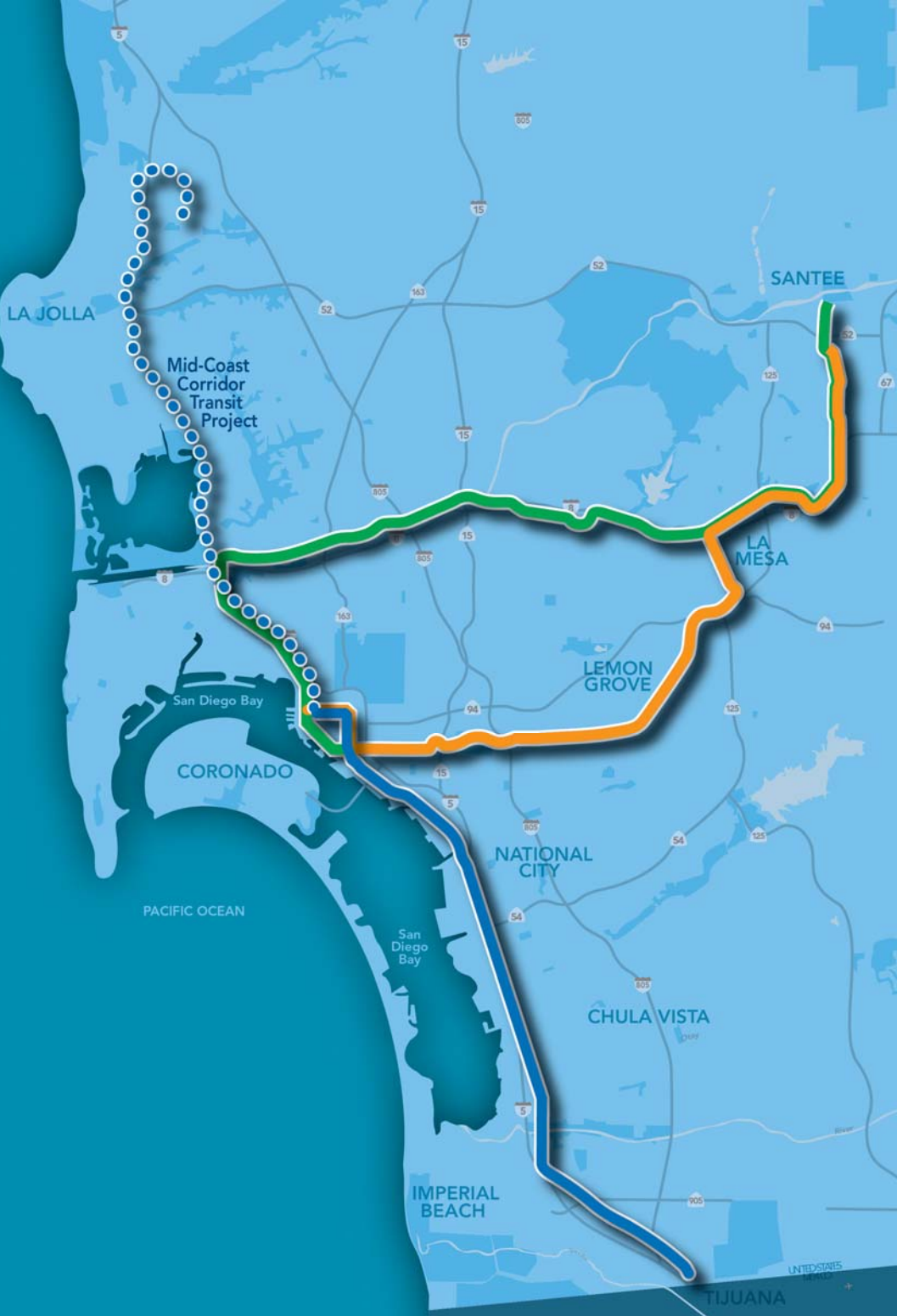
Downtown to UCSD



Chula Vista to UTC



Border to UCSD



CONSTRUCTION OVERVIEW



2016 – EARLY 2019

Relocate
utilities



MID 2016 – EARLY 2020

Build
supporting
infrastructure



LATE 2016 – MID 2019

Construct
stations,
bridges and
viaduct



LATE 2019 – MID 2021

Install track
and power



THROUGH 2021

Testing &
start-up

LA JOLLA COLONY UNDERPASS



MID-COAST TROLLEY



NOBEL AND UC SAN DIEGO VIADUCT



MID-COAST TROLLEY



UC SAN DIEGO VIADUCT




MID-COAST TROLLEY



GENESEE AVENUE



MID-COAST TROLLEY



GENESEE AVENUE VIADUCT



MID-COAST TROLLEY



GENESEE AVENUE VIADUCT



MID-COAST TROLLEY

Visual Simulation



GENESEE AVENUE VIADUCT



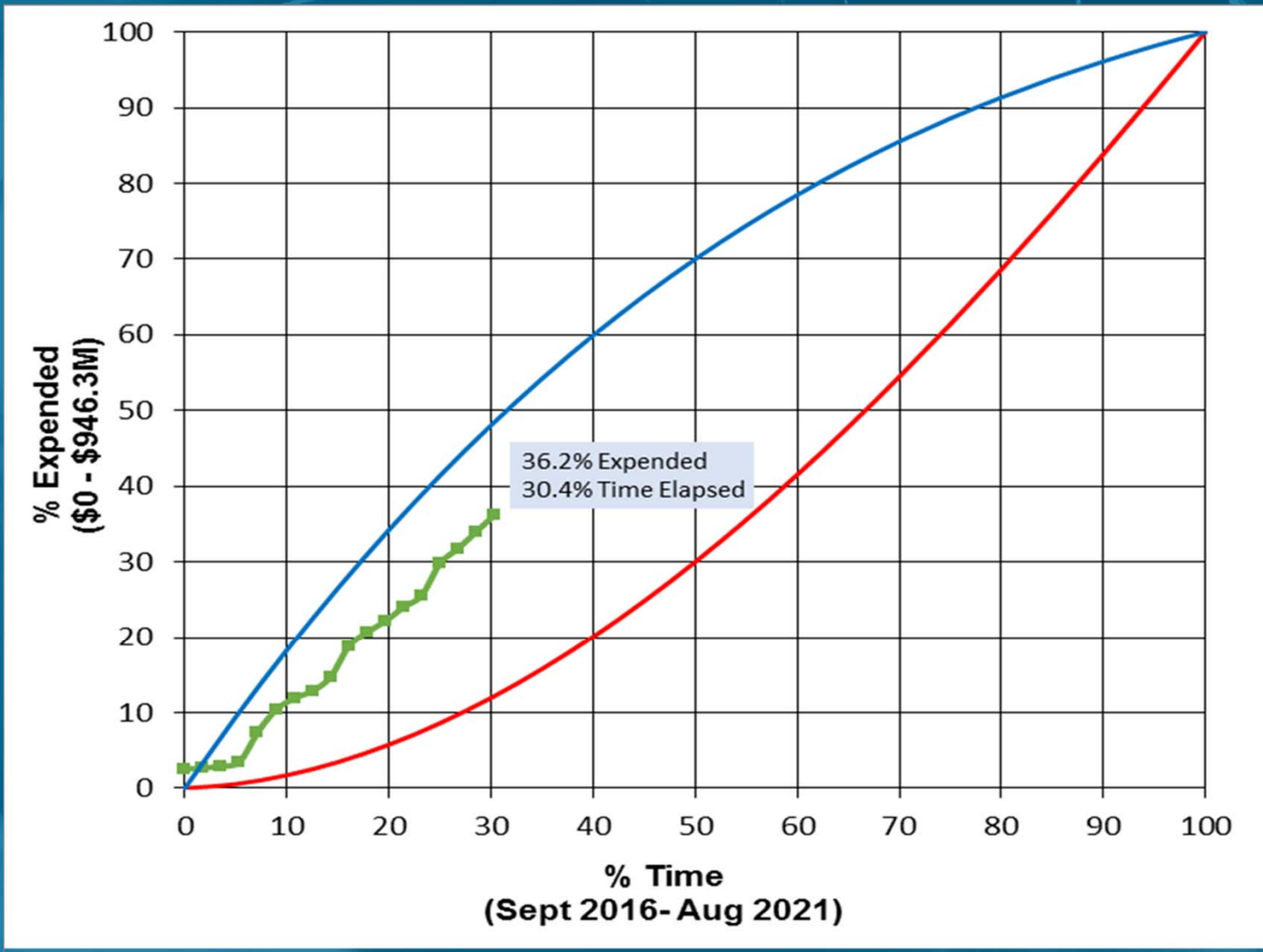
MID-COAST TROLLEY

Visual Simulation



WHERE DO WE GO

FROM HERE...



FUTURE CONSTRUCTION MILESTONES

- Trolley Under La Jolla Colony
- Bridges and Walls Eastside of I-5
- Viaduct Over I-5 South of Nobel
- Viaduct La Jolla Village Square
- Viaduct Over I-5 South of Voigt
- Pre-Cast Girders on Genesee
- Remove UCSD Gilman Drive Falsework

Contact Us

midcoast@sandag.org

(877) 379-0110

KeepSanDiegoMoving.com/MidCoast



Mid-Coast Trolley



@MidCoastTrolley

shift

a change in direction