



**NORTH PARK | MID-CITY
BIKEWAYS**

UNIVERSITY BIKEWAY

MARCH 1, 2018





OUTLINE

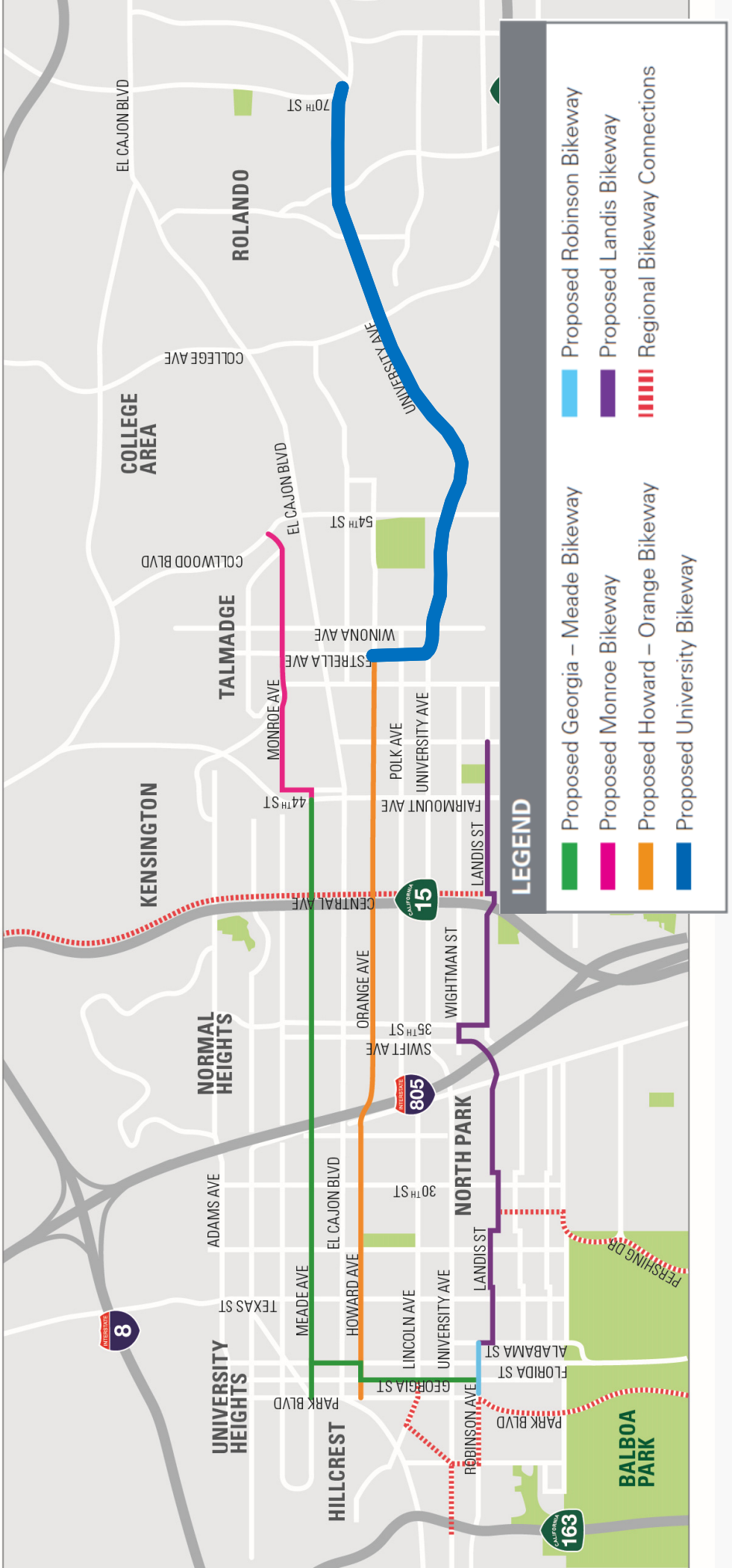
- I. Project Overview**
- II. Project Features**
- III. Project Schedule & Next Steps**

SANDAG Project Manager

Alison Moss
University Bikeway
(619) 595-5354
alison.moss@sandag.org



NORTH PARK | MID-CITY BIKEWAYS





UNIVERSITY BIKEWAY

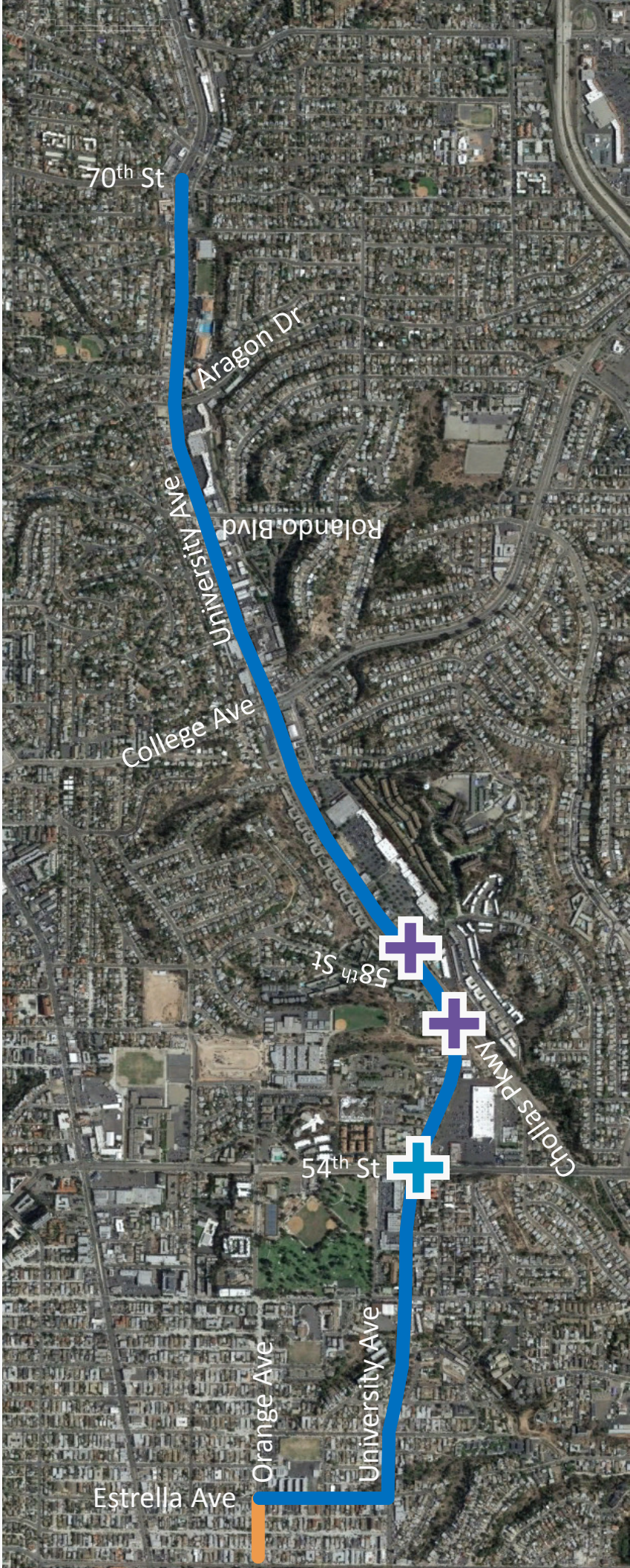
PROPOSED IMPROVEMENTS

Bike Boulevard

Buffered & Protected Bike Lanes

Protected Intersection

Reconfigure Intersection

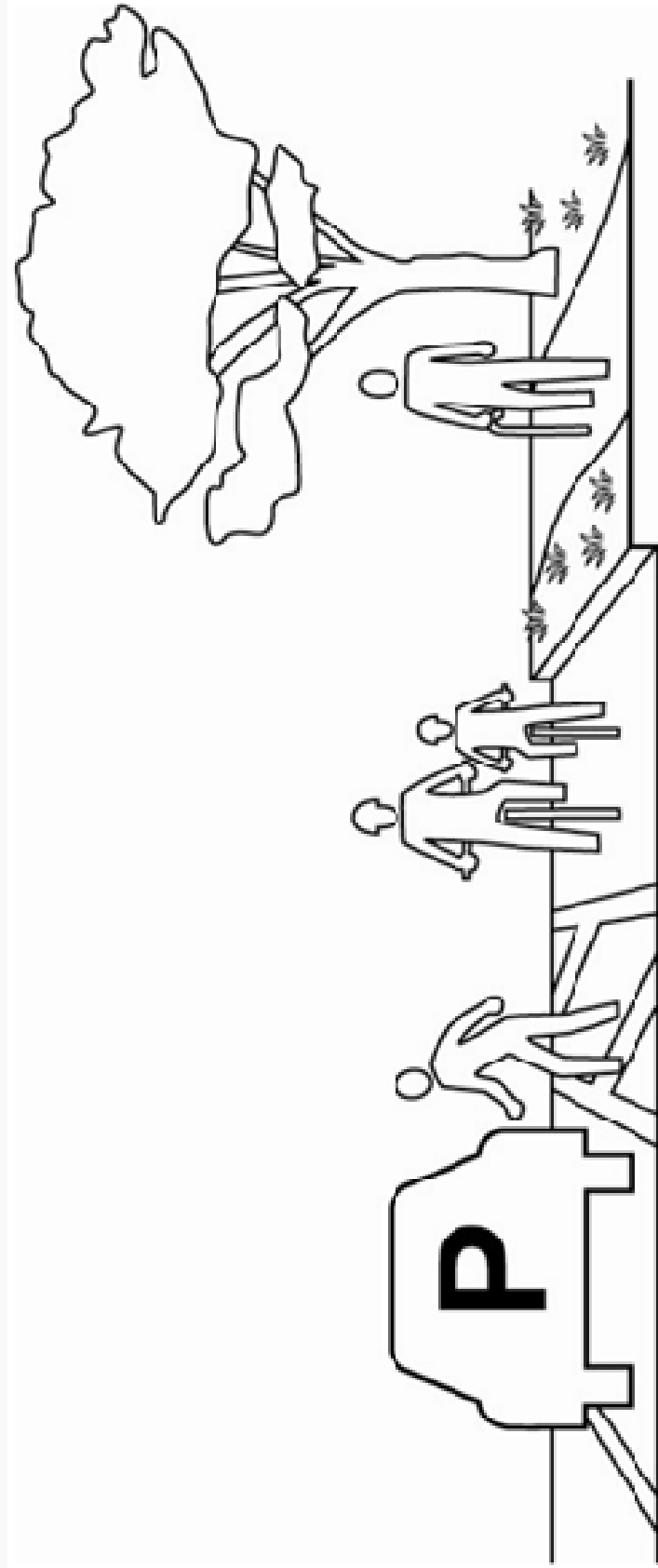




UNIVERSITY BIKEWAY

PROPOSED IMPROVEMENTS:

Parking Protected Bike Lanes



PARK

Park away from the curb, outside the bikeway and to the left of the buffer zone.

LOAD

Use the buffer zone to access your car. Watch for passing bikes.

BIKE

Ride in the new protected bikeway. Watch for crossing pedestrians.

WALK

Use the pedestrian path to get to your destination or to the crosswalk.



UNIVERSITY BIKEWAY

PROPOSED IMPROVEMENTS:

Parking Protected Bike Lanes





UNIVERSITY BIKEWAY

PROPOSED IMPROVEMENTS

Protected Intersection





UNIVERSITY BIKEWAY

PROPOSED IMPROVEMENTS

Protected Intersection





UNIVERSITY BIKEWAY

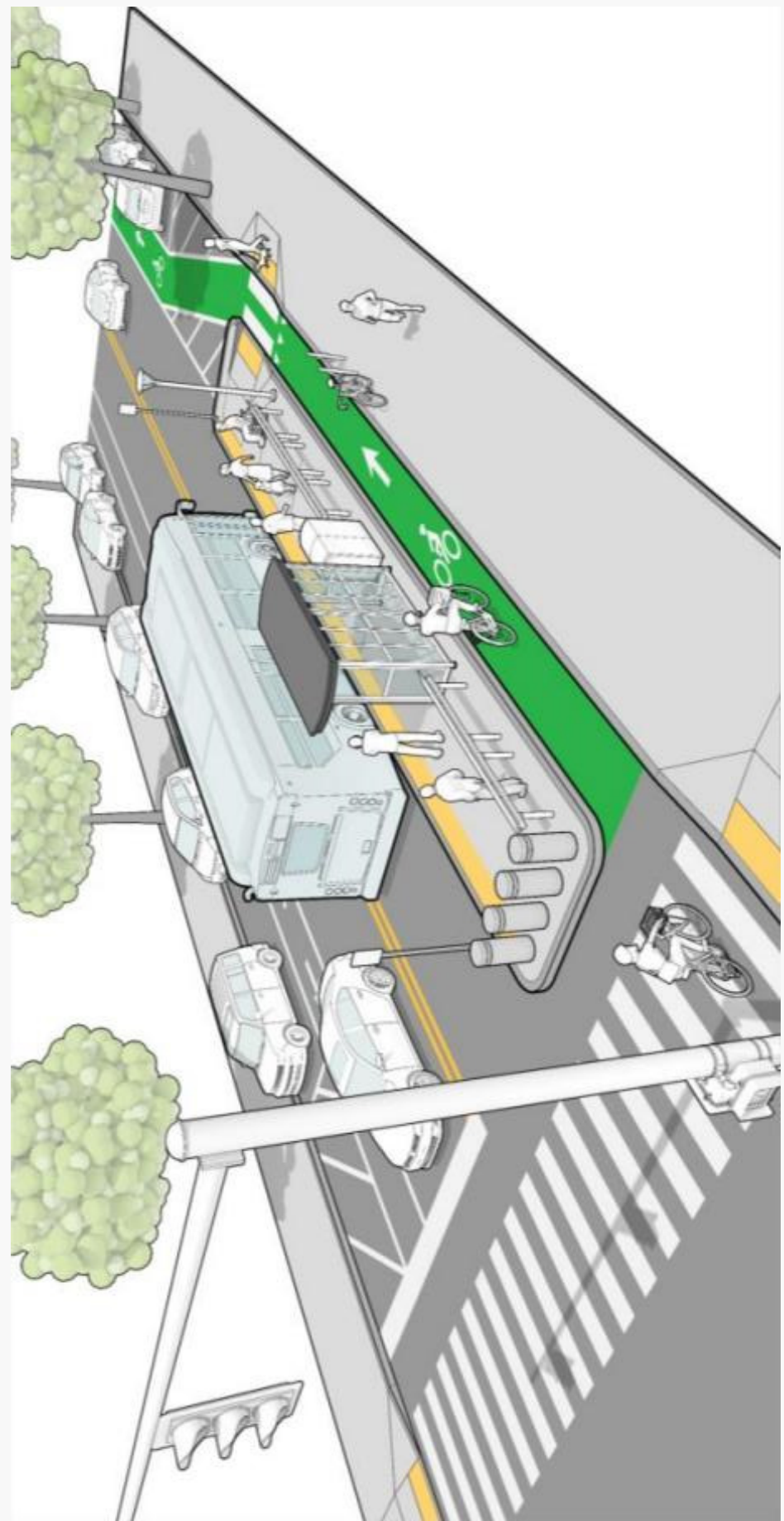
POSSIBLE PROPOSED IMPROVEMENTS: **BUS ISLANDS**





UNIVERSITY BIKEWAY

POSSIBLE PROPOSED IMPROVEMENTS: BUS ISLANDS





UNIVERSITY BIKEWAY

PROJECT SCHEDULE



NEXT STEPS

- Open House / Public Hearing – Late Spring or Early Summer 2018
- Please sign up for email updates



QUESTIONS?

Alison Moss
Project Manager
San Diego Association of Governments
(619) 595-5354 / Alison.Moss@sandag.org

KeepSanDiegoMoving.com/UniversityBikeway

