

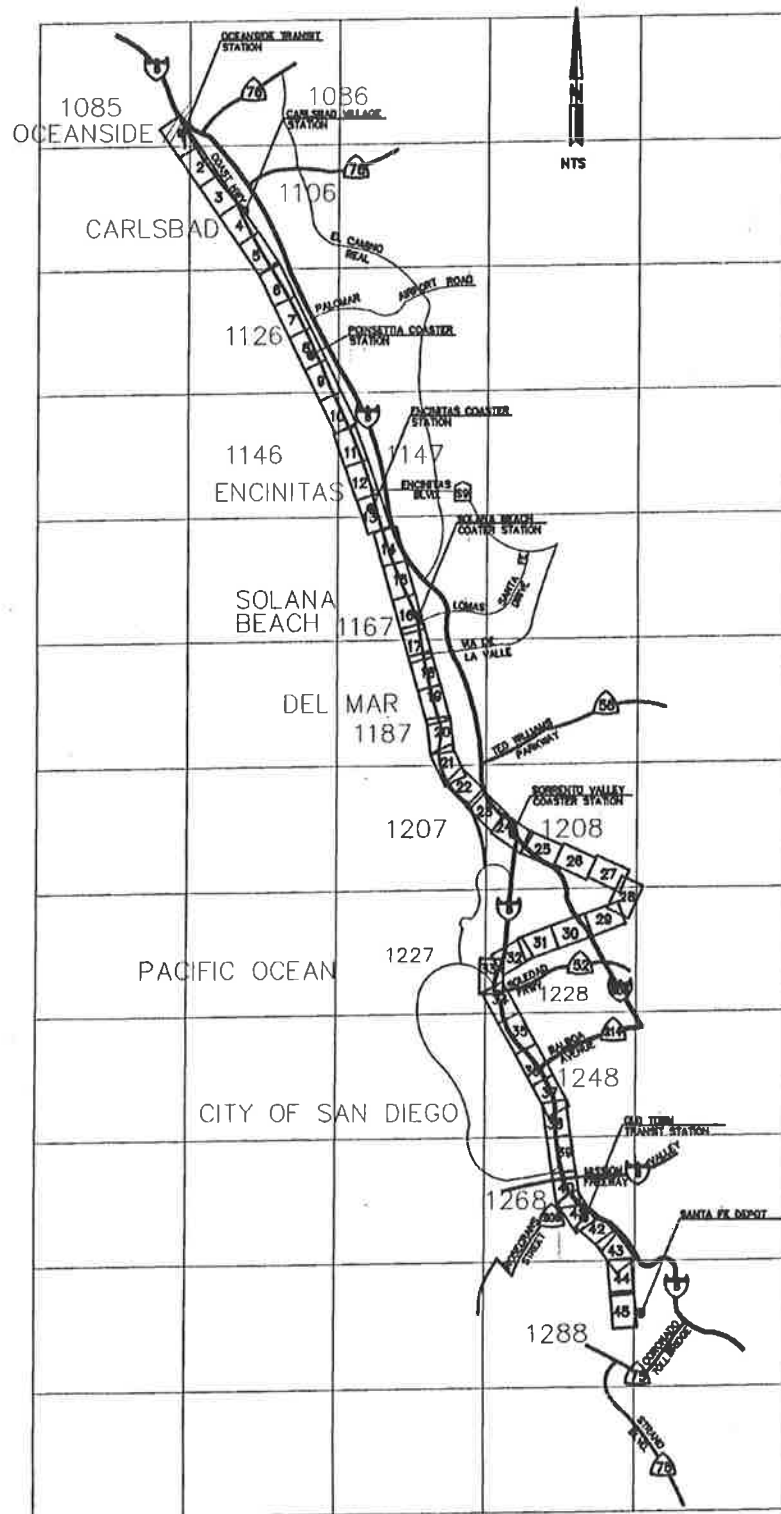
COASTAL RAIL TRAIL

SHEET INDEX

PROJECT STUDY REPORT ALIGNMENT CONCEPT PLAN PREPARED FOR THE

**CITY OF OCEANSIDE
CITY OF CARLSBAD
CITY OF ENCINITAS
CITY OF SOLANA BEACH
CITY OF DEL MAR
CITY OF SAN DIEGO**

SHEET DESCRIPTION	SHEET NUMBER
TITLE SHEET	1A
CITY OF OCEANSIDE (PSR SEGMENT 1)	
SAN LUIS REY RIVER TO SEAGAZE WAY	1
SEAGAZE WAY TO OCEANSIDE BOULEVARD	2
LOMA ALTA CREEK TO BUENA VISTA LAGOON	3
CITY OF CARLSBAD (PSR SEGMENT 2 & 3)	
EATON STREET TO PINE AVENUE	4
WALNUT AVENUE TO AGUA HEDIONDA LAGOON	5
AGUA HEDIONDA LAGOON TO CANNON ROAD	6
CEREZO DRIVE TO EASY PLACE	7
EASY PLACE TO POINSETTIA COASTER STATION	8
POINSETTIA LANE TO BATQUITOS LAGOON	9
BATQUITOS LAGOON TO AVOCADO STREET (PARTIALLY CITY OF ENCINITAS)	10
CITY OF ENCINITAS (PSR SEGMENTS 4 & 5)	
JUPITER STREET TO DAPHNE STREET	11
DAPHNE STREET TO ENCINITAS BOULEVARD	12
ENCINITAS BOULEVARD TO SANTA FE DRIVE	13
SANTA FE DRIVE TO MONTGOMERY AVENUE	14
BRIMMINGHAM DRIVE TO SAN ELIJO LAGOON	15
CITY OF SOLANA BEACH (PSR SEGMENT 6)	
SAN ELIJO LAGOON TO CLIFF STREET	16
CLIFF STREET TO COFAIR AVENUE	17
CITY OF DEL MAR (PSR SEGMENT 7)	
VA DE LA VALLE TO COAST AVENUE	18
COAST AVENUE TO 13TH STREET	19
15TH STREET TO 4TH STREET	20
CITY OF SAN DIEGO (PSR SEGMENTS 8,9,10,&11)	
CAMINO DEL MAR TO CARMEL VALLEY ROAD	21
DEL MAR SCENIC PARKWAY TO SORRENTO VALLEY ROAD	22
SORRENTO VALLEY ROAD TO CARMEL MOUNTAIN ROAD	23
TRIPP COURT TO I-5	24
SORRENTO VALLEY ROAD	25
SORRENTO VALLEY ROAD TO CARROLL CANYON ROAD	26
CARROLL CANYON ROAD AND NANCY RIDGE DRIVE	27
NANCY RIDGE DRIVE AND CAMINO SANTA FE	28
MIRAMAR MARINE CORPS AIR STATION	29
MIRAMAR MARINE CORPS AIR STATION TO ROSE CANYON	30
ROSE CANYON OPEN SPACE PARK	31
ROSE CANYON OPEN SPACE PARK	32
LA JOLLA COLONY DRIVE-ROSE CANYON OPEN SPACE PARK	33
SAN DIEGO FREEWAY (I-5) AND SOLEDAD FREEWAY (CA-52)	34
SANTA FE STREET AND MORENA BOULEVARD	35
MORENA BOULEVARD	36
MORENA BOULEVARD AND BALBOA AVENUE	37
MORENA BOULEVARD AND MISSION BAY DRIVE	38
MORENA BOULEVARD AND MISSION BAY DRIVE	39
SEA WORLD DRIVE TO I-8	40
PACIFIC HIGHWAY-TAYLOR ST. TO BARNETT AVENUE	41
PACIFIC HIGHWAY-BARNETT AVENUE TO WASHINGTON STREET	42
PACIFIC HIGHWAY-WASHINGTON STREET TO LAUREL STREET	43
PACIFIC HIGHWAY DOWNTOWN-LAUREL STREET TO "C" STREET	44
SANTA FE DEPOT	45
DETAIL SHEETS	
CROSSING DETAILS 1	46
CROSSING DETAILS 2 THROUGH 4	47
CROSSING DETAILS 5 THROUGH 8	48



1086 REFERS TO PAGE NUMBER
IN THE 1997 THOMAS GUIDE



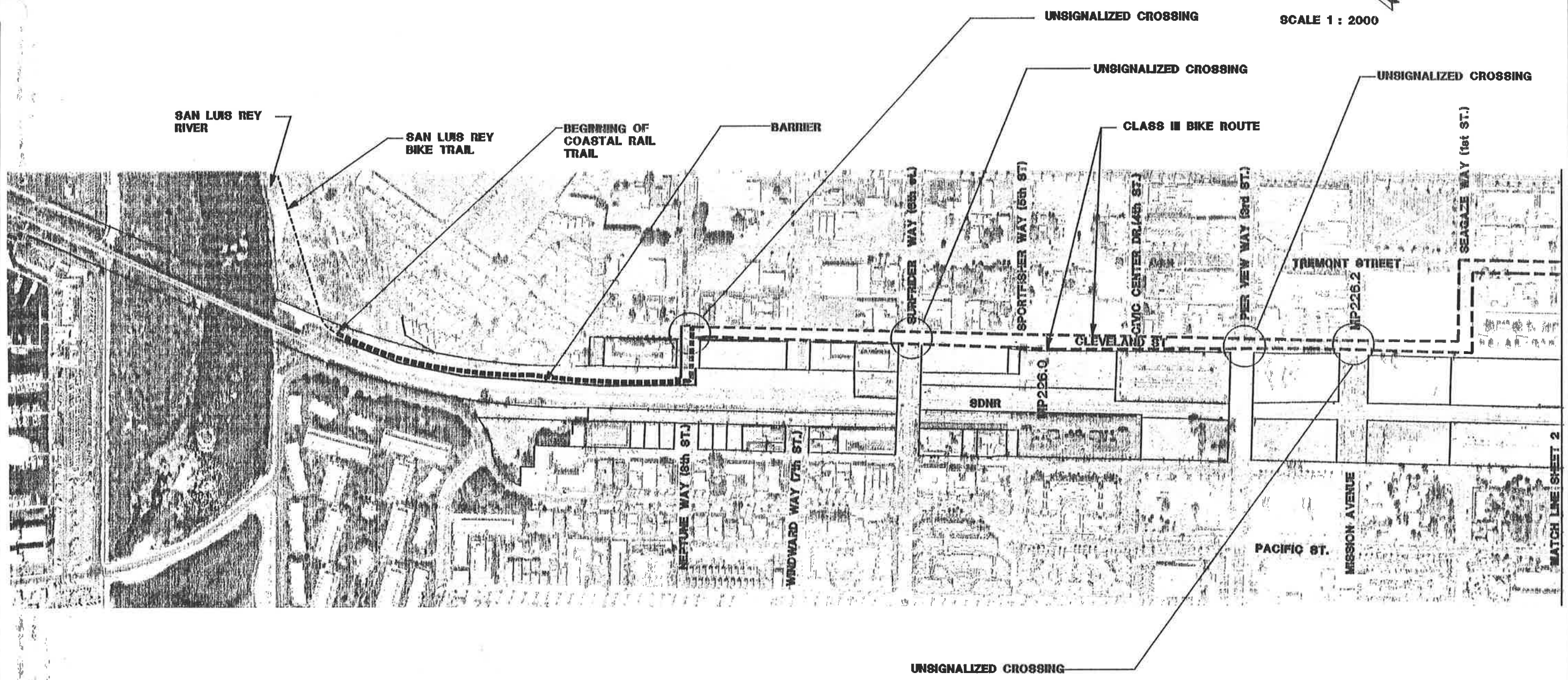
REVISIONS	DATE	SCALE
		HORIZONTAL AS SHOWN
		VERTICAL AS SHOWN

COASTAL RAIL TRAIL		DRAWING NO. 376-9
TITLE SHEET COASTAL RAIL TRAIL		
DATE: 28 AUGUST 1997		SHEET 1A OF 48

PLANS PREPARED BY:
TRANSTECH
624 BREA CANYON ROAD
WALNUT, CA 91789
(909) 595-8599
ACT 9/25/00
DATE




SCALE 1 : 2000



LEGEND:

DESCRIPTION	SYMBOL
CLASS I BIKE PATH	—————
CLASS II BIKE LANES	- - - - -
CLASS III BIKE ROUTE	- - - - -
PEDESTRIAN TRAIL	- - - - -
PEDESTRIAN TRAIL (UNIMPROVED)	- - - - -
AT GRADE CROSSING	☒
OVER CROSSING	□
BRIDGE	▬

REVISIONS	DATE	SCALE
		HORIZONTAL AS SHOWN
		VERTICAL AS SHOWN



CITY OF OCEANSIDE
SAN LUIS REY RIVER
TO SEAGAZE WAY
COASTAL RAIL TRAIL

PLANS PREPARED BY:
TRANSTECH
624 BREA CANYON ROAD
WALNUT, CA 91789
(909) 595-8599

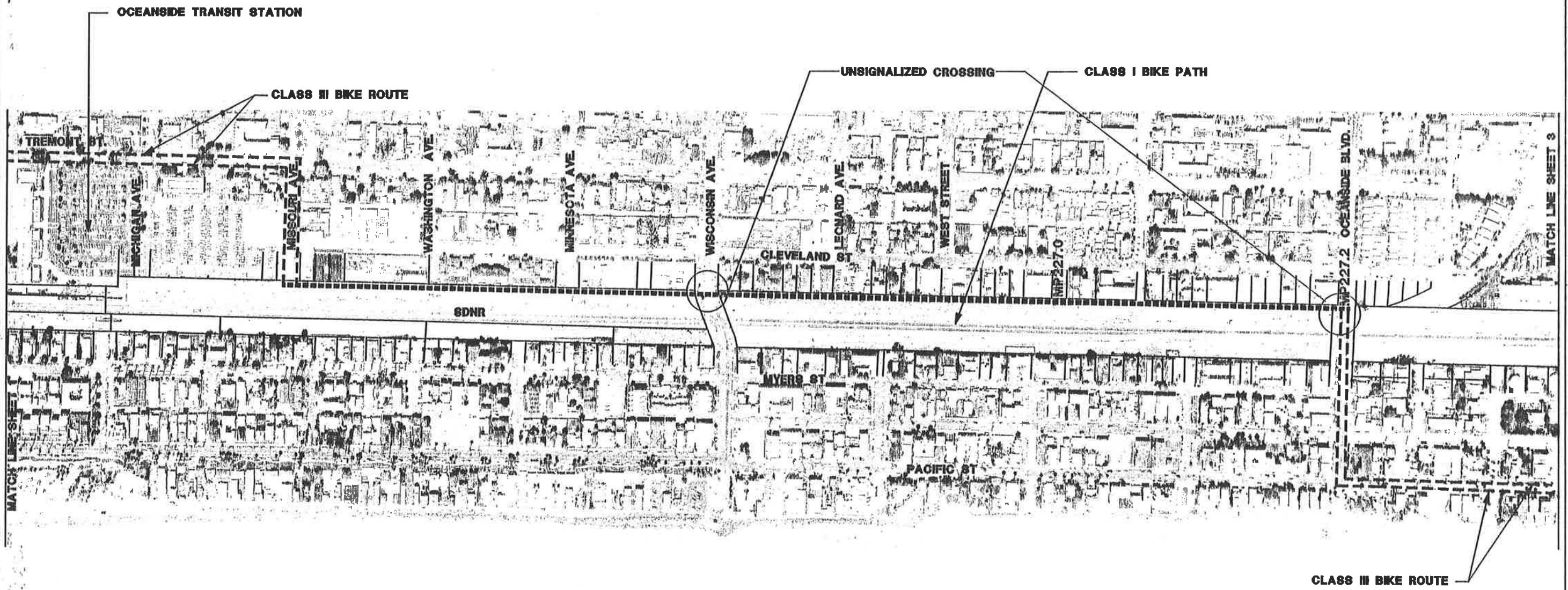
DATE: 9/25/00

376-9

SHEET 1 OF 48



SCALE 1 : 2000



LEGEND:

DESCRIPTION	SYMBOL
CLASS I BIKE PATH	=====
CLASS II BIKE LANES	-----
CLASS III BIKE ROUTE	- - - - -
PEDESTRIAN TRAIL	-----
PEDESTRIAN TRAIL (UNIMPROVED)	-----
AT GRADE CROSSING	☒
OVER CROSSING	□
BRIDGE	▬

REVISIONS	DATE	SCALE



COASTAL RAIL TRAIL

PLANS PREPARED BY:
TRANSTECH
 624 BREA CANYON ROAD
 WALNUT, CA 91789
 (909) 595-8599
[Signature] *[Signature]*
 ALL CIVIL SEE 4729 EXP. 12-31-03 DATE

CITY OF OCEANSIDE		376-9
SEAGAZE WAY TO OCEANSIDE BLVD. COASTAL RAIL TRAIL		
SHEET 2 OF 48		



RECONSTRUCT UNDERCROSSING
WITH RETAINING WALL
SEE DETAIL 1 ON SHEET 46

PROPOSED 2,500 SQ.FT. RETAINING WALL (MAX. HEIGHT 8')
SEE DATAIL ON PAGE 46

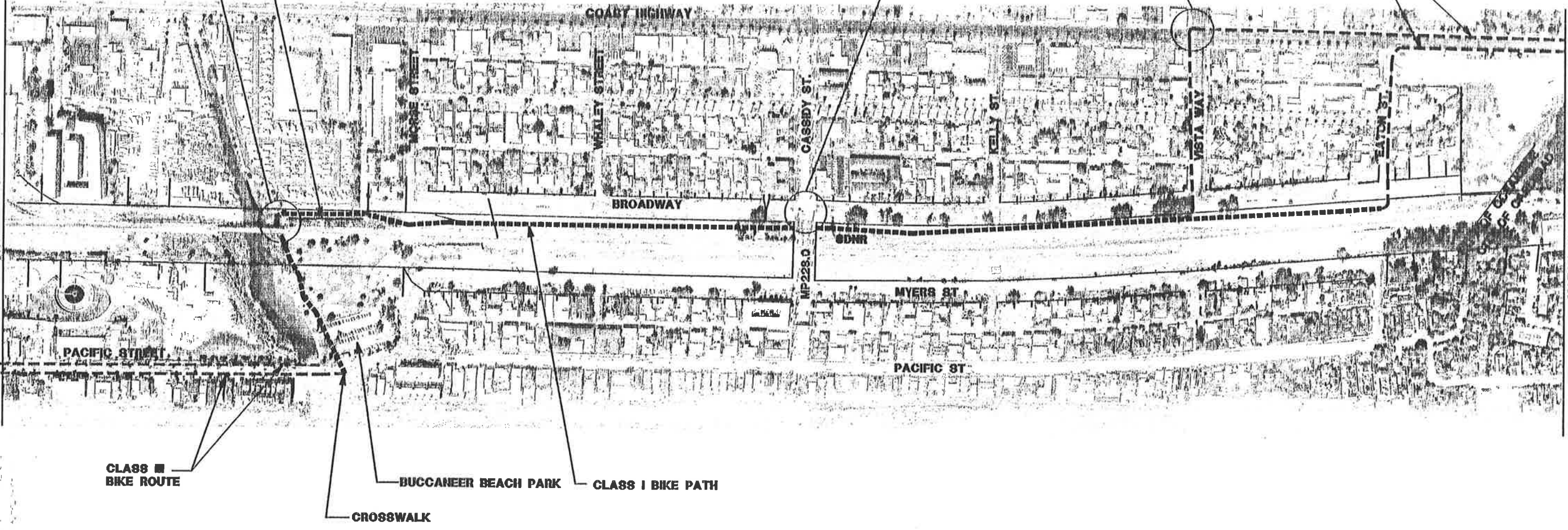
SIGNALIZED CROSSING

UNIGNALIZED CROSSING

CLASS II BIKE LANE

MATCH LINE SHEET 2

MATCH LINE SHEET 4



CLASS III
BIKE ROUTE

BUCCANEER BEACH PARK

CLASS I BIKE PATH

CROSSWALK

LEGEND:

DESCRIPTION	SYMBOL
CLASS I BIKE PATH	=====
CLASS II BIKE LANES	-----
CLASS III BIKE ROUTE	- - - - -
PEDESTRIAN TRAIL	-----
PEDESTRIAN TRAIL (UNIMPROVED)	-----
AT GRADE CROSSING	☒
OVER CROSSING	□
BRIDGE	▬

REVISIONS	DATE	SCALE



PLANS PREPARED BY:
TRANSTECH
624 BREA CANYON ROAD
VALNUT, CA 91789
(909) 595-8599
DATE: 9/15/09
ALT CAYR R.E.E. 4/100 EXP. 12-31-03

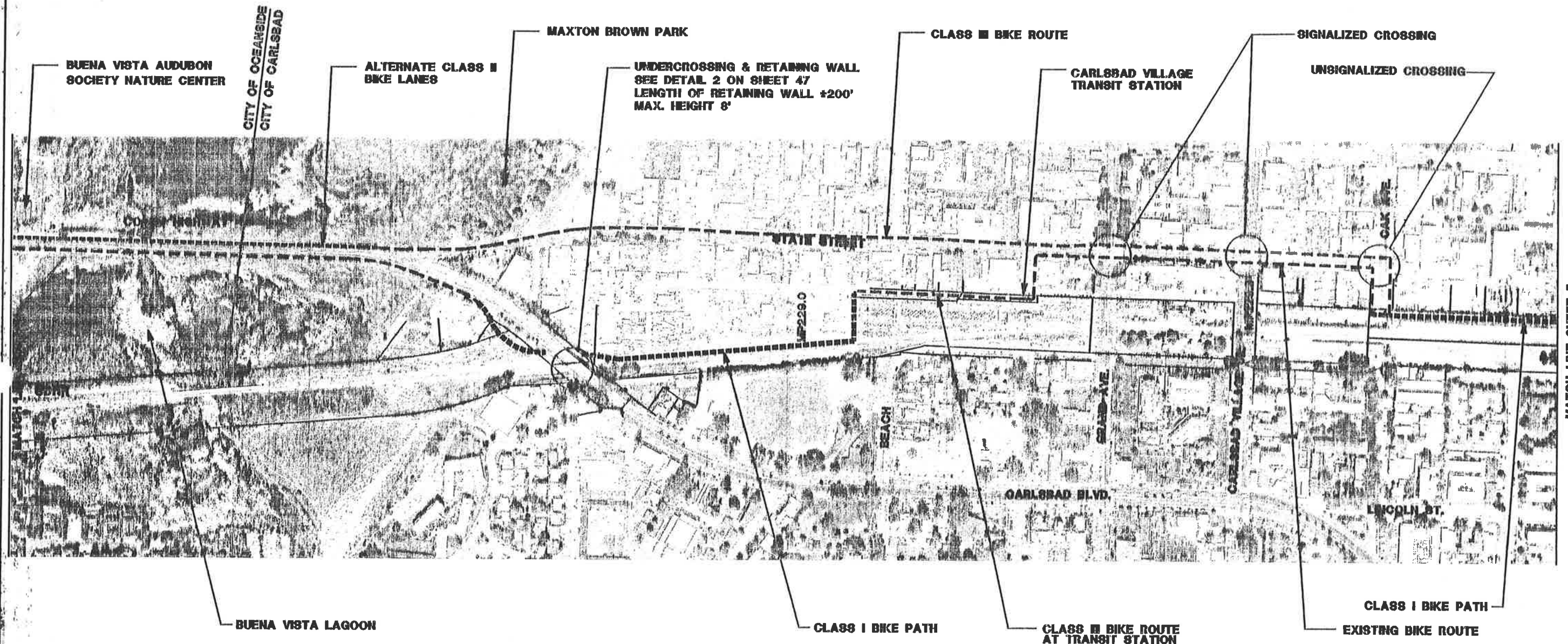
CITY OF OCEANSIDE
LOMA ALTA CREEK TO
BUENA VISTA LAGOON
COASTAL RAIL TRAIL

376-9

SHEET 3 OF 48



SCALE 1 : 2000



LEGEND:

DESCRIPTION	SYMBOL
CLASS I BIKE PATH	=====
CLASS II BIKE LANES	-----
CLASS III BIKE ROUTE	- - - - -
PEDESTRIAN TRAIL	-----
PEDESTRIAN TRAIL (UNIMPROVED)	-----
AT GRADE CROSSING	☒
OVER CROSSING	□
BRIDGE	▬

REVISIONS	DATE	SCALE

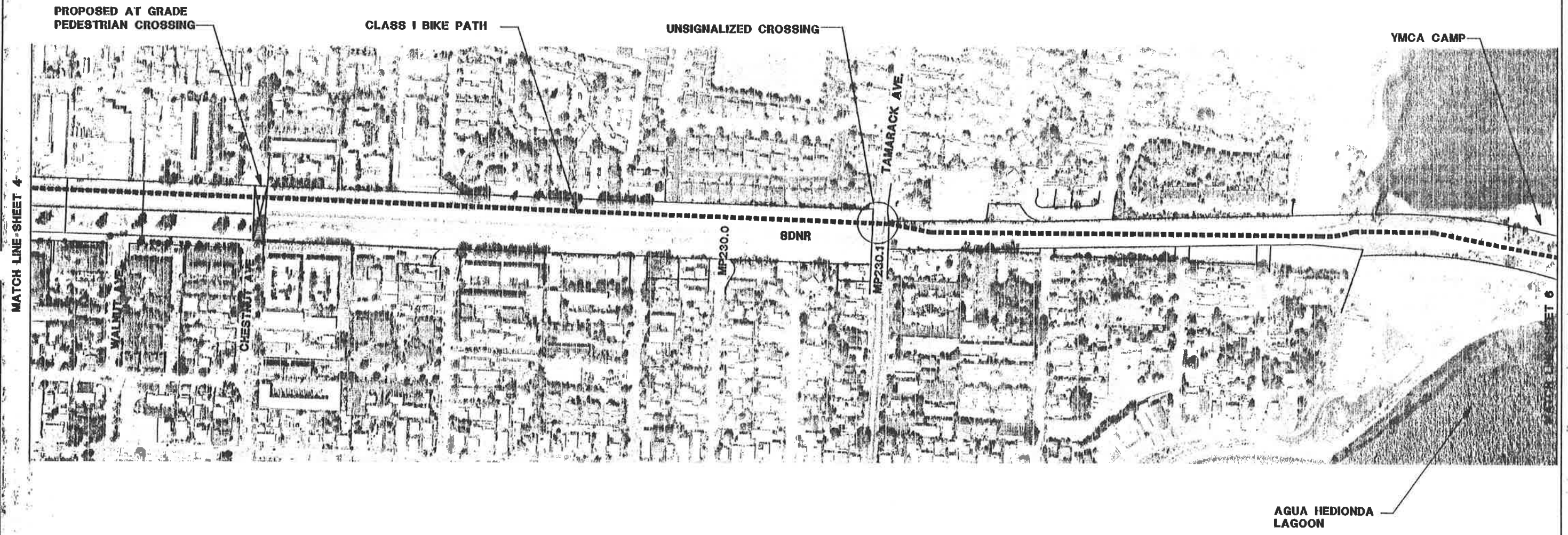


PLANS PREPARED BY:
TRANSTECH
 624 BREA CANYON ROAD
 WALNUT, CA 91789
 (909) 595-0599
ALP 4/21/00
ALL CANTY REC. 4/21/00 EXP. 10-31-03 DATE

CITY OF CARLSBAD	
EATON ST. TO PINE AVE.	
COASTAL RAIL TRAIL	
376-9	SHEET 4 OF 48



SCALE 1 : 2000



MATCH LINE - SHEET 4

SHEET 6

LEGEND:

DESCRIPTION	SYMBOL
CLASS I BIKE PATH
CLASS II BIKE LANES	-----
CLASS III BIKE ROUTE	-----
PEDESTRIAN TRAIL	-----
PEDESTRIAN TRAIL (UNIMPROVED)	-----
AT GRADE CROSSING	☒
OVER CROSSING	□
BRIDGE	▬

REVISIONS	DATE	SCALE
		HORIZONTAL AS SHOWN
		VERTICAL AS SHOWN



PLANS PREPARED BY:
TRANSTECH
 624 BREA CANYON ROAD
 WALNUT, CA 91789
 (909) 595-8399
W. Williams 1/25/99
ALL CIVIL P.E. 47128 EXP. 12-31-04 DATE

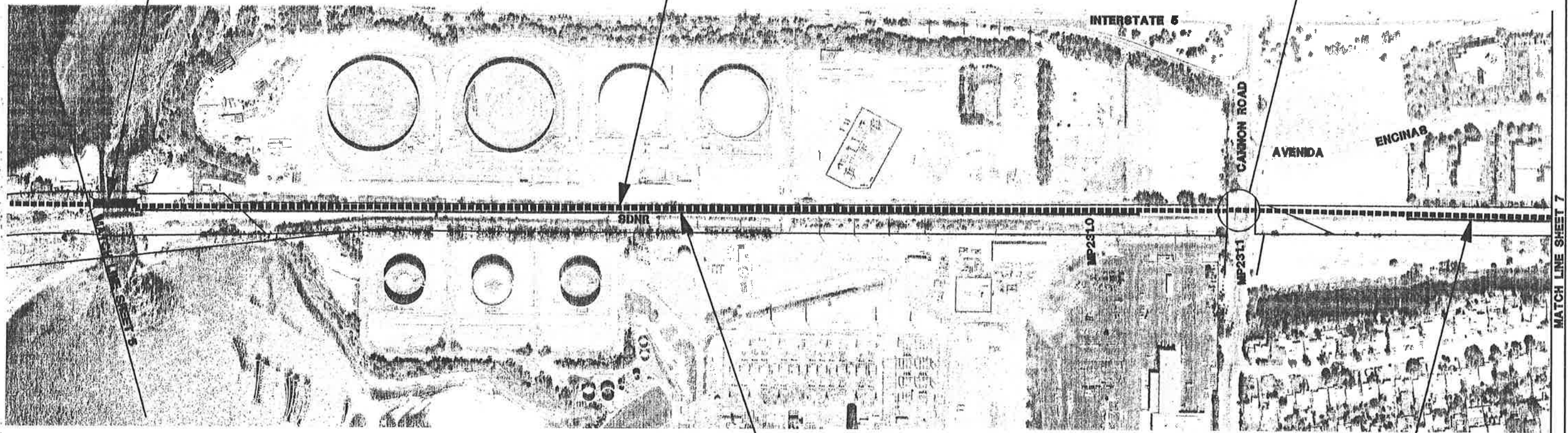
CITY OF CARLSBAD WALNUT AVE. TO AGUA HEDIONDA LAGOON COASTAL RAIL TRAIL	376-9 SHEET 5 OF 48
---	------------------------



BRIDGE OVER OR ADJACENT
TO EXISTING SEWER BRIDGE
SEE DETAIL 3 ON SHEET 47
LENGTH OF BRIDGE= 260' ±

CLASS I
BIKE PATH

UNSIGNALIZED CROSSING



PROPOSED 800 LF. RETAINING WALL (MAX. HEIGHT 12')
SEE DATUM 9, PAGE 47

BARRIER

MATCH LINE SHEET 7

LEGEND:

DESCRIPTION	SYMBOL
CLASS I BIKE PATH	=====
CLASS II BIKE LANES	-----
CLASS III BIKE ROUTE	- - - - -
PEDESTRIAN TRAIL	-----
PEDESTRIAN TRAIL (UNIMPROVED)	-----
AT GRADE CROSSING	☒
OVER CROSSING	□
BRIDGE	⌌

REVISIONS	DATE	SCALE
		HORIZONTAL AS SHOWN
		VERTICAL AS SHOWN

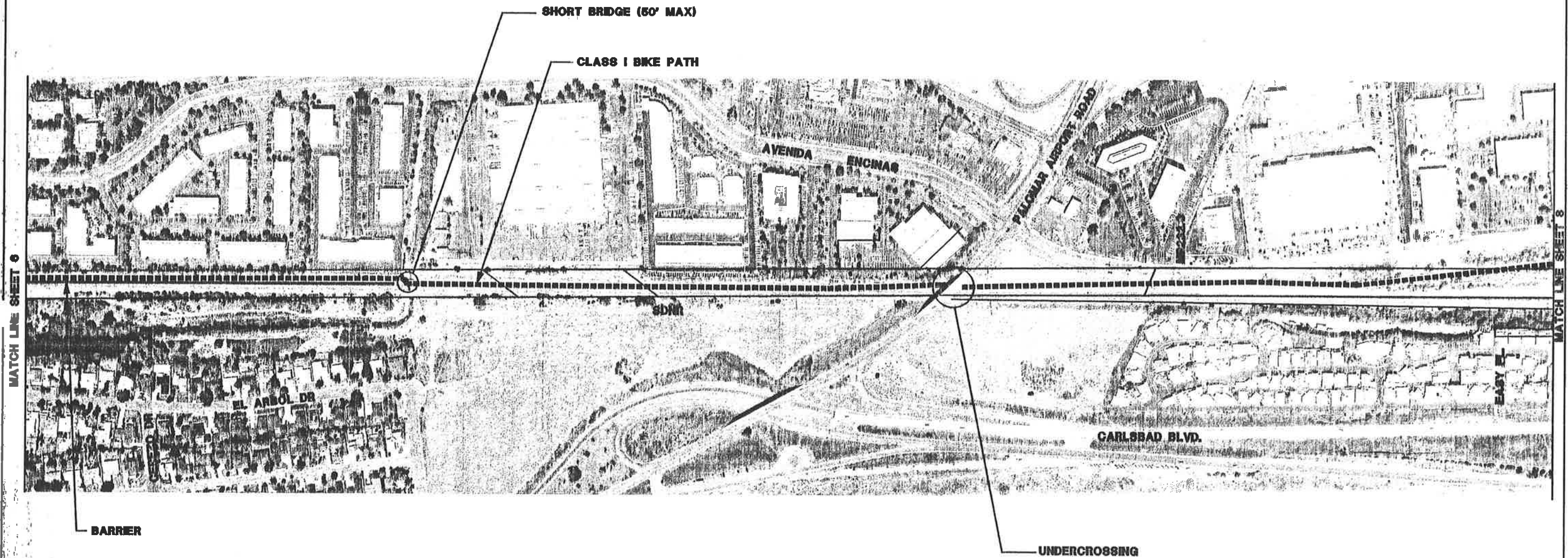


PLANS PREPARED BY:
TRANSTECH
624 BREA CANYON ROAD
WALNUT, CA 91789
(909) 595-8599
A. Cas *g. w. lee*
ALT. CAYR. REC. 47128 EXP. 12-31-03 DATE

CITY OF CARLSBAD	
AGUA HEDIONDA LAGOON TO CANNON ROAD COASTAL RAIL TRAIL	376-9
SHEET 6 OF 48	



SCALE 1 : 2000



LEGEND:

DESCRIPTION	SYMBOL
CLASS I BIKE PATH	-----
CLASS II BIKE LANES	-----
CLASS III BIKE ROUTE	-----
PEDESTRIAN TRAIL	-----
PEDESTRIAN TRAIL (UNIMPROVED)	-----
AT GRADE CROSSING	☒
OVER CROSSING	□
BRIDGE	⌘

REVISIONS	DATE	SCALE

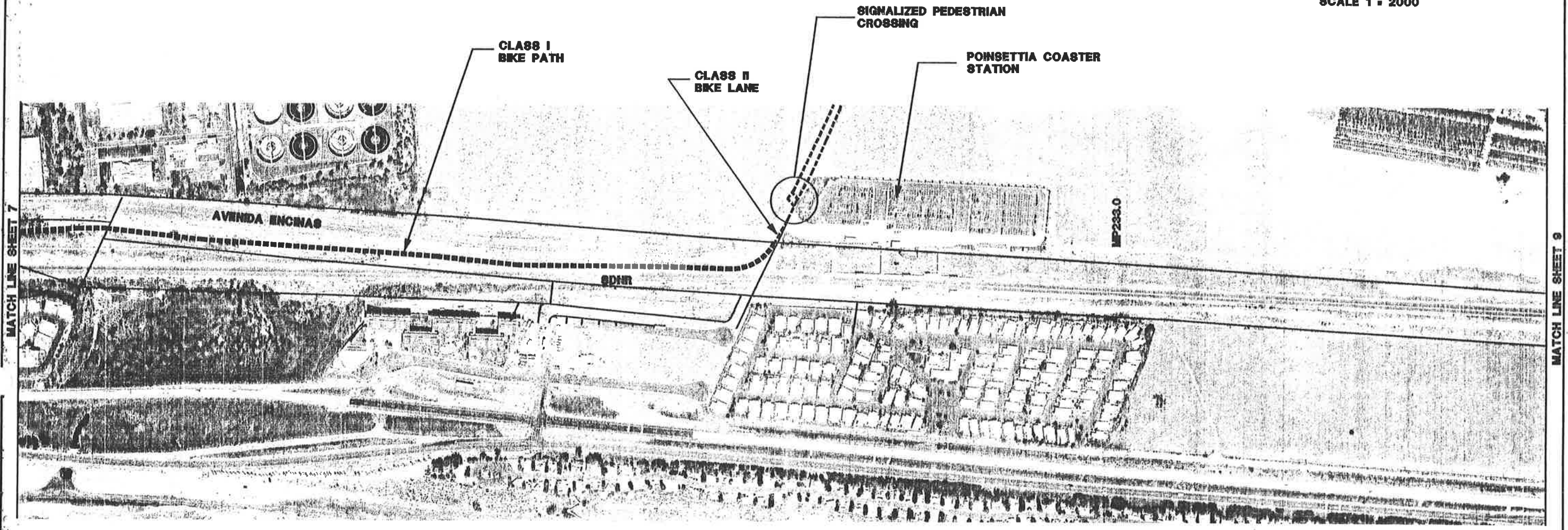


PLANS PREPARED BY:
TRANSTECH
 624 BREA CANYON ROAD
 WALNUT, CA 91789
 (909) 595-8599
ACD *9/21/00*
 ALL CAYR: R.C.E. 47128 EXP. 12-31-03 DATE

CITY OF CARLSBAD	
CEREZO DR. TO EASY PL. COASTAL RAIL TRAIL	376-9
SHEET 7 OF 48	



SCALE 1 = 2000



LEGEND:

DESCRIPTION	SYMBOL
CLASS I BIKE PATH	— — — — —
CLASS II BIKE LANES	- - - - -
CLASS III BIKE ROUTE	- - - - -
PEDESTRIAN TRAIL	- - - - -
PEDESTRIAN TRAIL (UNIMPROVED)	- - - - -
AT GRADE CROSSING	☒
OVER CROSSING	□
BRIDGE	▬

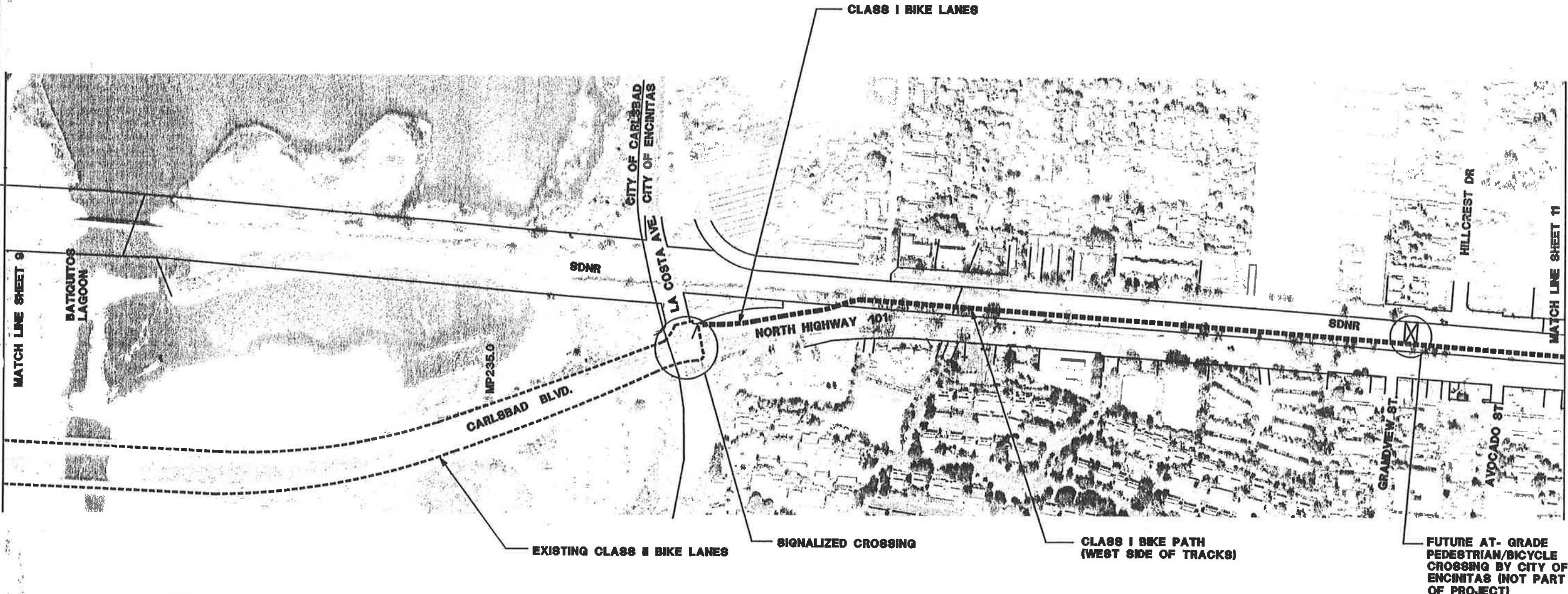
REVISIONS	DATE	SCALE
		HORIZONTAL AS SHOWN
		VERTICAL AS SHOWN



PLANS PREPARED BY:
TRANSTECH
 624 BREA CANYON ROAD
 WALNUT, CA 91789
 (909) 595-8599
A.C. Davis 7/21/02
 ALE CATER RCE 47125 EXP. 12-31-02 DATE

CITY OF CARLSBAD	
EASY PLACE TO POINSETTIA COASTER STATION	
COASTAL RAIL TRAIL	
376-9	SHEET 8 OF 48

SCALE 1 : 2000



LEGEND:

DESCRIPTION	SYMBOL
CLASS I BIKE PATH	—————
CLASS II BIKE LANES	- - - - -
CLASS III BIKE ROUTE	· · · · ·
PEDESTRIAN TRAIL	—————
PEDESTRIAN TRAIL (UNIMPROVED)	—————
AT GRADE CROSSING	☒
OVER CROSSING	□
BRIDGE	⌞

REVISIONS	DATE	SCALE

PLANS PREPARED BY:
TRANSTECH
 624 BREA CANYON ROAD
 WALNUT, CA 91789
 (909) 595-8599
A. Davis 9/21/00
 ALT. CAYTR. R.C.E. 47128 EXP. 12-31-02 DATE

CITY OF CARLSBAD / CITY OF ENCINITAS

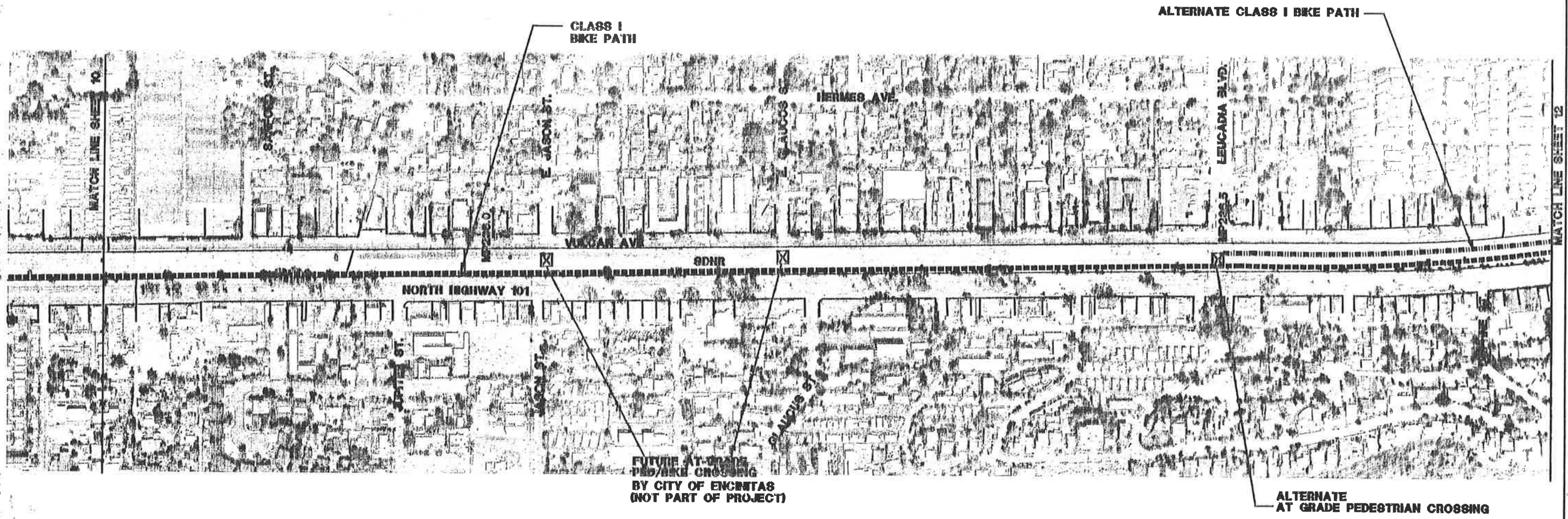
BATIQUITOS LAGOON TO AVOCADO ST
 COASTAL RAIL TRAIL

376-9

SHEET 10 OF 49



SCALE 1 : 2000



LEGEND:

DESCRIPTION	SYMBOL
CLASS I BIKE PATH	-----
CLASS II BIKE LANES	-----
CLASS III BIKE ROUTE	-----
PEDESTRIAN TRAIL	-----
PEDESTRIAN TRAIL (UNIMPROVED)	-----
ALTERNATE CLASS I BIKE PATH
AT GRADE CROSSING OVER CROSSING	☒
BRIDGE	☐

REVISIONS	DATE	SCALE



PLANS PREPARED BY:
TRANSTECH
 624 DREA CANYON ROAD
 WALNUT, CA 91789
 (909) 595-8599
 DATE: 9/25/00
 ALT. CBYR R.E.E. 47128 EXP. 12-31-03

CITY OF ENCINITAS

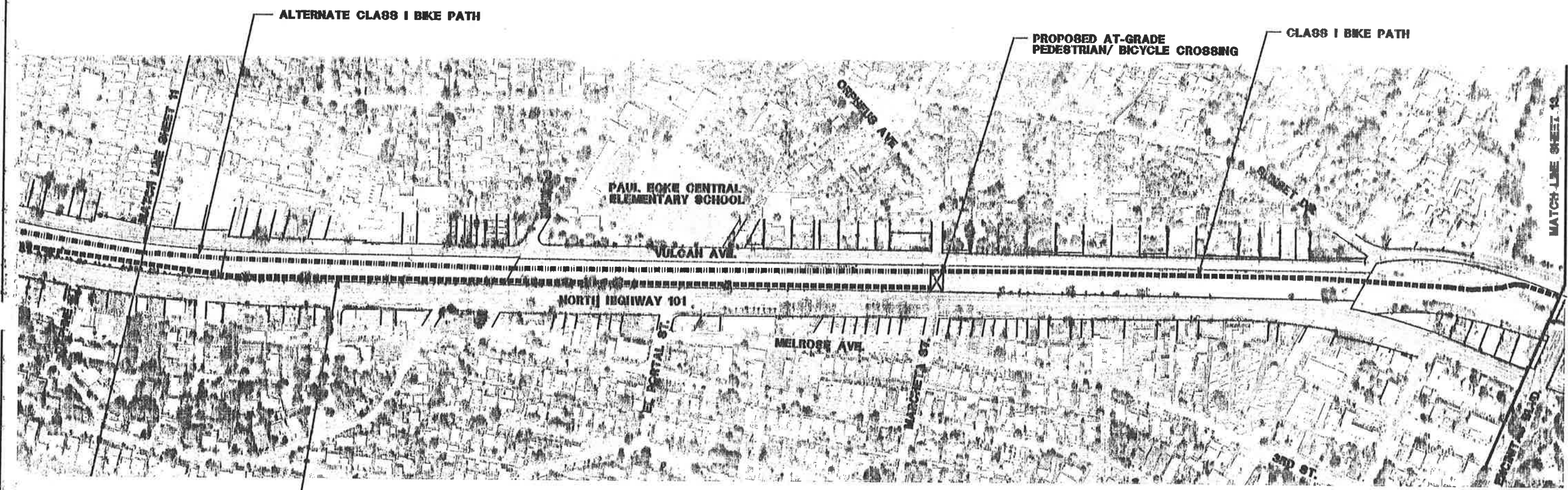
HIGHWAY 101
 JUPITER ST TO DAPHNE ST.
 COASTAL RAIL TRAIL

376-9

SHEET 11 OF 48



SCALE 1 : 2000



LEGEND:

DESCRIPTION	SYMBOL
CLASS I BIKE PATH	=====
CLASS II BIKE LANES	-----
CLASS III BIKE ROUTE	-----
PEDESTRIAN TRAIL	-----
PEDESTRIAN TRAIL (UNIMPROVED)	-----
ALTERNATE CLASS I BIKE PATH	=====
AT GRADE CROSSING	☒
OVER CROSSING	□
BRIDGE	▬

REVISIONS	DATE	SCALE

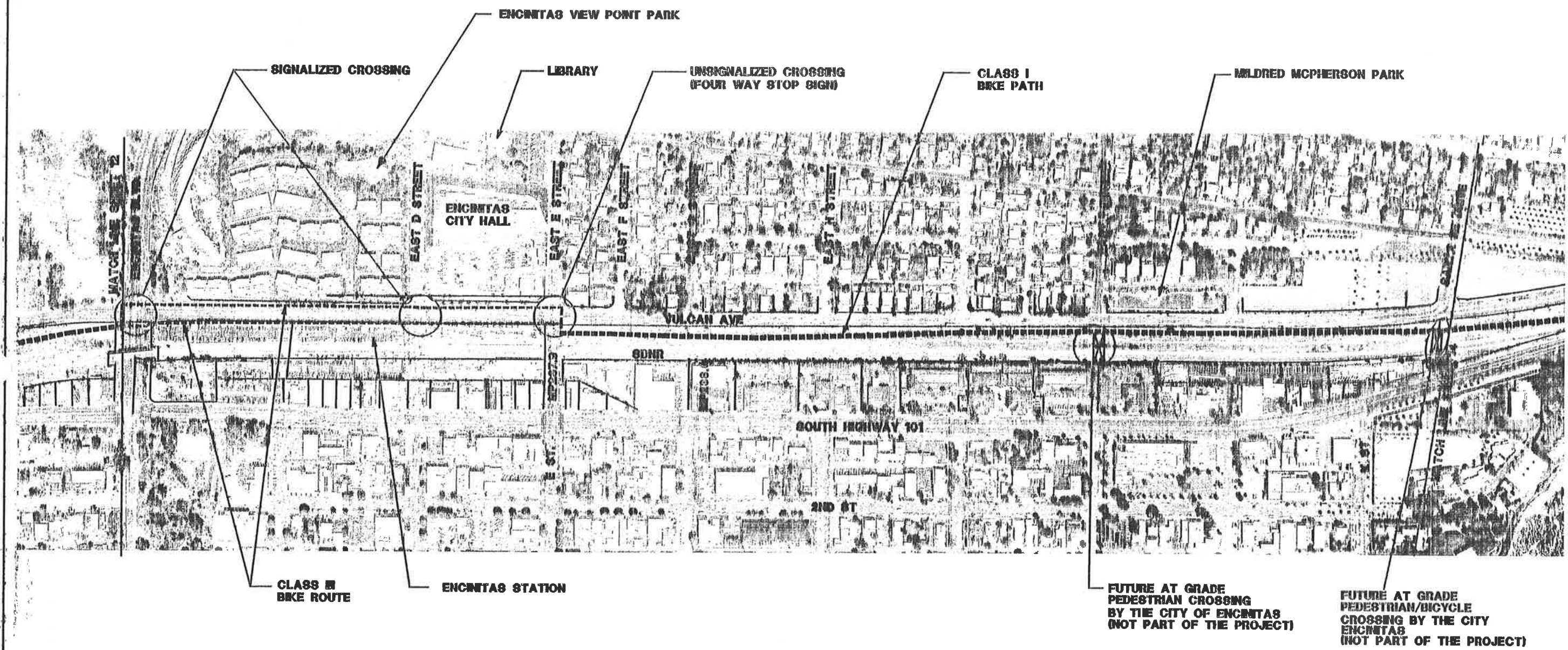


PLANS PREPARED BY:
TRANSTECH
 624 BREA CANYON ROAD
 WALNUT, CA 91789
 (909) 595-8599
 Ali CAYB R.C.E. 47120 EXP. 12-31-03 DATE

CITY OF ENCINITAS		376-9
HIGHWAY 101 DAPHNE ST. TO ENCINITAS BLVD. COASTAL RAIL TRAIL		
SHEET 12 OF 48		



SCALE 1 : 2000



LEGEND:

DESCRIPTION	SYMBOL
CLASS I BIKE PATH	=====
CLASS II BIKE LANES	-----
CLASS III BIKE ROUTE	- - - - -
PEDESTRIAN TRAIL	-----
PEDESTRIAN TRAIL (UNIMPROVED)	-----
AT GRADE CROSSING	☒
OVER CROSSING	□
BRIDGE	⌞

REVISIONS	DATE	SCALE
		HORIZONTAL AS SHOWN
		VERTICAL AS SHOWN

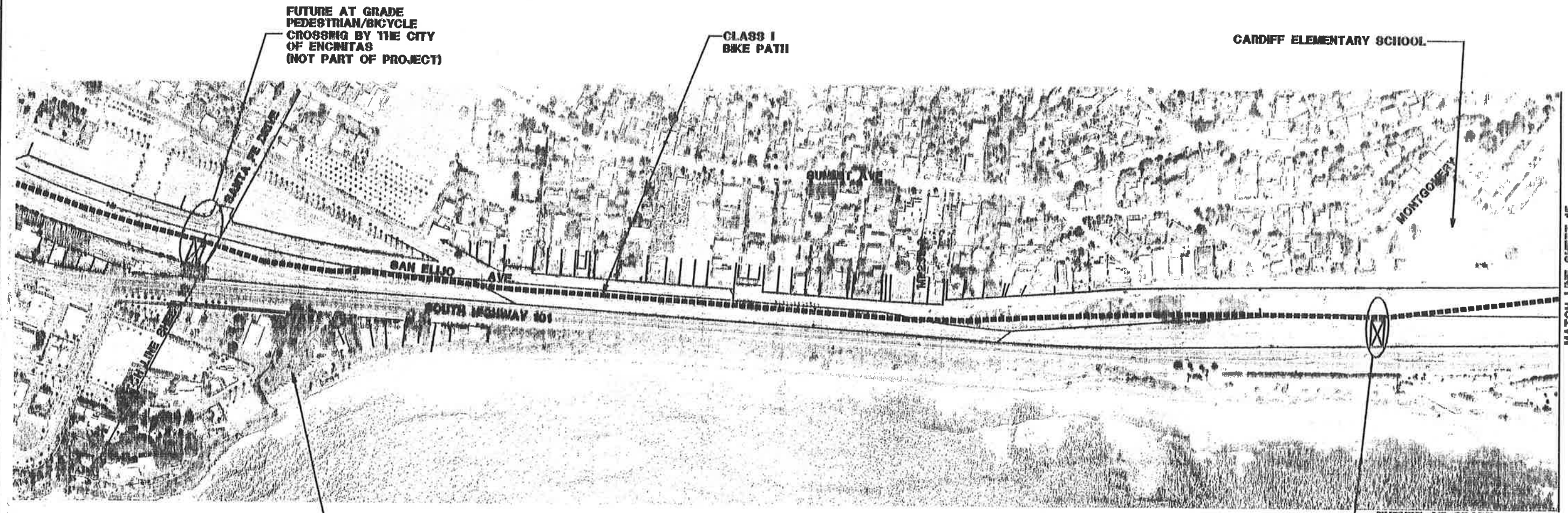


PLANS PREPARED BY:
TRANSTECH
 624 BREA CANYON ROAD
 WALNUT, CA 91789
 (909) 595-8599
 ALI CAYIR R.C.E. 47123 EXP. 12-31-03 DATE 9/21/00

CITY OF ENCINITAS	
ENCINITAS BLVD. TO SANTA FE DR. COASTAL RAIL TRAIL	376-9
SHEET 13 OF 49	



SCALE 1 : 2000



MATCH LINE SHEET 15

LEGEND:

DESCRIPTION	SYMBOL
CLASS I BIKE PATH	— — — — —
CLASS II BIKE LANES	- - - - -
CLASS III BIKE ROUTE	- - - - -
PEDESTRIAN TRAIL	- - - - -
PEDESTRIAN TRAIL (UNIMPROVED)	- - - - -
AT GRADE CROSSING	⊗
OVER CROSSING	□
BRIDGE	▬

REVISIONS	DATE	SCALE
		HORIZONTAL AS SHOWN
		VERTICAL AS SHOWN

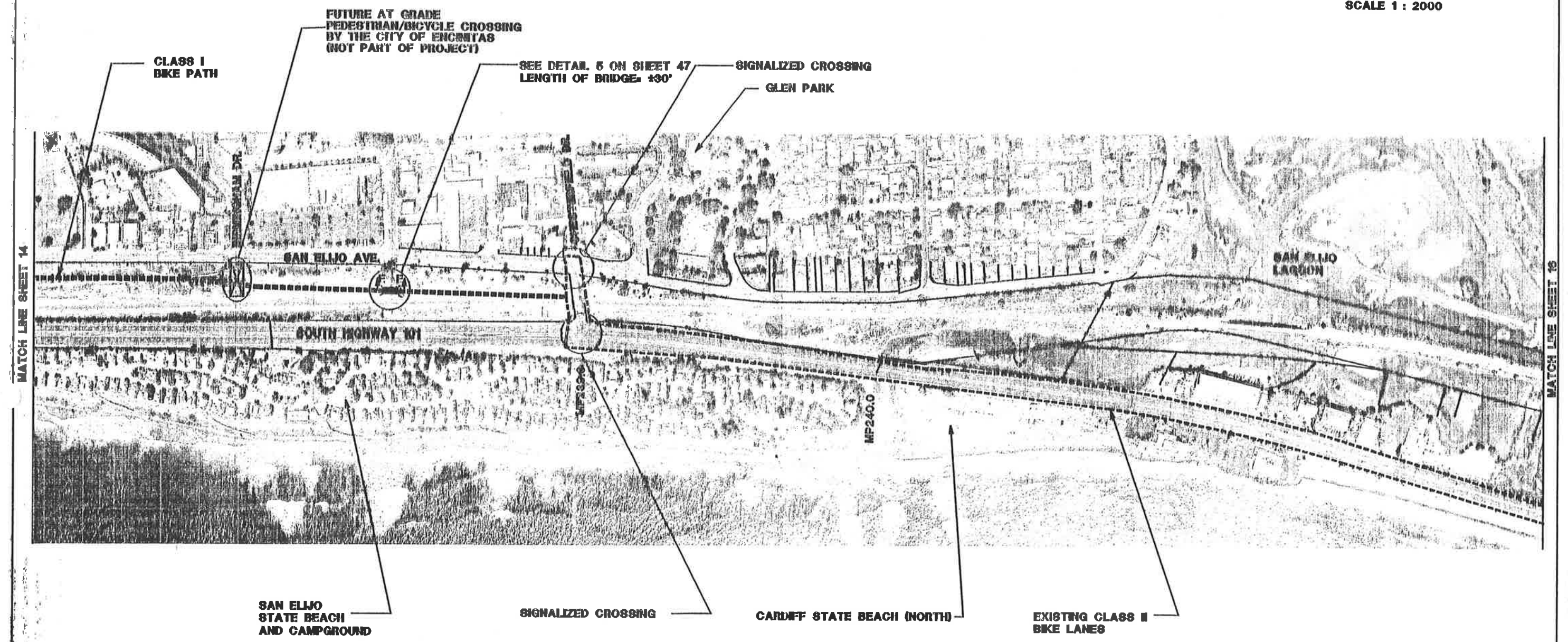


PLANS PREPARED BY:
TRANSTECH
 624 BREA CANYON ROAD
 WALNUT, CA 91789
 (909) 595-8599
Ali Davir RCE 47128 EXP. 12-31-03 DATE

CITY OF ENCINITAS	
SANTA FE DRIVE TO MONTGOMERY	376-9
COASTAL RAIL TRAIL	
SHEET 14 OF 48	



SCALE 1 : 2000



LEGEND:

DESCRIPTION	SYMBOL
CLASS I BIKE PATH	—————
CLASS II BIKE LANES	- - - - -
CLASS III BIKE ROUTE
PEDESTRIAN TRAIL	—————
PEDESTRIAN TRAIL (UNIMPROVED)	—————
AT GRADE CROSSING	☒
OVER CROSSING	□
BRIDGE	▢

REVISIONS	DATE	SCALE



COASTAL RAIL TRAIL

PLANS PREPARED BY:
TRANSTECH
 624 BREA CANYON ROAD
 WALNUT, CA 91789
 (909) 595-8599

Ali Cayer
 ALI CAYER P.C.E. 47120 EXP. 12-31-03 DATE

CITY OF ENCINITAS

BIRMINGHAM DR TO SAN ELIJO LAGOON

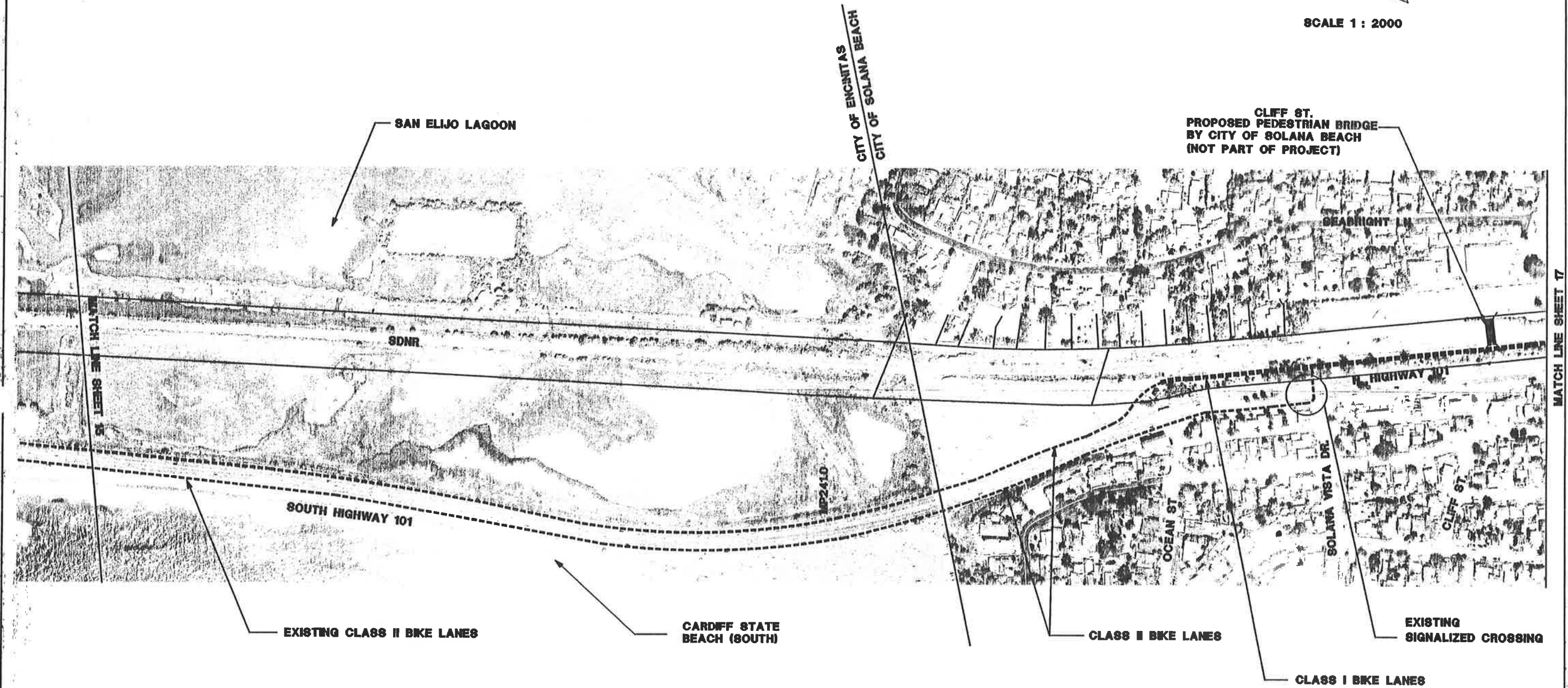
COASTAL RAIL TRAIL

376-9

SHEET 15 OF 48



SCALE 1 : 2000



LEGEND:

DESCRIPTION	SYMBOL
CLASS I BIKE PATH	—————
CLASS II BIKE LANES	- - - - -
CLASS III BIKE ROUTE	- - - - -
PEDESTRIAN TRAIL	—————
PEDESTRIAN TRAIL (UNIMPROVED)	—————
AT GRADE CROSSING	☒
OVER CROSSING	□
BRIDGE	▬

REVISIONS	DATE	SCALE



PLANS PREPARED BY:
TRANSTECH
 624 BRECA CANYON ROAD
 WALNUT, CA 91789
 (909) 595-8599
A. Alan 9/28/00
 ALT. CONTR. R.C.E. 47108 EXP. 12-31-03 DATE

CITY OF SOLANA BEACH

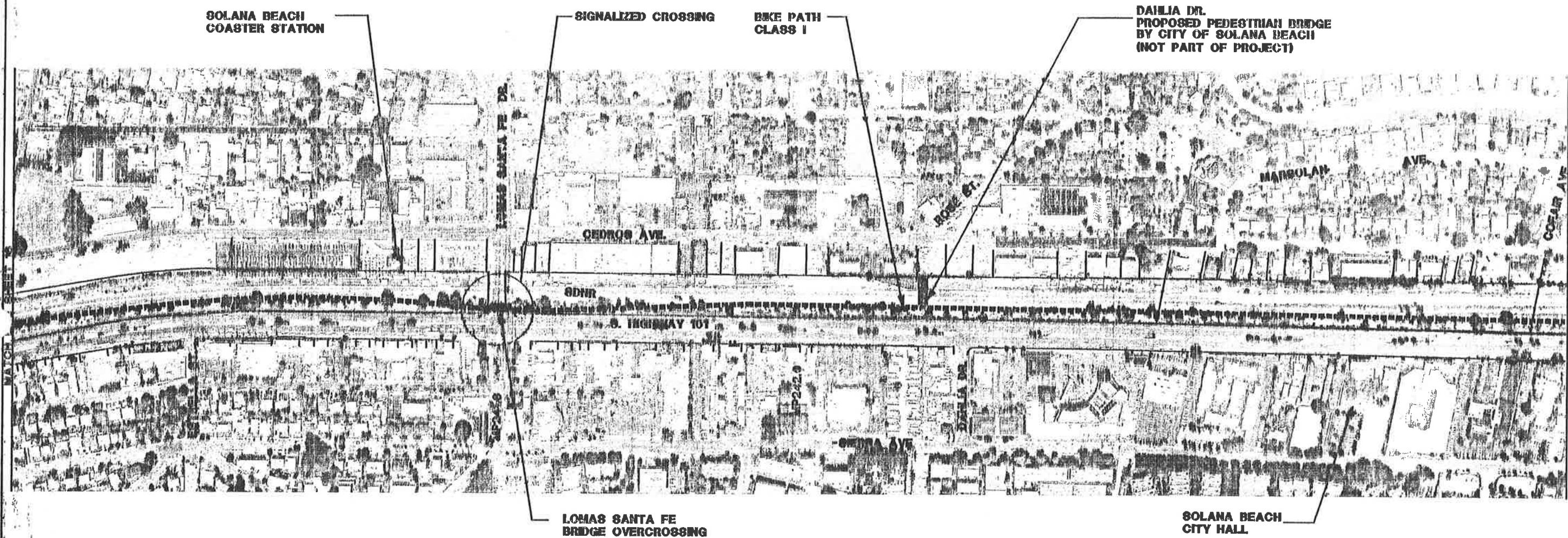
SAN ELIJO LAGOON TO CLIFF ST.
 COASTAL RAIL TRAIL

376-9

SHEET 16 OF 48



SCALE 1 : 2000



MATCH LINE SHEET 18

LEGEND:

DESCRIPTION	SYMBOL
CLASS I BIKE PATH	— — — — —
CLASS II BIKE LANES	— — — — —
CLASS III BIKE ROUTE	— — — — —
PEDESTRIAN TRAIL	— — — — —
PEDESTRIAN TRAIL (UNIMPROVED)	— — — — —
AT GRADE CROSSING	☒
OVER CROSSING	□
BRIDGE	▬

REVISIONS	DATE	SCALE
		HORIZONTAL AS SHOWN
		VERTICAL AS SHOWN

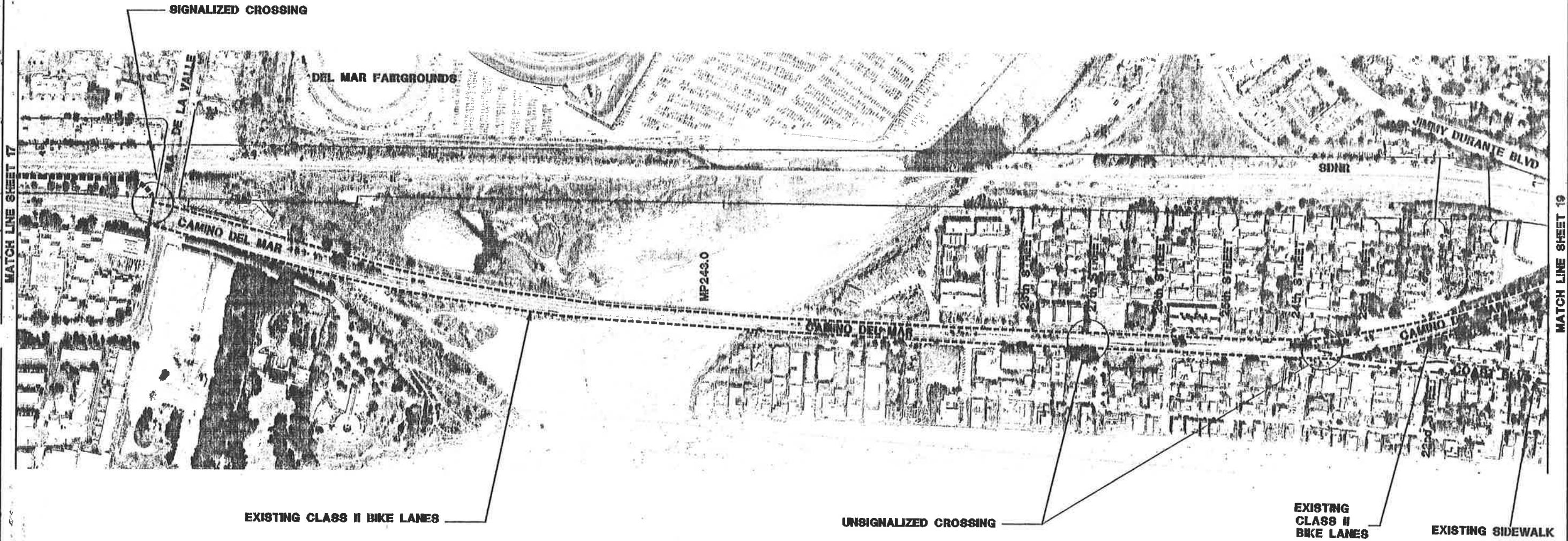


PLANS PREPARED BY:
TRANSTECH
 624 BREA CANYON ROAD
 WALNUT, CA 91789
 (909) 595-8599

A. J. Davis
 ALL OTHER B.C.E. 47120 EXP. 12-31-03 DATE

CITY OF SOLANA BEACH	
CLIFF ST. TO COFAIR AVE.	376-9
COASTAL RAIL TRAIL	SHEET 17 OF 48

SCALE 1 : 2000



LEGEND:

DESCRIPTION	SYMBOL
CLASS I BIKE PATH	—————
CLASS II BIKE LANES	- - - - -
CLASS III BIKE ROUTE	- · - · -
PEDESTRIAN TRAIL	- · - · -
PEDESTRIAN TRAIL (UNIMPROVED)	- · - · -
AT GRADE CROSSING	⊠
OVER CROSSING	□
BRIDGE	▬

REVISIONS	DATE	SCALE
		HORIZONTAL AS SHOWN
		VERTICAL AS SHOWN

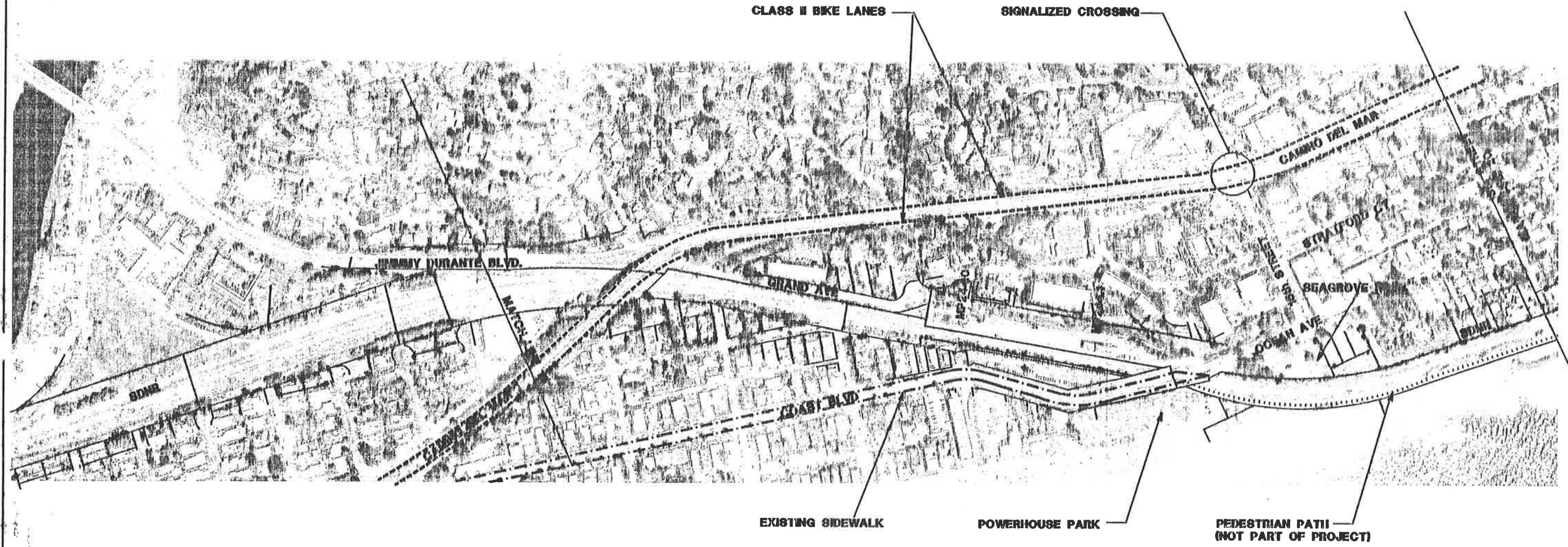


PLANS PREPARED BY:
TRANSTECH
 624 BREA CANYON ROAD
 WALNUT, CA 91789
 (909) 595-8599
 Ali Cayir R.C.E. 47128 Exp. 12-31-03 DATE

CITY OF DEL MAR	
CAMINO DEL MAR VIA DE LA VALLE TO COAST AVENUE COASTAL RAIL TRAIL	
376-9	SHEET 18 OF 48



SCALE 1 : 2000



LEGEND:

DESCRIPTION	SYMBOL
CLASS I BIKE PATH	=====
CLASS II BIKE LANES	-----
CLASS III BIKE ROUTE	- - - - -
EXISTING SIDEWALK	- . - . - .
PEDESTRIAN PATH
AT GRADE CROSSING	☒
OVER CROSSING	□
BRIDGE	▬

REVISIONS	DATE	SCALE
		HORIZONTAL AS SHOWN
		VERTICAL AS SHOWN

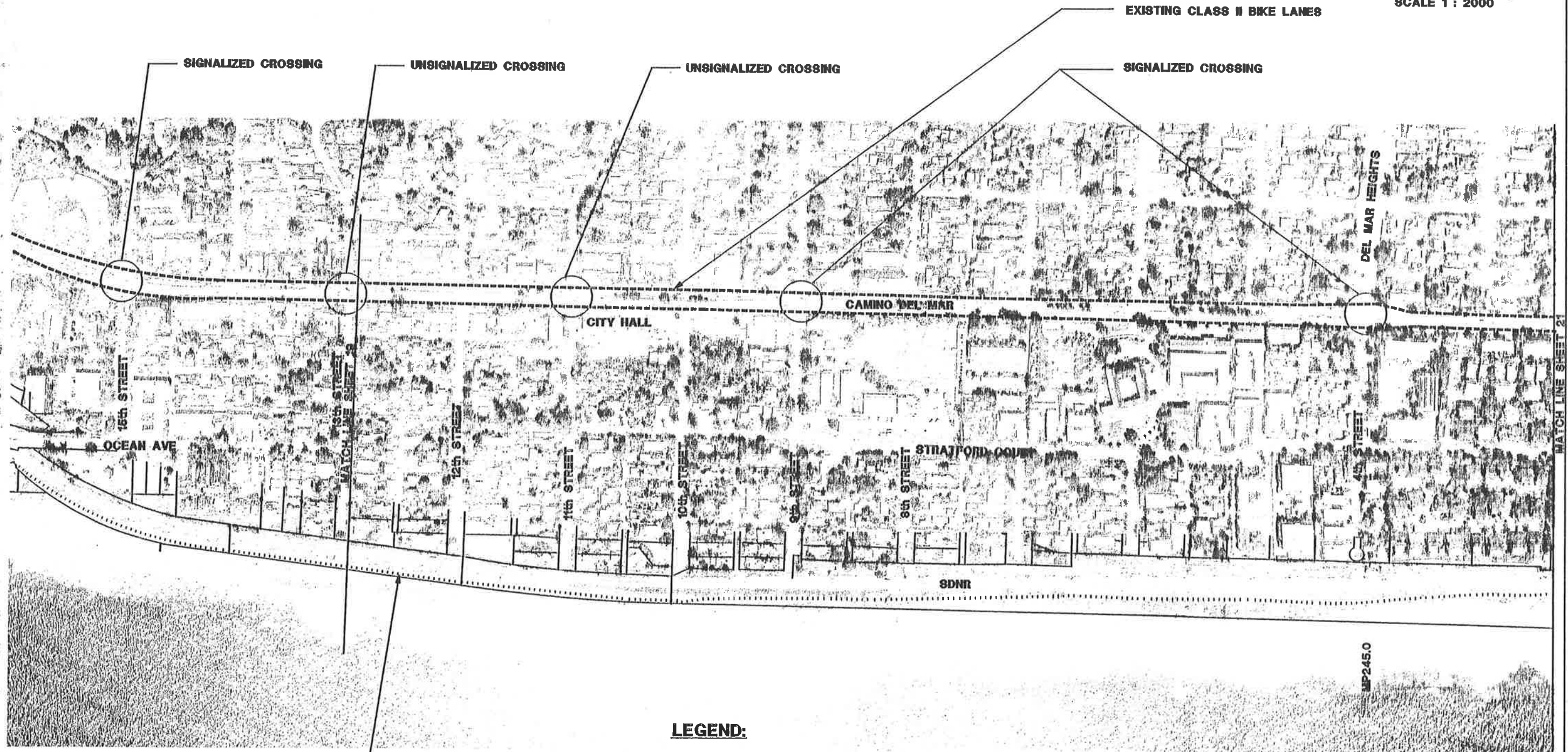


PLANS PREPARED BY:
TRANSTECH
 624 BREA CANYON ROAD
 WALNUT, CA 91789
 (909) 595-8599
 [Signature] [Signature]
 ALL CIVIL R.C.E. 47126 EXP. 12-31-03 DATE

CITY OF DEL MAR	
CAMINO DEL MAR COAST BLVD. TO 13TH ST. COASTAL RAIL TRAIL	
376-9	SHEET 19 OF 48



SCALE 1 : 2000



LEGEND:

DESCRIPTION	SYMBOL
CLASS I BIKE PATH	=====
CLASS II BIKE LANES	-----
CLASS III BIKE ROUTE	- - - - -
PEDESTRIAN TRAIL	- · - · - ·
PEDESTRIAN PATH (NOT PART OF THE PROJECT)	· · · · ·
AT GRADE CROSSING	⊠
OVER CROSSING	□
BRIDGE	▬

PEDESTRIAN PATH
(NOT PART OF THE PROJECT)

REVISIONS	DATE	SCALE
		HORIZONTAL AS SHOWN
		VERTICAL AS SHOWN

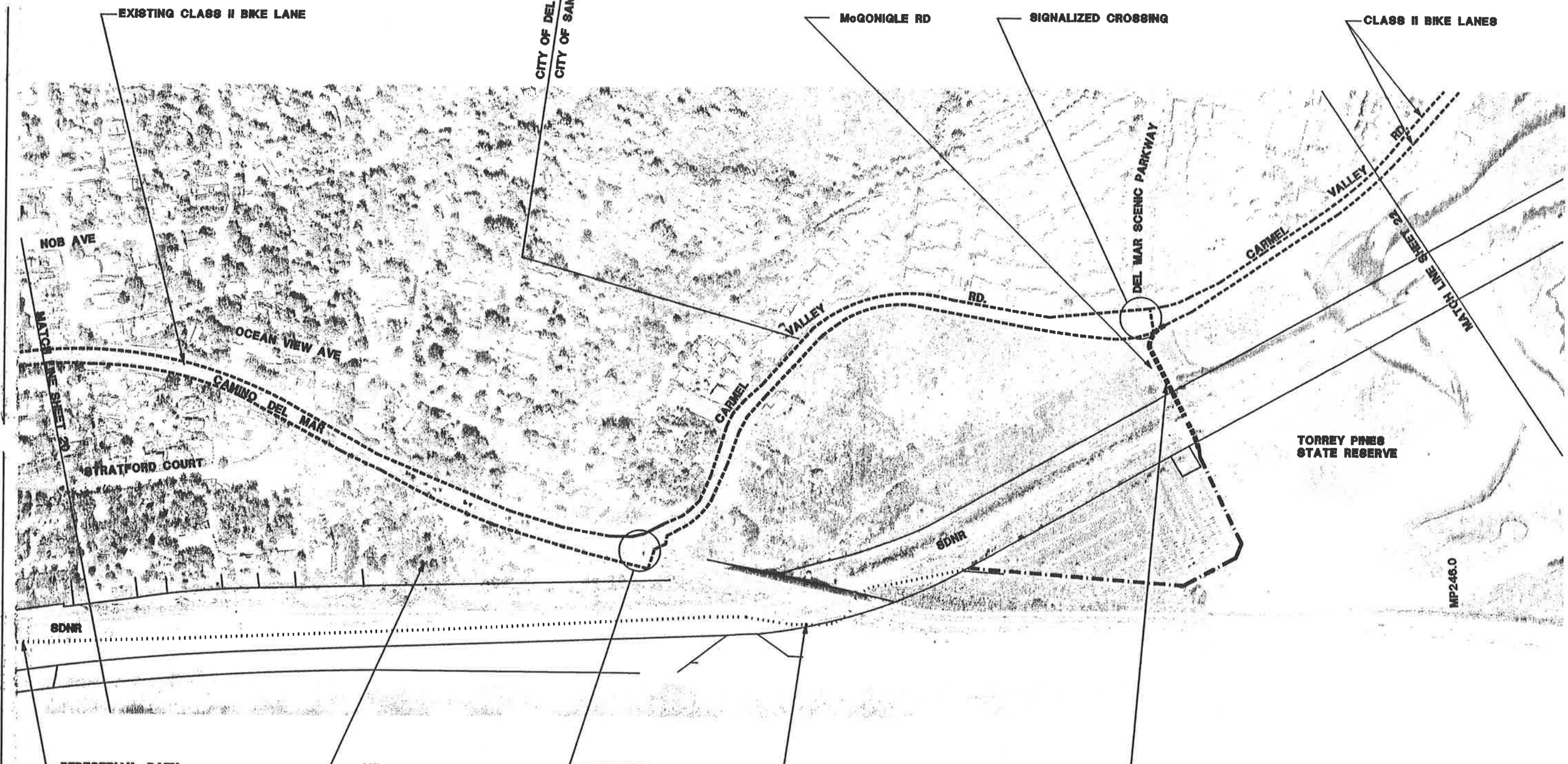


PLANS PREPARED BY:
TRANSTECH
624 BREA CANYON ROAD
WALNUT, CA 91789
(909) 595-8599
[Signature]
ALL CIVIL R.C.E. 47128 EXP. 12-31-03 DATE

CITY OF DEL MAR	
15th STREET TO 4th STREET	
COASTAL RAIL TRAIL	
376-9	SHEET 20 OF 48



SCALE 1 : 2000



REVISIONS	DATE	SCALE
		HORIZONTAL AS SHOWN
		VERTICAL AS SHOWN

ANDERSON CANYON LEGEND:

DESCRIPTION	SYMBOL
CLASS I BIKE PATH
CLASS II BIKE LANES	-----
CLASS III BIKE ROUTE	-----
PEDESTRIAN TRAIL	————
PEDESTRIAN PATH
EXISTING SIDEWALK	-----

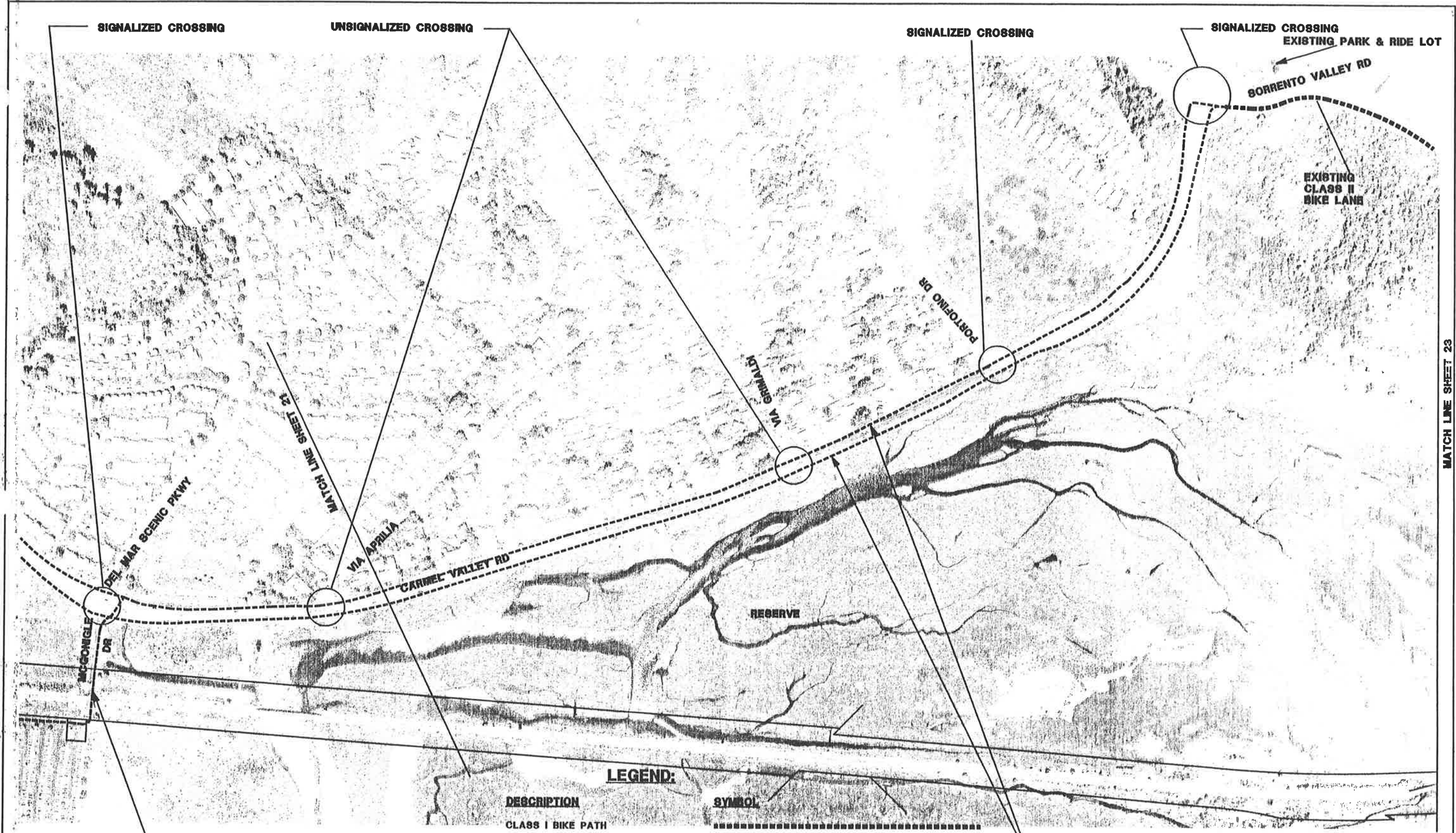
LEGEND:

DESCRIPTION	SYMBOL
AT GRADE CROSSING	⊠
OVER CROSSING	□
BRIDGE	⊞



PLANS PREPARED BY:
TRANSTECH
 624 BREA CANYON ROAD
 WALNUT, CA 91789
 (909) 595-8599
Ali Cayan 12/10
 ALL CAYAN R.C.E. 47189 EXP. 12-31-03 DATE

CITY OF DEL MAR
CAMINO DEL MAR-CARMEL VALLEY ROAD 376-9
 COASTAL RAIL TRAIL
 SHEET 21 OF 48



LEGEND:

DESCRIPTION	SYMBOL
CLASS I BIKE PATH
CLASS II BIKE LANES	-----
CLASS III BIKE ROUTE	-----
PEDESTRIAN TRAIL	-----
PEDESTRIAN TRAIL (UNIMPROVED)	-----
AT GRADE CROSSING	☒
OVER CROSSING	□
BRIDGE	▬



REVISIONS	DATE	SCALE

CLASS II BIKE LANES



PLANS PREPARED BY:
TRANSTECH
 624 BRECA CANYON ROAD
 WALNUT, CA 91789
 (909) 595-8599
A. C. Davis 9/25/00
 ALI CAYIR R.C.E. 47100 EXP. 12-31-03 DATE


CITY OF SAN DIEGO
 CARMEL VALLEY RD FROM DEL MAR
 SCENIC PKWY TO BORRENTO VALLEY RD
 COASTAL RAIL TRAIL

376-9

SHEET 22 OF 49

PROJECT NO 3455 09/22/00

MATCH LINE SHEET 23



SCALE 1 : 2000

REVISIONS	DATE	SCALE
		HORIZONTAL AS SHOWN
		VERTICAL AS SHOWN

DESCRIPTION	SYMBOL
CLASS I BIKE PATH	—————
CLASS II BIKE LANES	- - - - -
CLASS III BIKE ROUTE	- - - - -
PEDESTRIAN TRAIL	- - - - -
PEDESTRIAN TRAIL (UNIMPROVED)	- - - - -
AT GRADE CROSSING	☒
OVER CROSSING	□
BRIDGE	⌞

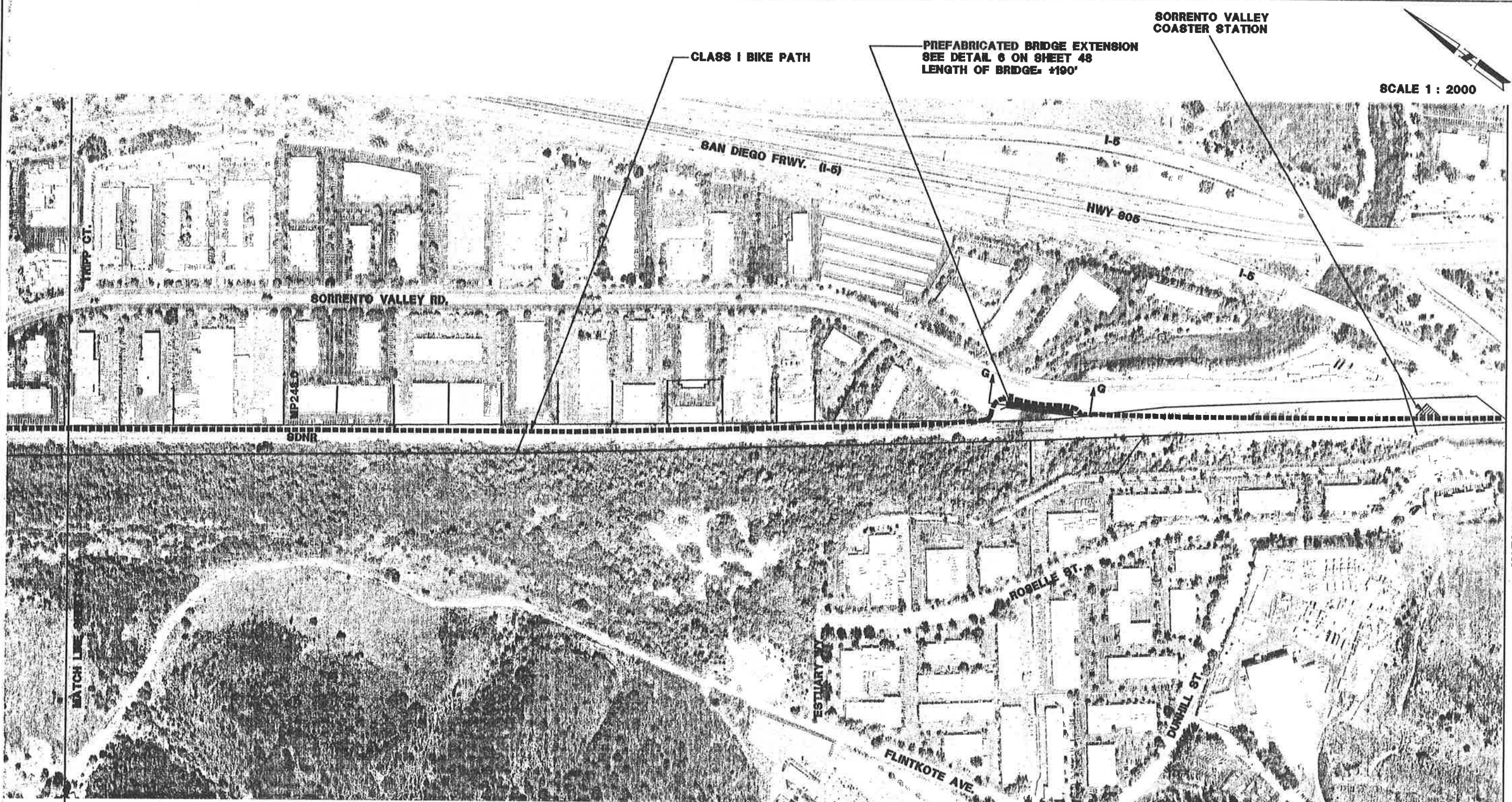
CLASS 1 BIKE PATH



PLANS PREPARED BY:
TRANSTECH
 624 BREA CANYON ROAD
 WALNUT, CA 91789
 (909) 595-8599
A. Dain *dsileo*
 ALT CAYIR R.E.E. 47128 EXP. 12-31-03 DATE

CITY OF SAN DIEGO
 SORRENTO VALLEY RD TO
 CARMEL MTN RD
 COASTAL RAIL TRAIL

376-9
 SHEET 23 OF 48



SORRENTO VALLEY COASTER STATION

PREFABRICATED BRIDGE EXTENSION
SEE DETAIL 6 ON SHEET 48
LENGTH OF BRIDGE: ±190'

CLASS I BIKE PATH

SCALE 1 : 2000

SAN DIEGO FRWY. (I-5)

HWY 905

SORRENTO VALLEY RD.

SDNR

ROBELLE ST.

ESTIARY ST.

FLINTKOTE AVE.

DUNHILL ST.

LEGEND:

DESCRIPTION	SYMBOL
CLASS I BIKE PATH	=====
CLASS II BIKE LANES	-----
CLASS III BIKE ROUTE	- - - - -
PEDESTRIAN TRAIL	—————
PEDESTRIAN TRAIL (UNIMPROVED)	—————
AT GRADE CROSSING	☒
OVER CROSSING	□
BRIDGE	▬

REVISIONS	DATE	SCALE
		HORIZONTAL AS SHOWN
		VERTICAL AS SHOWN



PLANS PREPARED BY:
TRANSTECH
624 BREA CANYON ROAD
WALNUT, CA 91789
(909) 595-8599
ACR
ALI CAYIR R.C.E. 47188 EXP. 12-31-03 DATE 1/21/00

CITY OF SAN DIEGO

SORRENTO VALLEY RD
TRIPP CT TO I-5
COASTAL RAIL TRAIL

376-9

SHEET 24 OF 49

MATCH LINE SHEET 25



SIGNALIZED CROSSING

CLASS I BIKE PATH

LUSK BLVD

VISTA SORRENTO PKWY

HWY 805

SORRENTO VALLEY RD

SDNR

ROSELLE ST

MATCH LINE SHEET 24

MATCH LINE SHEET 26

LEGEND:

DESCRIPTION	SYMBOL
CLASS I BIKE PATH
CLASS II BIKE LANES	-----
CLASS III BIKE ROUTE	- - - - -
PEDESTRIAN TRAIL	-----
PEDESTRIAN TRAIL (UNIMPROVED)	-----
AT GRADE CROSSING	☒
OVER CROSSING	□
BRIDGE	▬

UNSIGNALIZED CROSSING

PROPOSED BRIDGE
SEE DETAIL 8 ON SHEET 48
LENGTH OF BRIDGE = +120'

BARRIER



PLANS PREPARED BY:
TRANSTECH
624 BREA CANYON ROAD
WALNUT, CA 91789
(909) 595-8599
Ali Cayer 12/10
ALI CAYER R.C.E. 47120 Exp. 12-31-03 DATE

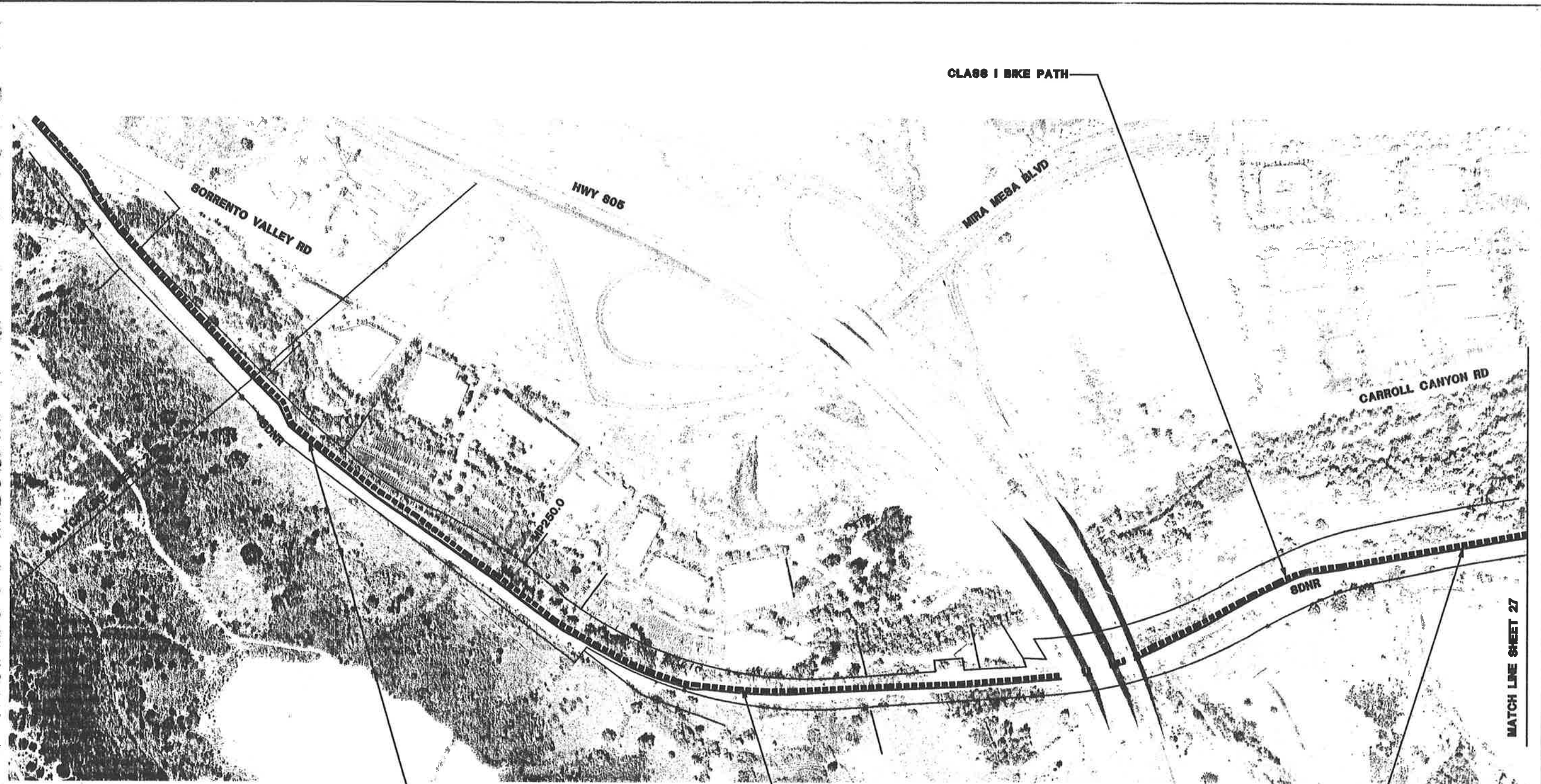
REVISIONS	DATE	SCALE
		HORIZONTAL AS SHOWN
		VERTICAL AS SHOWN

CITY OF SAN DIEGO

SORRENTO VALLEY RD
COASTAL RAIL TRAIL

376-9

SHEET 25 OF 49



CLASS I BIKE PATH

SORRENTO VALLEY RD

HWY 805

MIRA MESA BLVD

CARROLL CANYON RD

SDNR

MATCH LINE SHEET 27

BARRIER

LEGEND:

CLASS I BIKE PATH

BARRIER

DESCRIPTION

SYMBOL

- CLASS I BIKE PATH
- CLASS II BIKE LANES
- CLASS III BIKE ROUTE
- PEDESTRIAN TRAIL
- PEDESTRIAN TRAIL (UNIMPROVED)
- AT GRADE CROSSING
- OVER CROSSING
- BRIDGE

-
-
-
-
-
- ☒
-
- ⊞

SCALE 1 : 2000


REVISIONS	DATE	SCALE



PLANS PREPARED BY:
TRANSTECH
 624 BREA CANYON ROAD
 WALNUT, CA 91789
 (909) 595-8599
A. Kani 12/10
 ALL CIVIL REC. 47100 EXP. 10-31-03 DATE

CITY OF SAN DIEGO
 SORRENTO VALLEY RD
 TO CARROLL CANYON RD
 COASTAL RAIL TRAIL

376-9
 SHEET 26 OF 49



MATCH LINE SHEET 28

LEGEND

BARRIER

DESCRIPTION

SYMBOL

CLASS I BIKE PATH

BARRIER

CLASS I BIKE PATH



CLASS II BIKE LANES



CLASS III BIKE ROUTE



PEDESTRIAN TRAIL



PEDESTRIAN TRAIL (UNIMPROVED)



AT GRADE CROSSING



OVER CROSSING



BRIDGE



SCALE 1 : 2000

REVISIONS	DATE	SCALE



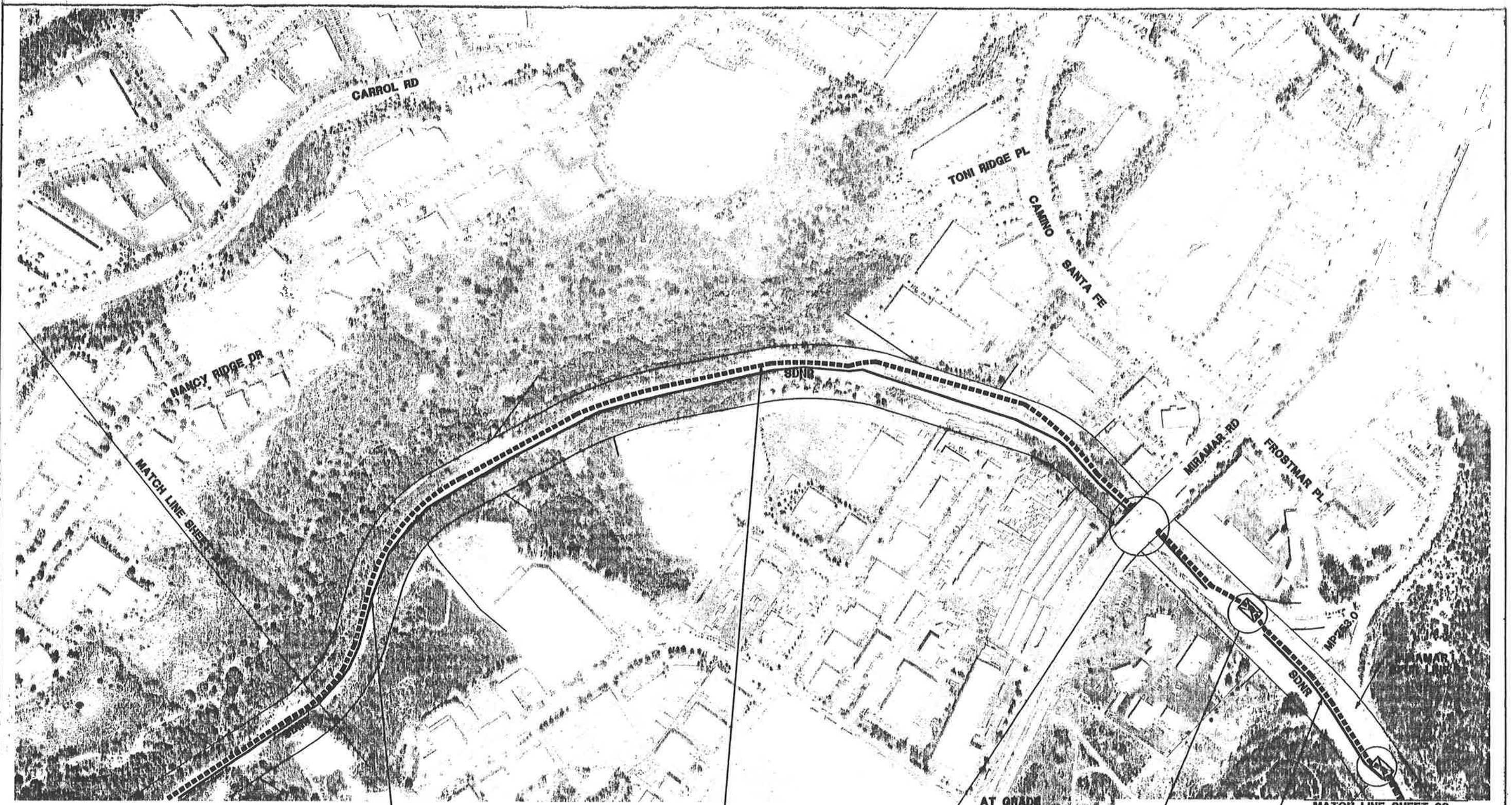
PLANS PREPARED BY:
TRANSTECH
 624 BREA CANYON ROAD
 WALNUT, CA 91789
 (909) 595-8599
AP Davis *g/leco*
 ALT CAYR REC 4100 EXP. 12-31-03 DATE

CITY OF SAN DIEGO
 CARROLL CANYON RD AND
 NANCY RIDGE DR
 COASTAL RAIL TRAIL

376-9

SHEET 27 OF 49

PROJECT NO. 3498 8/26/02/10/11/01.06.99



BARRIER **CLASS I BIKE PATH** **UNDERCROSSING** **AT GRADE CROSSINGS OF SPUR LINE** **BARRIER** **MATCH LINE SHEET 29** **AT GRADE CROSSINGS OF SPUR LINE**

LEGEND:

DESCRIPTION	SYMBOL
CLASS I BIKE PATH	-----
CLASS II BIKE LANES	-----
CLASS III BIKE ROUTE	-----
PEDESTRIAN TRAIL	-----
PEDESTRIAN TRAIL (UNIMPROVED)	-----
AT GRADE CROSSING OVER CROSSING	☒
BRIDGE	☐

REVISIONS	DATE	SCALE
		HORIZONTAL AS SHOWN
		VERTICAL AS SHOWN

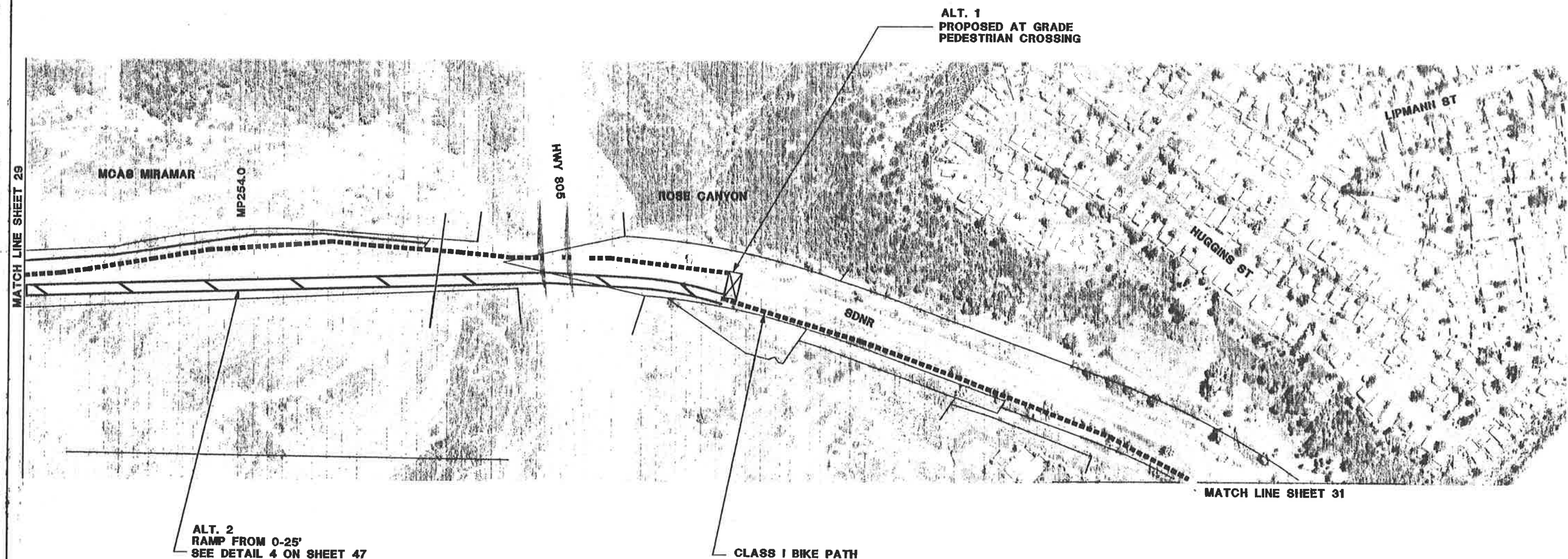


PLANS PREPARED BY:
TRANSTECH
 624 BREA CANYON ROAD
 WALNUT, CA 91789
 (909) 595-8599
 ACDavis 9/2/00
 ALL CIVIL P.C.E. 47188 EXP. 12-31-03 DATE

CITY OF SAN DIEGO	
NANCY RIDGE DR AND CAMINO SANTA FE COASTAL RAIL TRAIL	
376-9	SHEET 29 OF 49



SCALE 1 : 2000



ALT. 2
RAMP FROM 0-25'
SEE DETAIL 4 ON SHEET 47

CLASS I BIKE PATH

LEGEND:

DESCRIPTION	SYMBOL
CLASS I BIKE PATH	=====
CLASS II BIKE LANES	-----
CLASS III BIKE ROUTE	- - - - -
PEDESTRIAN TRAIL	-----
PEDESTRIAN TRAIL (UNIMPROVED)	-----
AT GRADE CROSSING	⊠
OVER CROSSING	□
BRIDGE	⊞

REVISIONS	DATE	SCALE

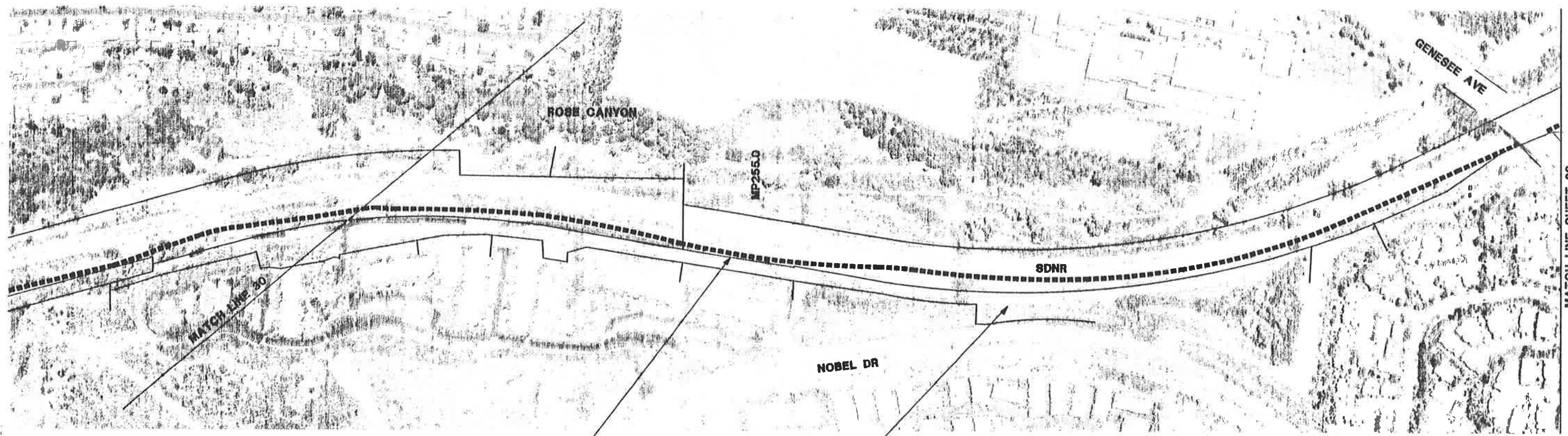


PLANS PREPARED BY:
TRANSTECH
624 BREA CANYON ROAD
WALNUT, CA 91789
(909) 595-8599
V. Libani 1/15/99
ALT. CIVIL R.C.E. 47120 EXP. 12-31-99 DATE

CITY OF SAN DIEGO	
MCAS MIRAMAR TO ROSE CANYON	376-9
COASTAL RAIL TRAIL	
SHEET 30 OF 48	



SCALE 1 : 2000



CLASS I BIKE PATH

FUTURE NOBEL DR. STATION

LEGEND:

DESCRIPTION	SYMBOL
CLASS I BIKE PATH	=====
CLASS II BIKE LANES	-----
CLASS III BIKE ROUTE	- - - - -
PEDESTRIAN TRAIL	-----
PEDESTRIAN TRAIL (UNIMPROVED)	-----
AT GRADE CROSSING	☒
OVER CROSSING	□
BRIDGE	▬

REVISIONS	DATE	SCALE
		HORIZONTAL AS SHOWN
		VERTICAL AS SHOWN

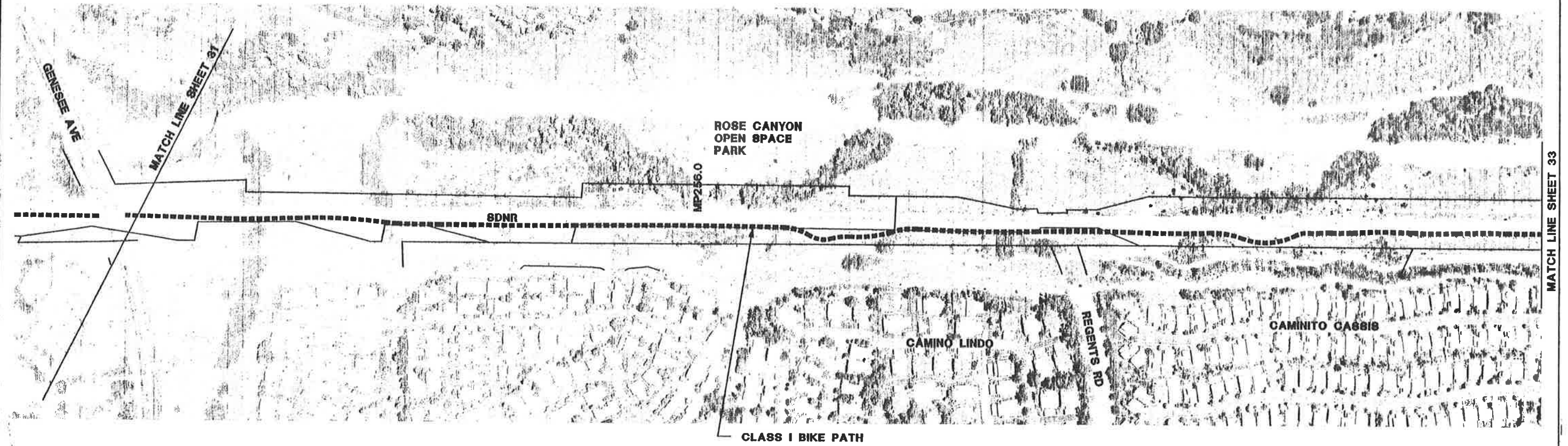


PLANS PREPARED BY:
TRANSTECH
 624 BREA CANYON ROAD
 WALNUT, CA 91789
 (909) 595-8599

CITY OF SAN DIEGO		376-9
ROSE CANYON OPEN SPACE PARK		SHEET 31 OF 48
COASTAL RAIL TRAIL		



SCALE 1 : 2000



LEGEND:

DESCRIPTION	SYMBOL
CLASS I BIKE PATH	-----
CLASS II BIKE LANES	-----
CLASS III BIKE ROUTE	-----
PEDESTRIAN TRAIL	-----
PEDESTRIAN TRAIL (UNIMPROVED)	-----
AT GRADE CROSSING	☒
OVER CROSSING	□
BRIDGE	▬

REVISIONS	DATE	SCALE



PLANS PREPARED BY:
TRANSTECH
 624 BREA CANYON ROAD
 WALNUT, CA 91789
 (909) 595-8599
Wiley 1/25/99
PLT CAYR REC 47124 EXP. 12-31-99 DATE

CITY OF SAN DIEGO	
ROSE CANYON OPEN SPACE PARK	
COASTAL RAIL TRAIL	
376-9	SHEET 32 OF 48



SCALE 1 : 2000

EXISTING AT GRADE CROSSING

CONNECT TO EXISTING CLASS I BIKE PATH (TO BE WIDENED TO 12')

MATCH LINE SHEET 32

MATCH LINE SHEET 34

ANGELL AVE

ROSE CANYON OPEN SPACE PARK

MP 257.0

SDNR

LA JOLLA COLONY DR

SAN DIEGO FWY (I-8)

GILMAN DR

CLASS I BIKE PATH

LEGEND:

DESCRIPTION

SYMBOL

CLASS I BIKE PATH



CLASS II BIKE LANES



CLASS III BIKE ROUTE



PEDESTRIAN TRAIL



PEDESTRIAN TRAIL (UNIMPROVED)



AT GRADE CROSSING



OVER CROSSING



BRIDGE



REVISIONS	DATE	SCALE

HORIZONTAL AS SHOWN
VERTICAL AS SHOWN



PLANS PREPARED BY:
TRANSTECH
624 BREA CANYON ROAD
WALNUT, CA 91789
(909) 595-8599

ALT. CIVIL P.C.C. 47129 EXP. 12-31-99 DATE

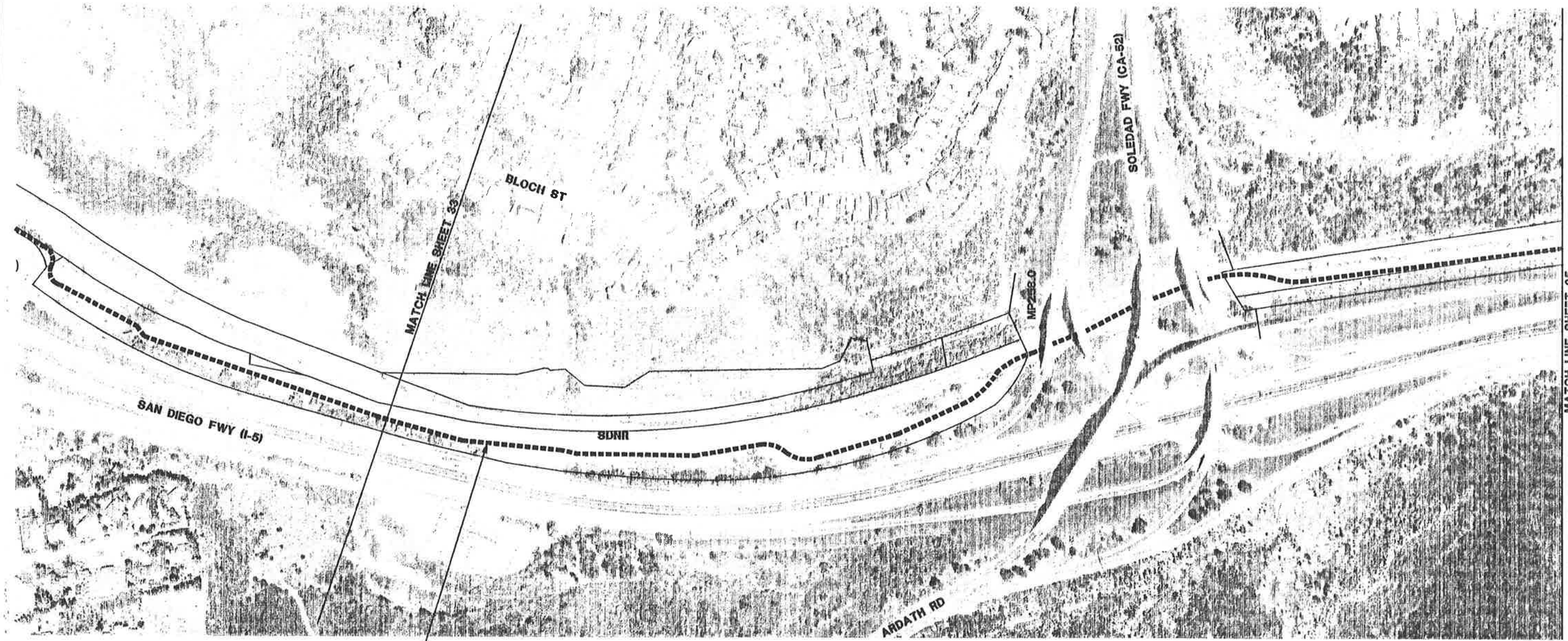
CITY OF SAN DIEGO

LA JOLLA COLONY DR
ROSE CANYON OPEN SPACE PARK
COASTAL RAIL TRAIL

376-9

SHEET 33 OF 48

PROJECT NO. 3455 95052033/TC/ET



EXISTING CLASS I BIKE PATH

LEGEND:

DESCRIPTION	SYMBOL
CLASS I BIKE PATH	—————
CLASS II BIKE LANES	-----
CLASS III BIKE ROUTE	- - - - -
PEDESTRIAN TRAIL	-----
PEDESTRIAN TRAIL (UNIMPROVED)	-----
AT GRADE CROSSING	☒
OVER CROSSING	□
BRIDGE	⌒



REVISIONS	DATE	SCALE
		HORIZONTAL AS SHOWN
		VERTICAL AS SHOWN

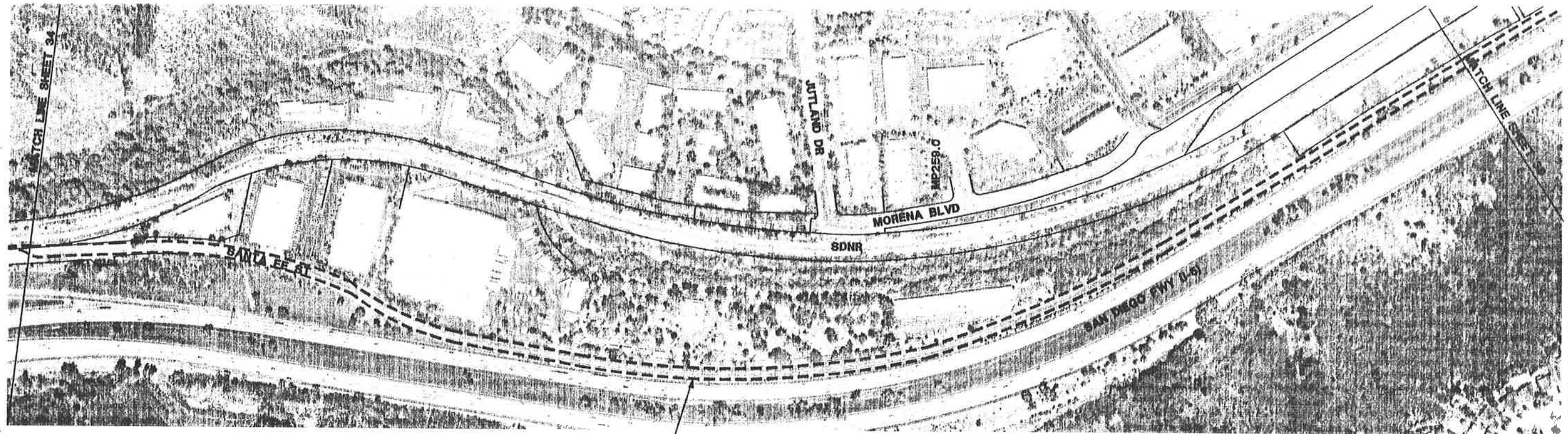


PLANS PREPARED BY:
TRANSTECH
 624 BREA CANYON ROAD
 WALNUT, CA 91789
 (909) 596-8599
 DATE: 1/25/99

CITY OF SAN DIEGO		376-9
SAN DIEGO FWY (I-5) AND SOLEDAD FWY (CA-52) COASTAL RAIL TRAIL		SHEET 34 OF 43



SCALE 1 : 2000



CLASS III BIKE ROUTE

LEGEND:

DESCRIPTION	SYMBOL
CLASS I BIKE PATH	—————
CLASS II BIKE LANES	-----
CLASS III BIKE ROUTE	- - - - -
PEDESTRIAN TRAIL	-----
PEDESTRIAN TRAIL (UNIMPROVED)	-----
AT GRADE CROSSING	☒
OVER CROSSING	□
BRIDGE	▬

REVISIONS	DATE	SCALE

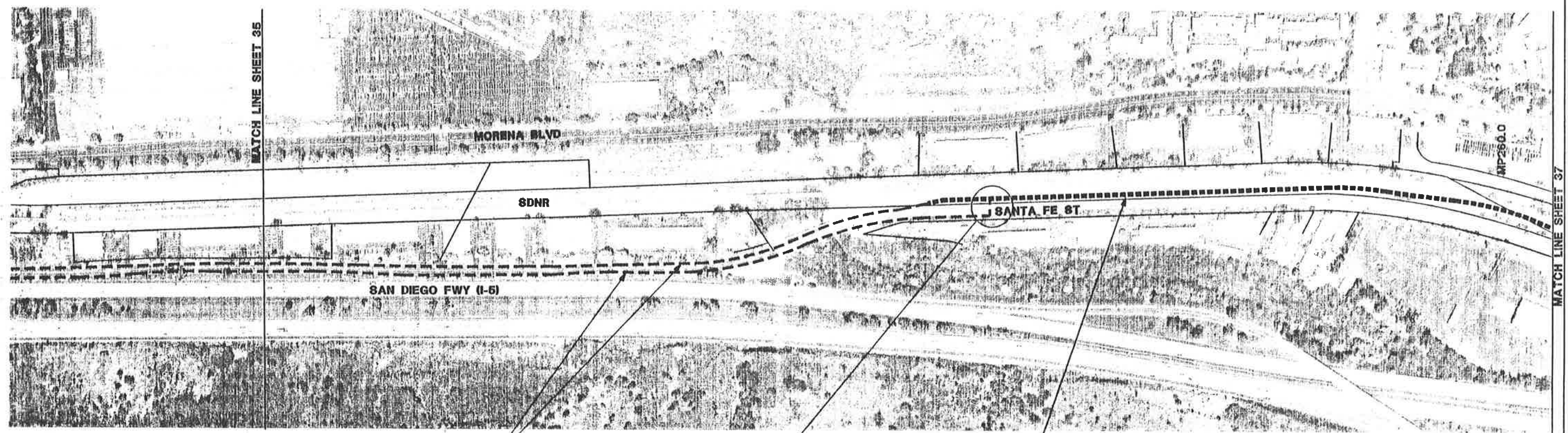


PLANS PREPARED BY:
TRANSTECH
 624 BREA CANYON ROAD
 WALNUT, CA 91789
 (909) 595-8399
 DATE: 1/31/00

CITY OF SAN DIEGO		376-9
SANTA FE ST AND MORENA BLVD COASTAL RAIL TRAIL		
PROJECT NO. 3455		SHEET 35 OF 48



SCALE 1 : 2000



CLASS III BIKE ROUTE PEDESTRIAN CROSSING WITH ACTIVATED LIGHT CLASS I BIKE PATH

LEGEND:

DESCRIPTION	SYMBOL
CLASS I BIKE PATH
CLASS II BIKE LANES	-----
CLASS III BIKE ROUTE	-----
PEDESTRIAN TRAIL	-----
PEDESTRIAN TRAIL (UNIMPROVED)	-----
AT GRADE CROSSING	☒
OVER CROSSING	□
BRIDGE	▬

REVISIONS	DATE	SCALE



PLANS PREPARED BY:
TRANSTECH
 624 BREA CANYON ROAD
 WALNUT, CA 91789
 (909) 595-8599
 125 '98

CITY OF SAN DIEGO
 MORENA BLVD AND
 SANTA FE ST
 COASTAL RAIL TRAIL

376-9

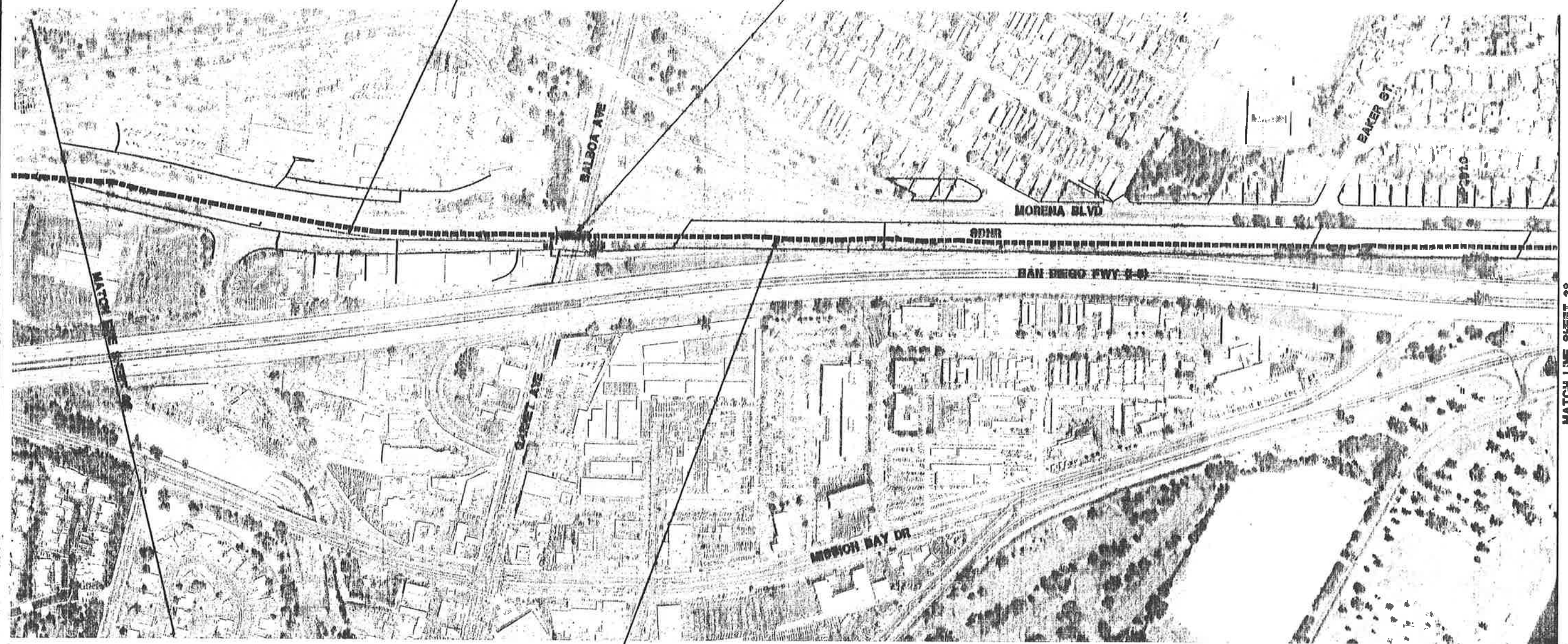
SHEET 36 OF 48



SCALE 1 : 2000

PROPOSED
REF. CONC. CANTILEVER/
RETAINING WALL REQUIRED FOR FILL/
ABUTMENT 0-30' IN +150'

PROPOSED BICYCLE BRIDGE
SEE DETAIL 7 ON SHEET 48
LENGTH OF BRIDGE ±180'



LEGEND:

DESCRIPTION	SYMBOL
CLASS I BIKE PATH	-----
CLASS II BIKE LANES	-----
CLASS III BIKE ROUTE	-----
PEDESTRIAN TRAIL	-----
PEDESTRIAN TRAIL (UNIMPROVED)	-----

CLASS I BIKE PATH

AT GRADE CROSSING	☒
OVER CROSSING	□
BRIDGE	▬

REVISIONS	DATE	SCALE



PLANS PREPARED BY:
TRANSTECH
624 DREA CANYON ROAD
WALNUT, CA 91789
(909) 593-0599
ALF CAYIR RCE 47128 EXP. 12-31-03 DATE 1/21/02

CITY OF SAN DIEGO
**MORENA BLVD
AND BALBOA AVE
COASTAL RAIL TRAIL**

376-9

SHEET 37 OF 48

PROJECT NO. 3459 9/05/2007/TC/EF 09.22.00

MATCH LINE SHEET 38



SCALE 1 : 2000



CLASS I BIKE LANE

LEGEND:

DESCRIPTION	SYMBOL
CLASS I BIKE PATH	—————
CLASS II BIKE LANES	-----
CLASS III BIKE ROUTE	-----
PEDESTRIAN TRAIL	-----
PEDESTRIAN TRAIL (UNIMPROVED)	-----
AT GRADE CROSSING	☒
OVER CROSSING	□
BRIDGE	▬

REVISIONS	DATE	SCALE
		HORIZONTAL AS SHOWN
		VERTICAL AS SHOWN



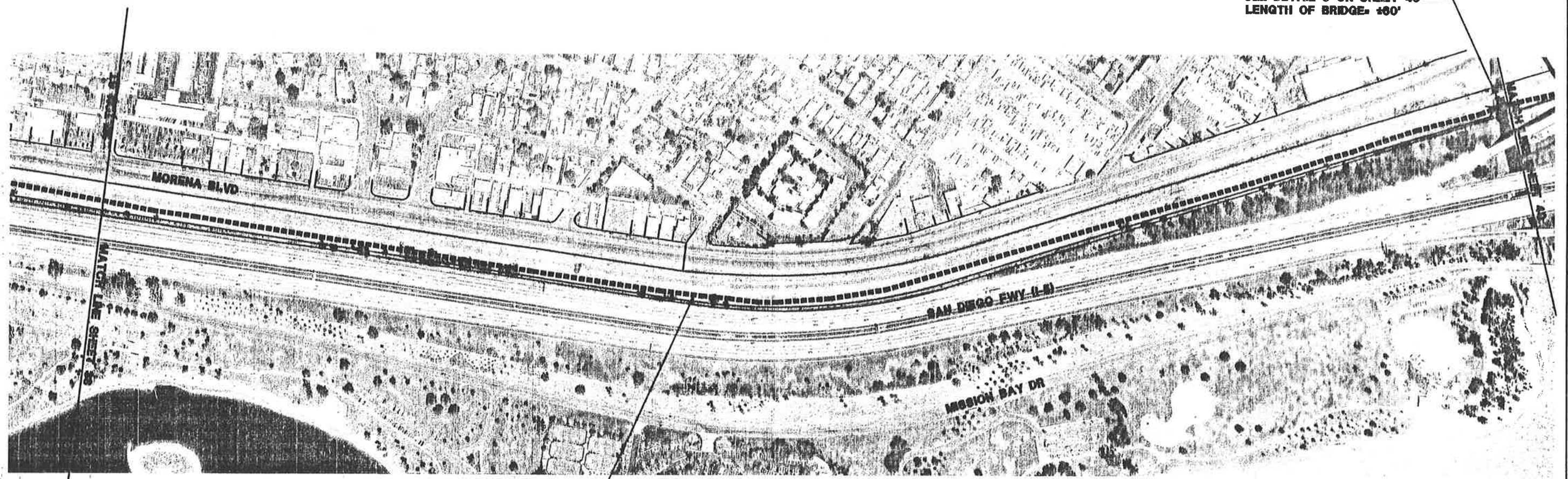
PLANS PREPARED BY:
TRANSTECH
 424 SUMMIT STREET, SUITE 120
 OCEANSIDE, CA 92054
 (760) 721-5977
 NLT CIVIL P.C.E. 47128 EXP. 12-31-99 DATE

CITY OF SAN DIEGO	
MORENA BLVD AND MISSION BAY DR COASTAL RAIL TRAIL	
376-9	SHEET 38 OF 45



SCALE 1 : 2000

PROPOSED BRIDGE OVER WETLAND
SEE DETAIL 6 ON SHEET 48
LENGTH OF BRIDGE: ±60'



CLASS I BIKE PATH

LEGEND:

DESCRIPTION	SYMBOL
CLASS I BIKE PATH	-----
CLASS II BIKE LANES	-----
CLASS III BIKE ROUTE	-----
PEDESTRIAN TRAIL	-----
PEDESTRIAN TRAIL (UNIMPROVED)	-----
AT GRADE CROSSING	☒
OVER CROSSING	□
BRIDGE	▬

REVISIONS	DATE	SCALE
		HORIZONTAL AS SHOWN
		VERTICAL AS SHOWN



PLANS PREPARED BY:
TRANSTECH
624 BREA CANYON ROAD
WALNUT, CA 91789
(909) 595-8599
DATE: 7/25/00
ALT CAYEN RICE 47128 EXP. 12-31-03

CITY OF SAN DIEGO	
MORENA BLVD AND MISSION BAY DR COASTAL RAIL TRAIL	376-9
SHEET 39 OF 48	




SEE DETAIL 8 ON SHEET 48
LENGTH OF BRIDGE ±00'

CLASS I BIKE PATH

UNDERCROSSING

CLASS II BIKE LANES

SCALE 1 : 2000



UNDERCROSSING

LEGEND:

DESCRIPTION	SYMBOL
CLASS I BIKE PATH	-----
CLASS II BIKE LANES	-----
CLASS III BIKE ROUTE	-----
PEDESTRIAN TRAIL	-----
PEDESTRIAN TRAIL (UNIMPROVED)	-----
AT GRADE CROSSING	⊗
OVER CROSSING	□
BRIDGE	⊕

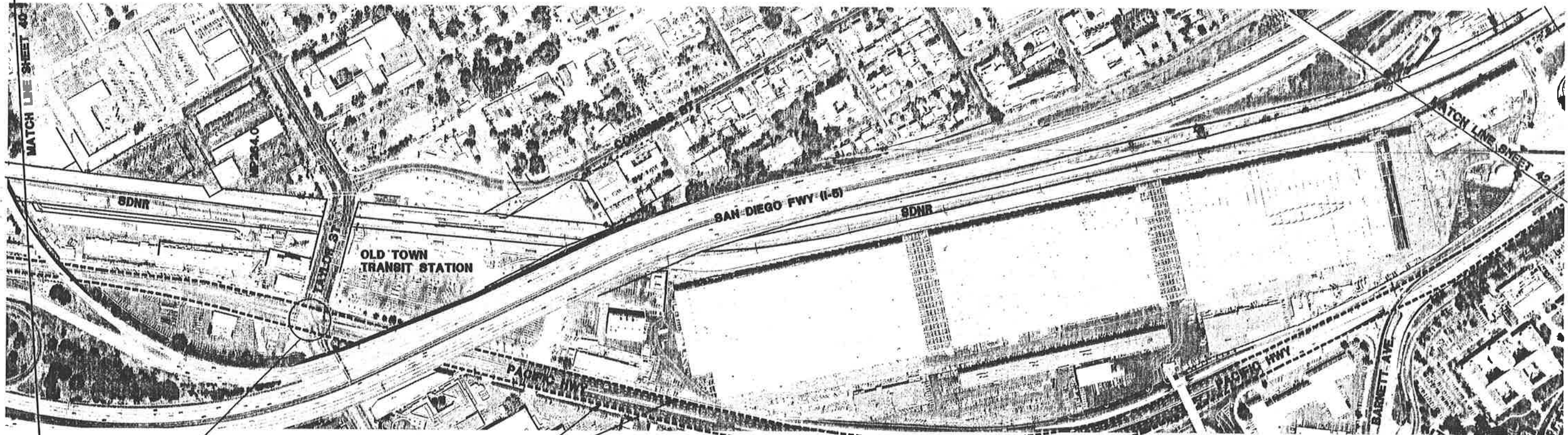
REVISIONS	DATE	SCALE
		HORIZONTAL AS SHOWN
		VERTICAL AS SHOWN



PLANS PREPARED BY:
TRANSTECH
624 BREA CANYON ROAD
WALNUT, CA 91789
(909) 595-8599
DATE: 9/25/00

CITY OF SAN DIEGO		376-9
SEA WORLD DR TO I-8 COASTAL RAIL TRAIL		SHEET 40 OF 48

SCALE 1 : 2000



SIGNALIZED CROSSING

CLASS II BIKE LANES

LEGEND:

DESCRIPTION	SYMBOL
CLASS I BIKE PATH	=====
CLASS II BIKE LANES	-----
CLASS III BIKE ROUTE	- - - - -
PEDESTRIAN TRAIL	-----
PEDESTRIAN TRAIL (UNIMPROVED)	-----
AT GRADE CROSSING	☒
OVER CROSSING	□
BRIDGE	▬

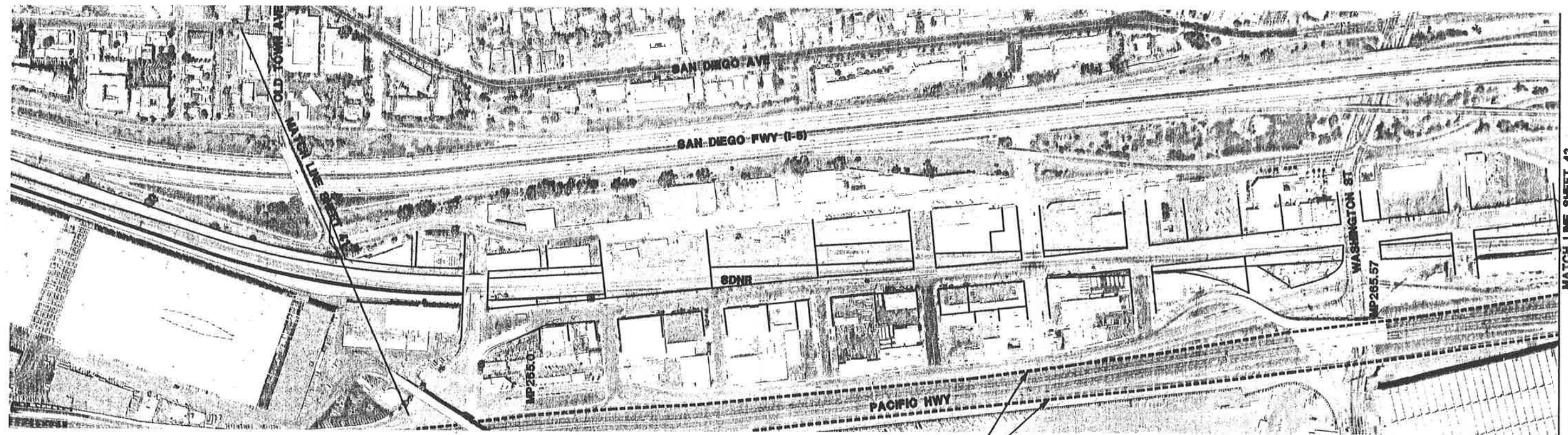
REVISIONS	DATE	SCALE
		HORIZONTAL AS SHOWN
		VERTICAL AS SHOWN



PLANS PREPARED BY:
TRANSTECH
 624 BREA CANYON ROAD
 WALNUT, CA 91789
 (909) 595-8599
ADP 9/2/00
 ALL CIVIL REG. 4750 EXP. 12-31-03 DATE

CITY OF SAN DIEGO		376-9
PACIFIC HIGHWAY		
COASTAL RAIL TRAIL		
PROJECT NO 3433		SHEET 41 OF 48

SCALE 1 : 2000



CLASS II BIKE LANES

LEGEND:

DESCRIPTION	SYMBOL
CLASS I BIKE PATH	=====
CLASS II BIKE LANES	-----
CLASS III BIKE ROUTE	- - - - -
PEDESTRIAN TRAIL	-----
PEDESTRIAN TRAIL (UNIMPROVED)	-----
AT GRADE CROSSING	☒
OVER CROSSING	□
BRIDGE	⌞

REVISIONS	DATE	SCALE

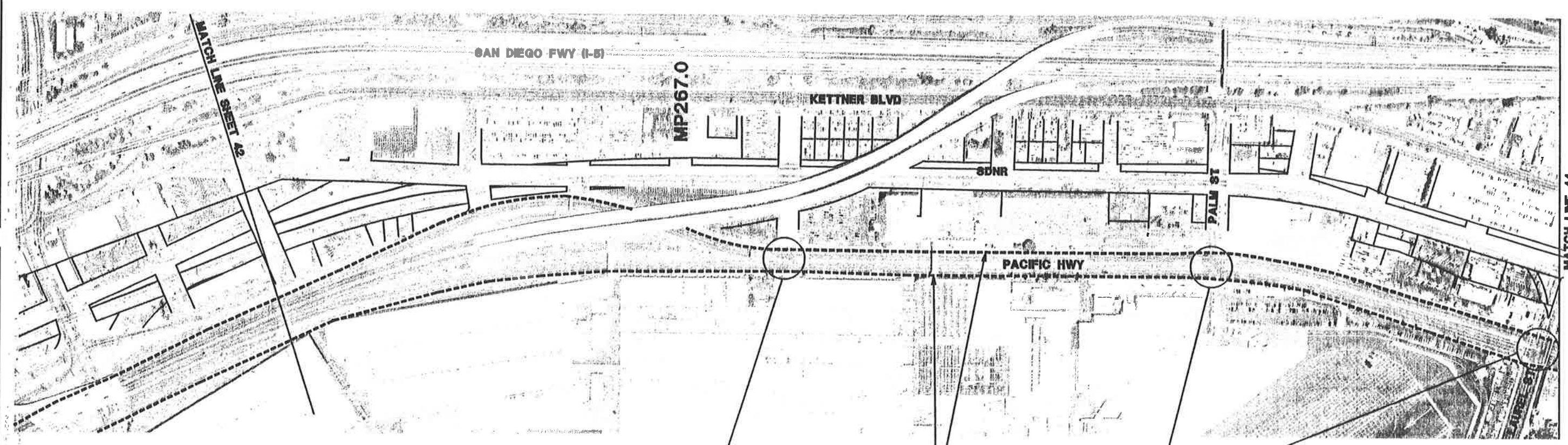


PLANS PREPARED BY:
TRANSTECH
 624 BREA CANYON ROAD
 WALNUT, CA 91789
 (909) 595-8599
A. Paris 9/25/00
 ALL CIVIL R.C.E. 47159 EXP. 12-31-03 DATE

CITY OF SAN DIEGO		376-9
PACIFIC HWY		
COASTAL RAIL TRAIL		
PROJECT NO. 3433		SHEET 42 OF 49



SCALE 1 : 2000



SIGNALIZED CROSSING CLASS II BIKE LANES SIGNALIZED CROSSING

LEGEND:

DESCRIPTION	SYMBOL
CLASS I BIKE PATH	=====
CLASS II BIKE LANES	-----
CLASS III BIKE ROUTE	- - - - -
PEDESTRIAN TRAIL	-----
PEDESTRIAN TRAIL (UNIMPROVED)	-----
AT GRADE CROSSING	☒
OVER CROSSING	□
BRIDGE	▬

REVISIONS	DATE	SCALE
		HORIZONTAL AS SHOWN
		VERTICAL AS SHOWN

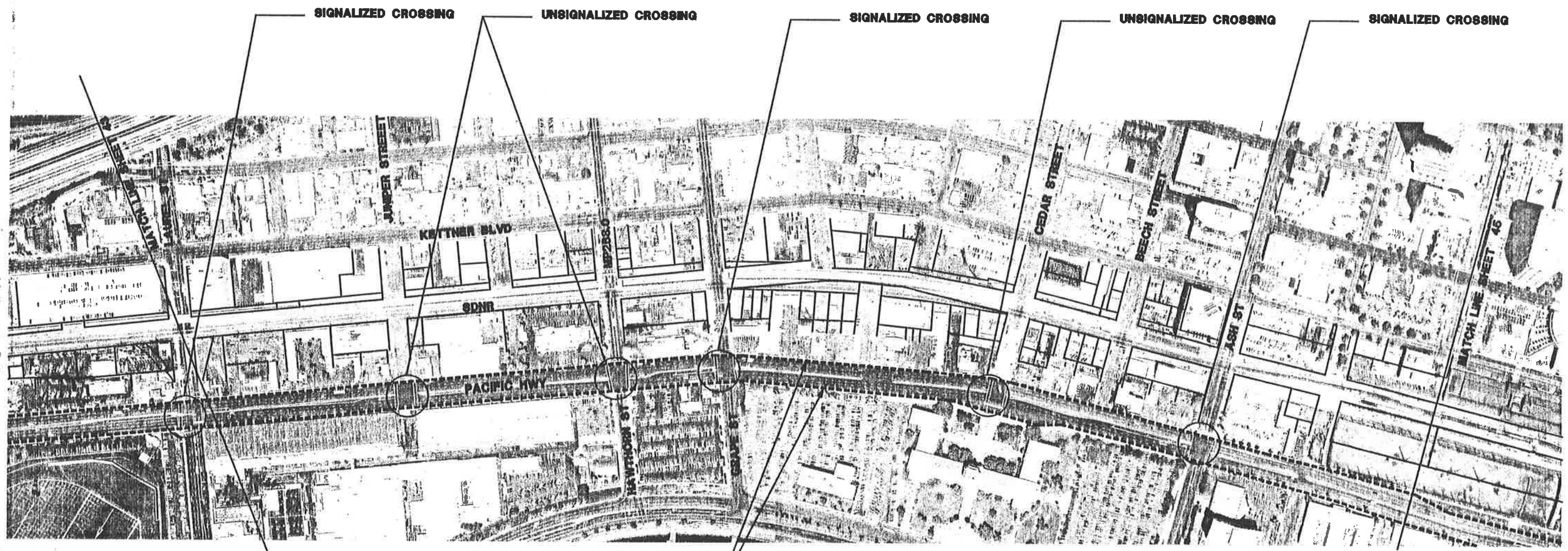


PLANS PREPARED BY:
TRANSTECH
 624 BREA CANYON ROAD
 WALNUT, CA 91789
 (909) 595-8599
ACR
 ALL CITY P.C.E. 47124 EXP. 12-31-02 DATE 9/21/00

CITY OF SAN DIEGO	
PACIFIC HWY	376-9
COASTAL RAIL TRAIL	SHEET 43 OF 48



SCALE 1 : 2000



SIGNALIZED CROSSING

UNSIGNALIZED CROSSING

SIGNALIZED CROSSING

UNSIGNALIZED CROSSING

SIGNALIZED CROSSING

CLASS II BIKE LANES

LEGEND:

DESCRIPTION	SYMBOL
CLASS I BIKE PATH	=====
CLASS II BIKE LANES	-----
CLASS III BIKE ROUTE	- - - - -
PEDESTRIAN TRAIL	-----
PEDESTRIAN TRAIL (UNIMPROVED)	-----
AT GRADE CROSSING	☒
OVER CROSSING	□
BRIDGE	⊞

REVISIONS	DATE	SCALE
		HORIZONTAL AS SHOWN
		VERTICAL AS SHOWN



PLANS PREPARED BY:
TRANSTECH
 624 BREA CANYON ROAD
 WALNUT, CA 91789
 (909) 395-8599
A. O'Keefe 9/25/00
 ALT. CAYTR REC. 4700 EXP. 12-31-03 DATE

CITY OF SAN DIEGO	
PACIFIC HWY (DOWNTOWN)	
COASTAL RAIL TRAIL	
376-9	SHEET 44 OF 49



SCALE 1 : 2000



SIGNALIZED CROSSING

CLASS II BIKE LANES

SIGNALIZED CROSSING

LEGEND:

DESCRIPTION

SYMBOL

CLASS I BIKE PATH



CLASS II BIKE LANES



CLASS III BIKE ROUTE



PEDESTRIAN TRAIL



PEDESTRIAN TRAIL (UNIMPROVED)



AT GRADE CROSSING



OVER CROSSING



BRIDGE



REVISIONS	DATE	SCALE
		HORIZONTAL AS SHOWN
		VERTICAL AS SHOWN

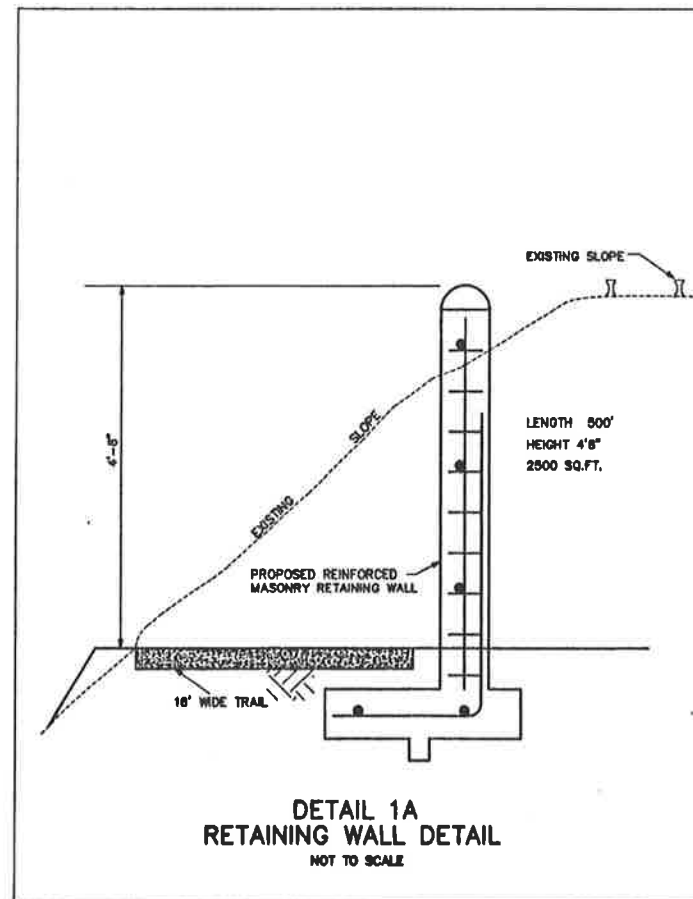
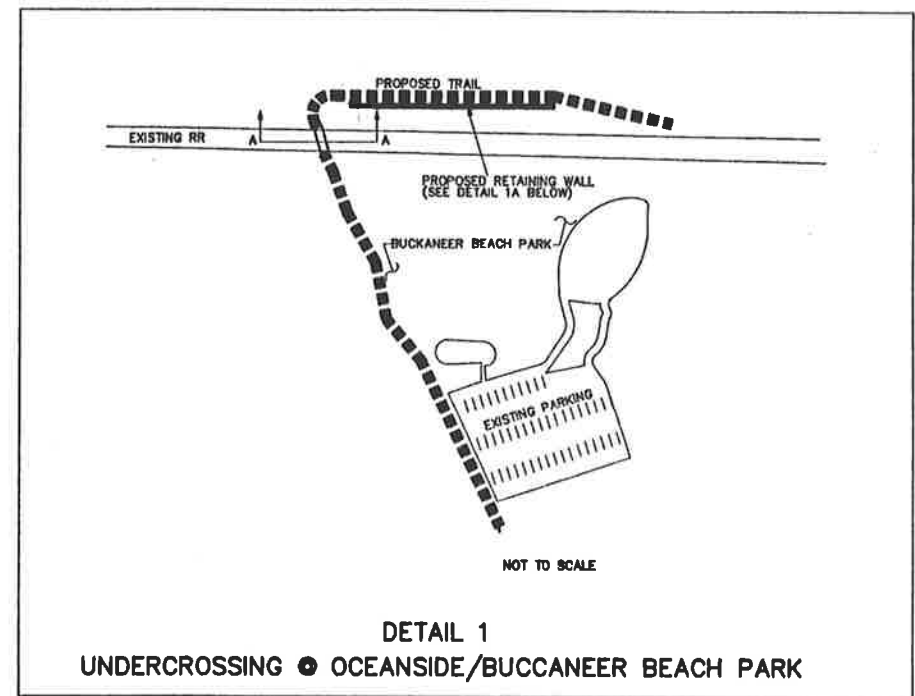
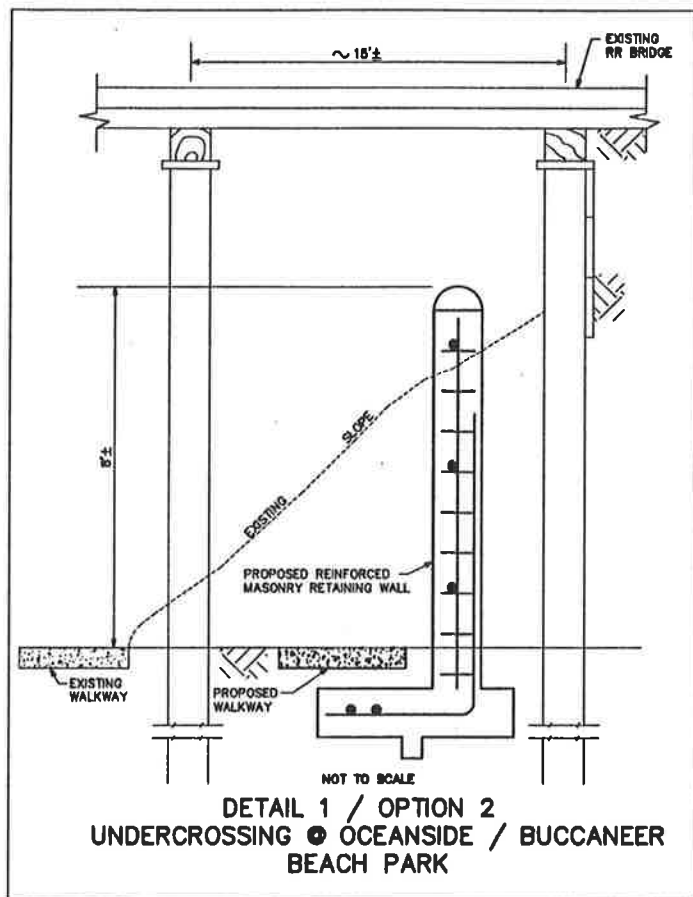
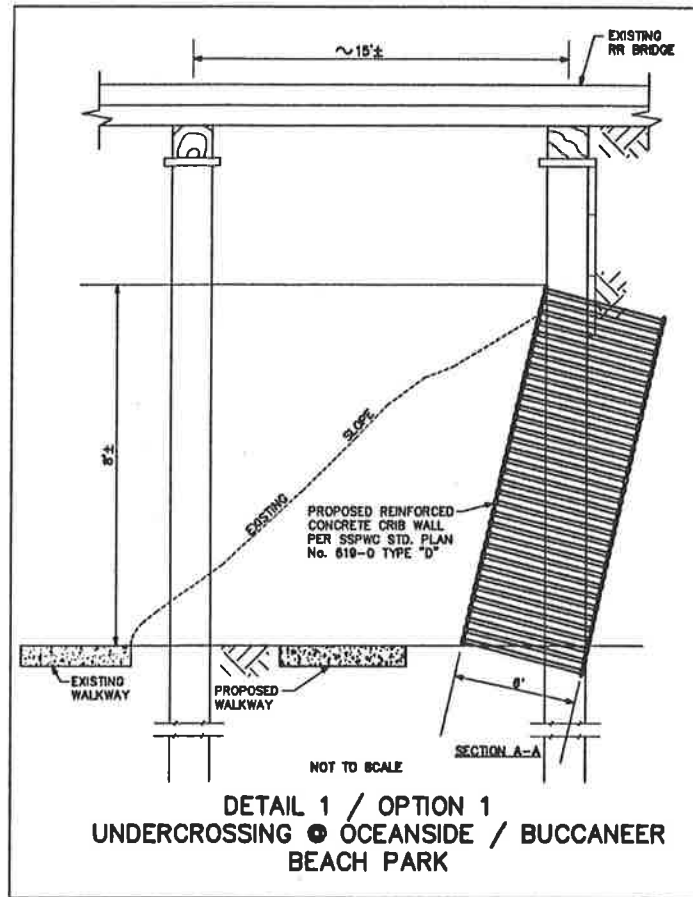


PLANS PREPARED BY:
TRANSTECH
624 BREA CANYON ROAD
WALNUT, CA 91789
(909) 395-8399

ALF CAYEN R.C.E. 47100 EXP. 12-31-92 DATE

CITY OF SAN DIEGO		376-9
SANTA FE DEPOT		
COASTAL RAIL TRAIL		
PROJECT NO. 3433		SHEET 45 OF 49

95097045/10/EP 01.13.95

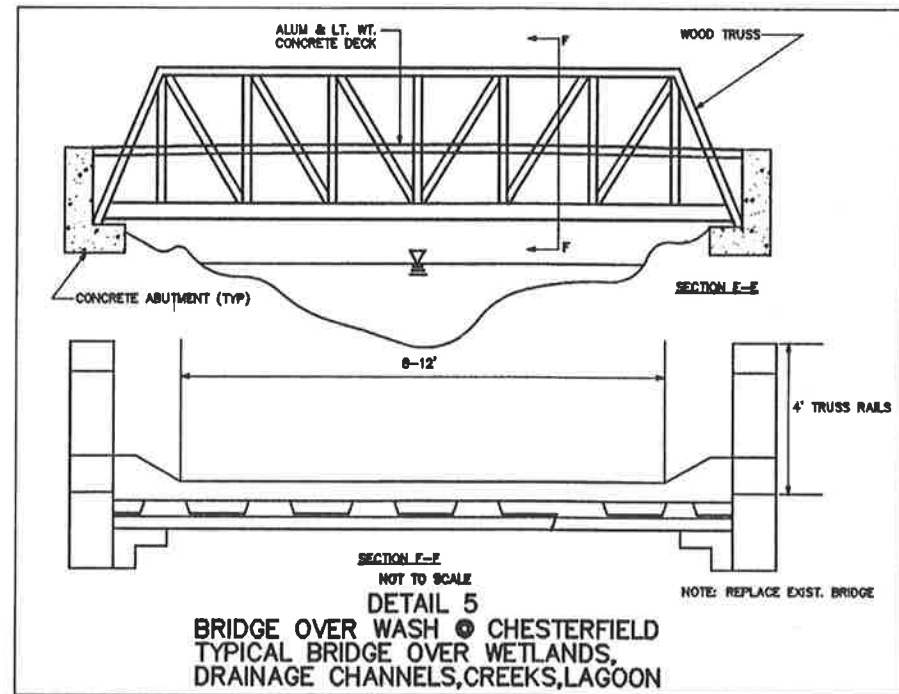
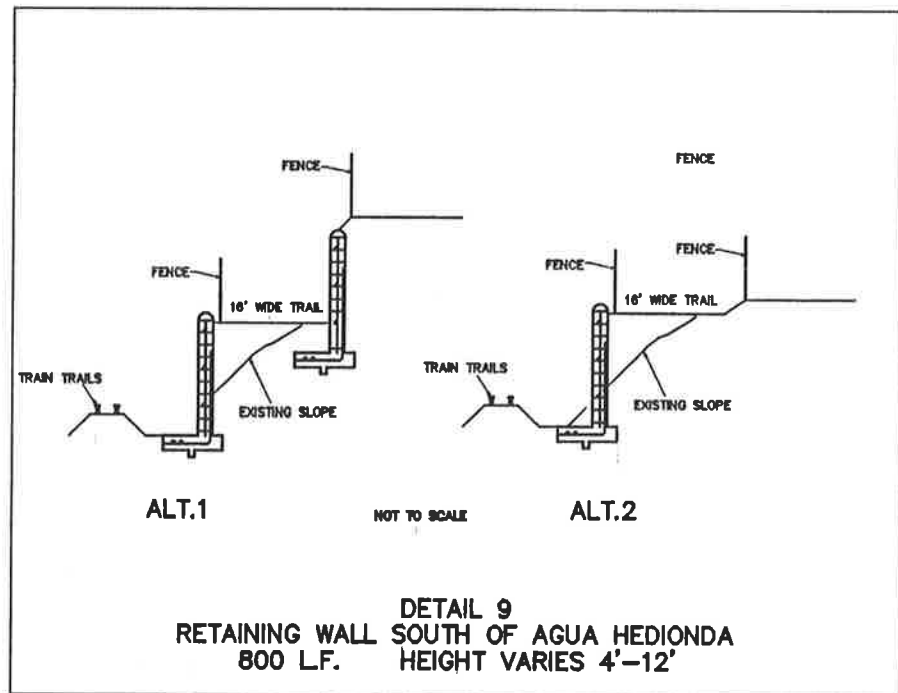
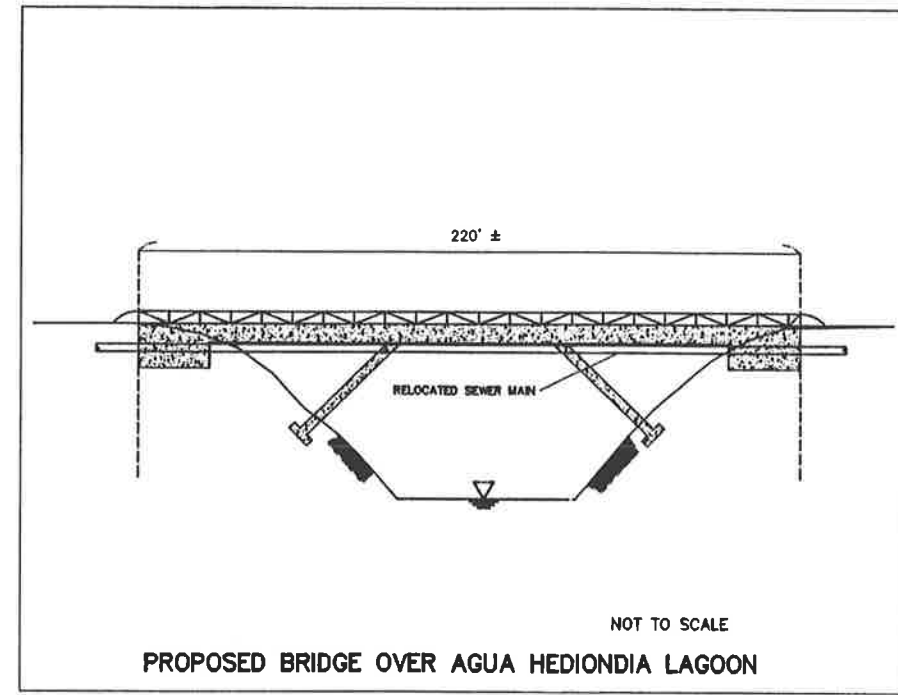
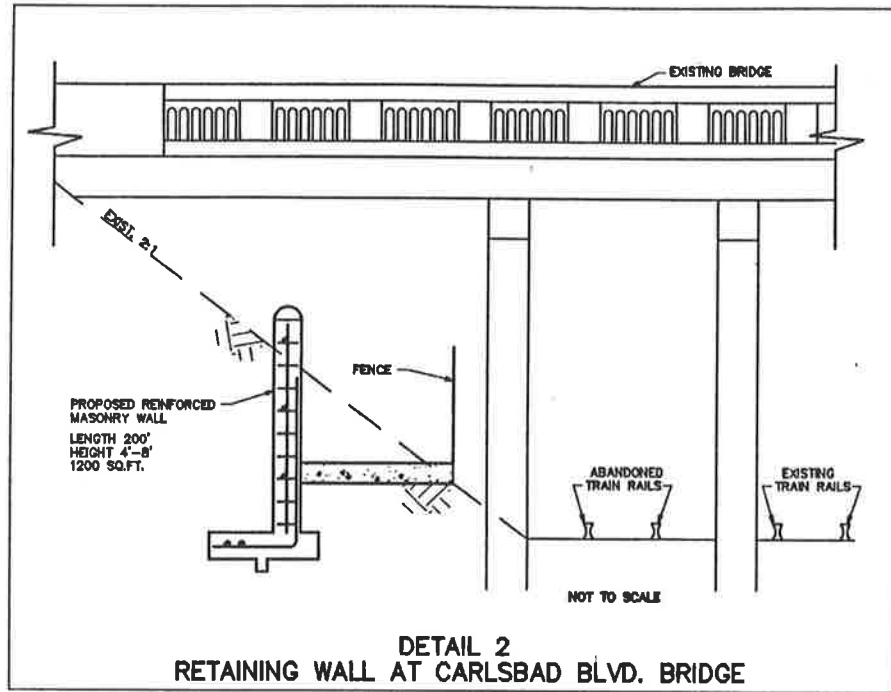


REVISIONS	DATE	SCALE
		HORIZONTAL AS SHOWN
		VERTICAL AS SHOWN

PRELIMINARY
NOT FOR CONSTRUCTION

PLANS PREPARED BY: *624 Brockway Rd. Walnut, CA 91789*
TRANSTECH Tel: 909-591-8579
 424 SUMMIT STREET, SUITE 120
 OCEANSIDE, CA 92054
 (760) 721-3877
A. Davis 9/21/08
 AU CIVIL R.C.E. 47128 EXP. 12-31-03 DATE

CITY OF SAN DIEGO		376-9
PACIFIC HWY		
COASTAL RAIL TRAIL		
		SHEET 46 OF 48



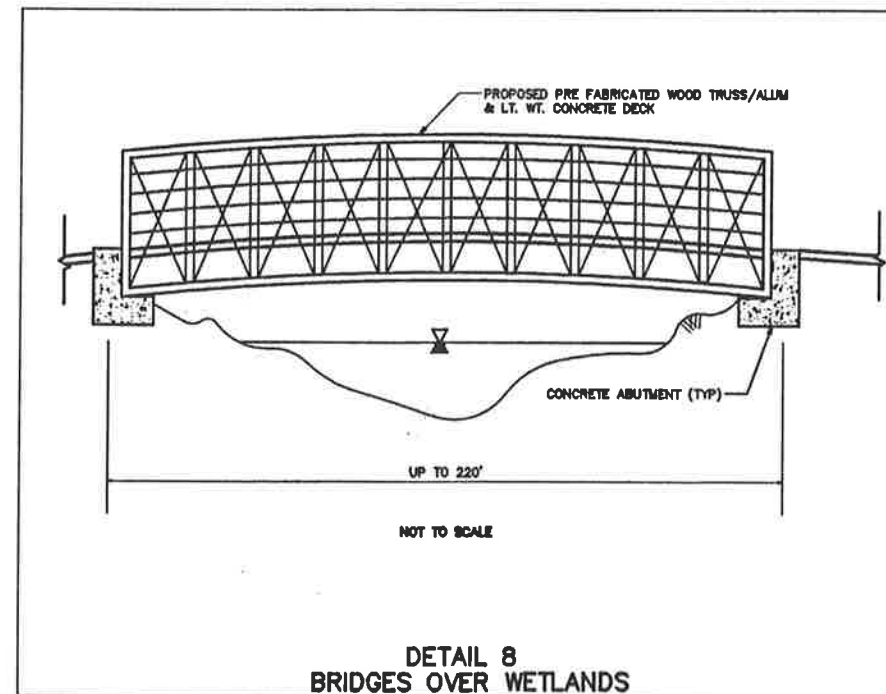
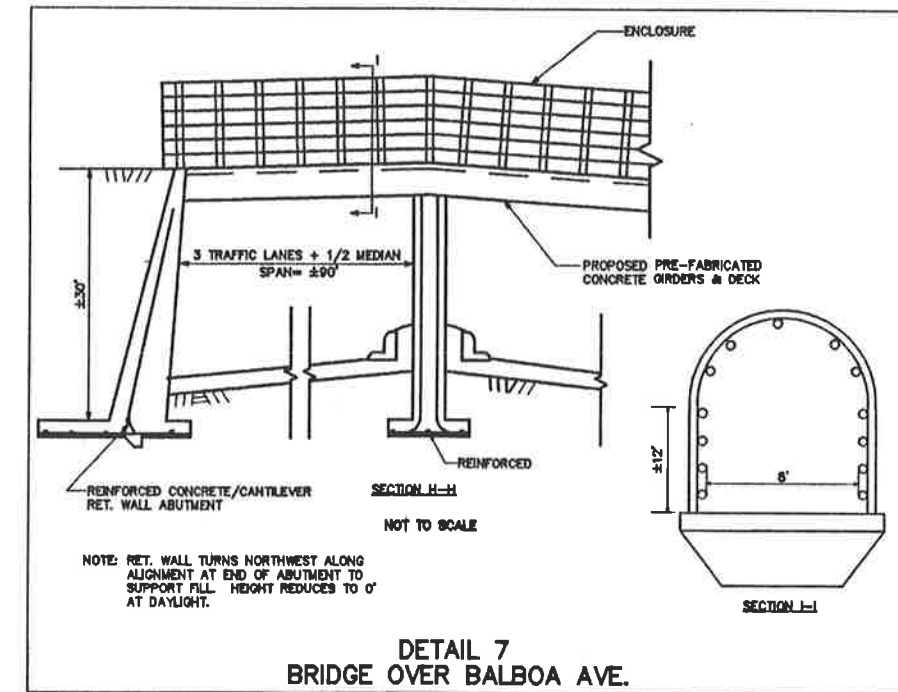
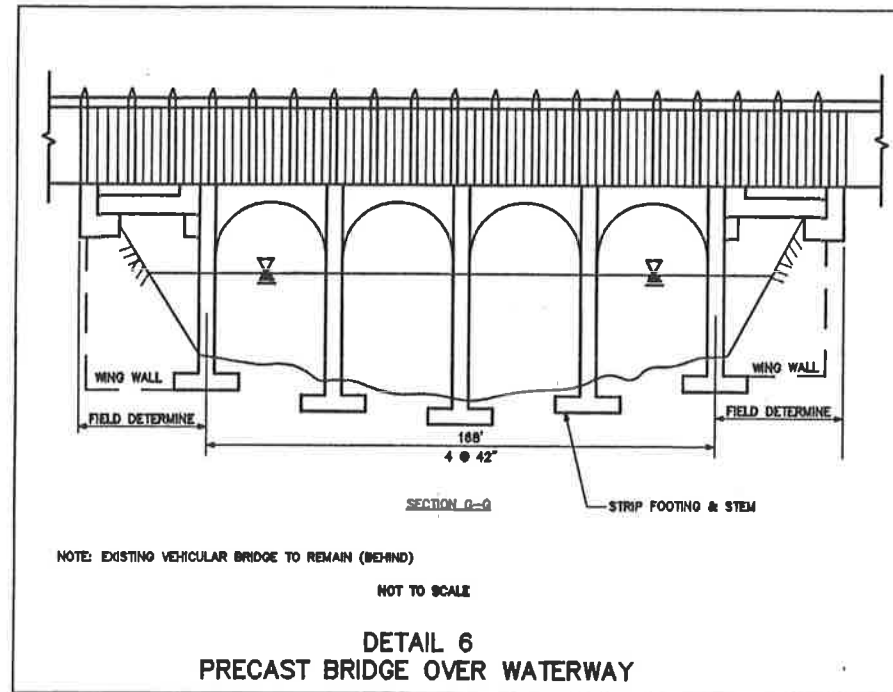
PRELIMINARY
NOT FOR CONSTRUCTION

PLANS PREPARED BY: *Gold Bros. Const. Co.*
TRANSTECH Walnut, CA 91789
Tel: 909-591-8599
124 SUMMIT STREET, SUITE 120
OCEANSIDE, CA 92054
(760) 721-8977

ACD
ALI CAYR R.C.E. 4/12/28 EXP. 12-31-03 DATE *12/1/00*

REVISIONS	DATE	SCALE
		HORIZONTAL AS SHOWN
		VERTICAL AS SHOWN

CITY OF SAN DIEGO		376-9
PACIFIC HWY		
COASTAL RAIL TRAIL		
PROJECT NO 3488		SHEET 47 OF 48



REVISIONS	DATE	SCALE
		HORIZONTAL AS SHOWN
		VERTICAL AS SHOWN

PRELIMINARY
NOT FOR CONSTRUCTION

PLANS PREPARED BY: 624 Brea Blvd.
TRANSTECH Walnut, CA 91789
Tel: 909-575-8577

424 SUMMIT STREET, SUITE 120
OCEANSIDE, CA 92054
(760) 721-8077

A. C. Davis 9/22/00
AU CAYR R.C.E 47128 EXP. 12-31-03 DATE

CITY OF SAN DIEGO		376-9
PACIFIC HWY		
COASTAL RAIL TRAIL		
		SHEET 48 OF 48