



CENTRAL AVENUE BIKEWAY PROJECT OVERVIEW

Normal Heights Community Planning Group
December 5, 2017



CENTRAL AVENUE BIKEWAY

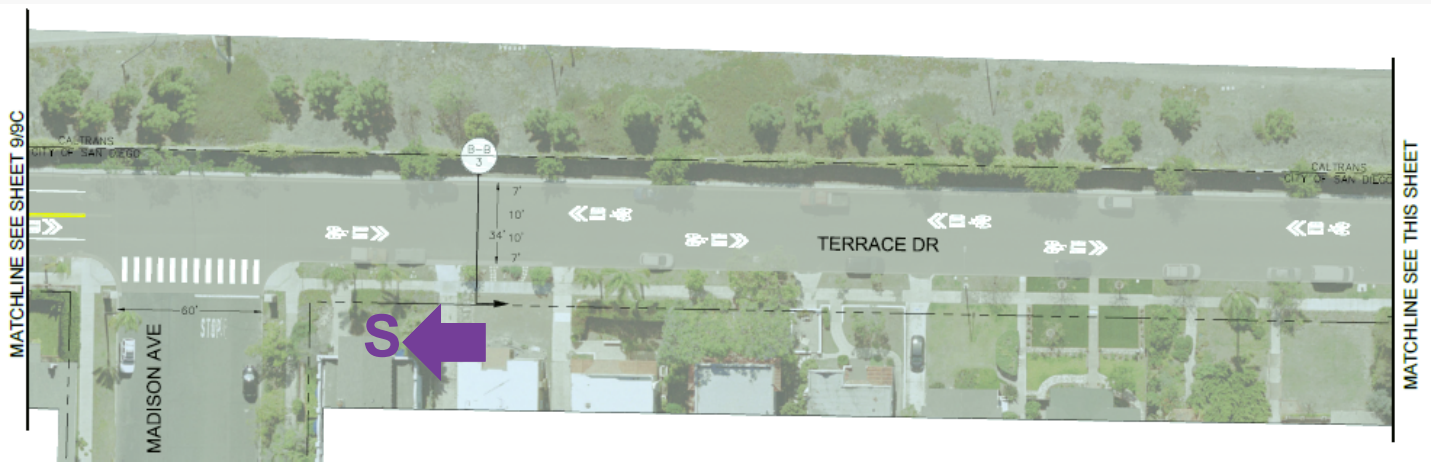
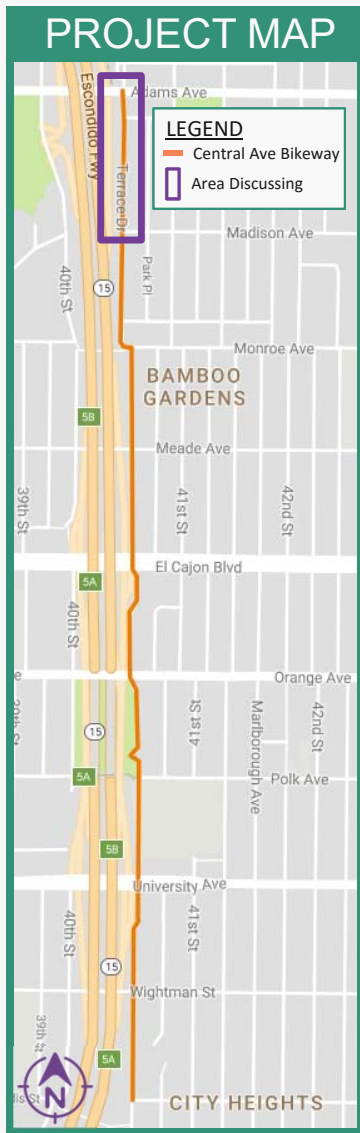
A NORTH-SOUTH CONNECTION

- A combination of bikeway types on Terrace and Central avenues from Adams Avenue to Landis Street
 - A little over 1 mile
- Intersects with North Park | Mid-City Bikeways
 - Monroe and Meade Bikeways
 - Howard – Orange Bikeway
 - Landis Bikeway
- Connects the east-west network





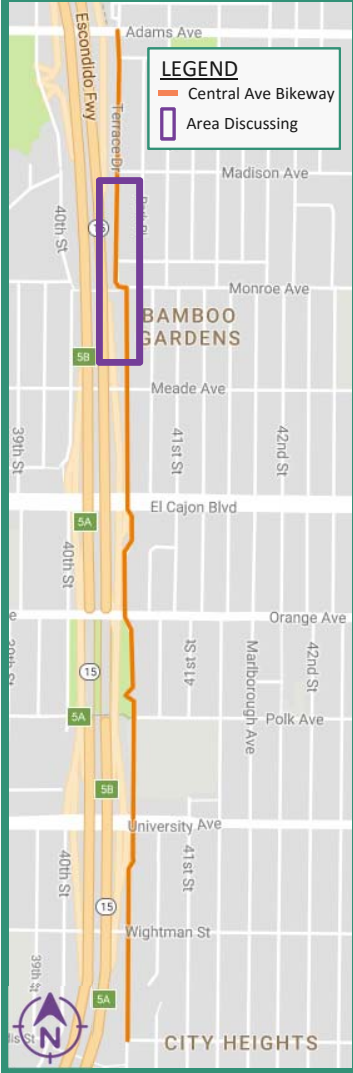
BIKEWAY DETAILS – NORTH TO SOUTH





BIKEWAY DETAILS

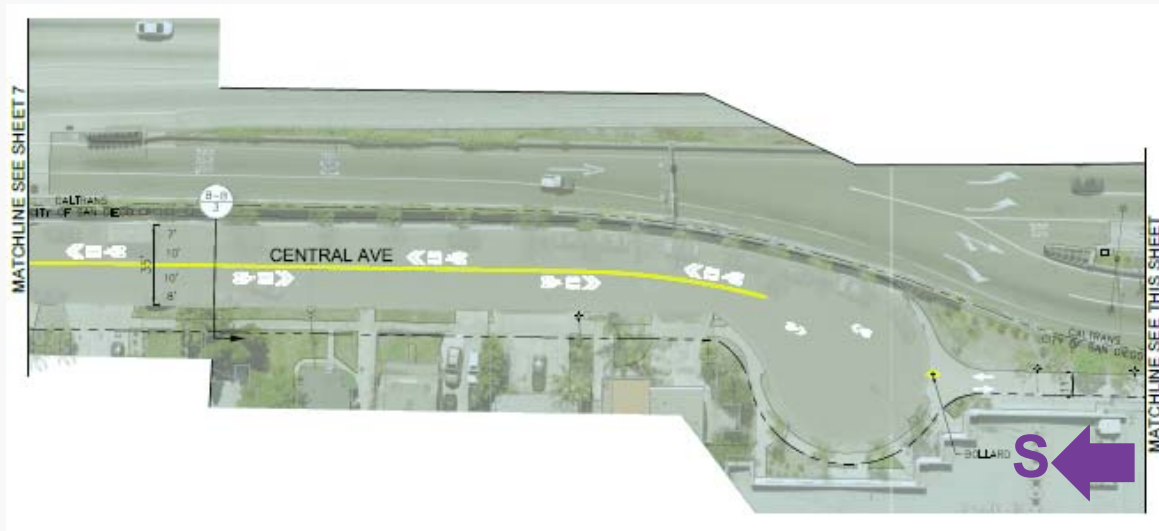
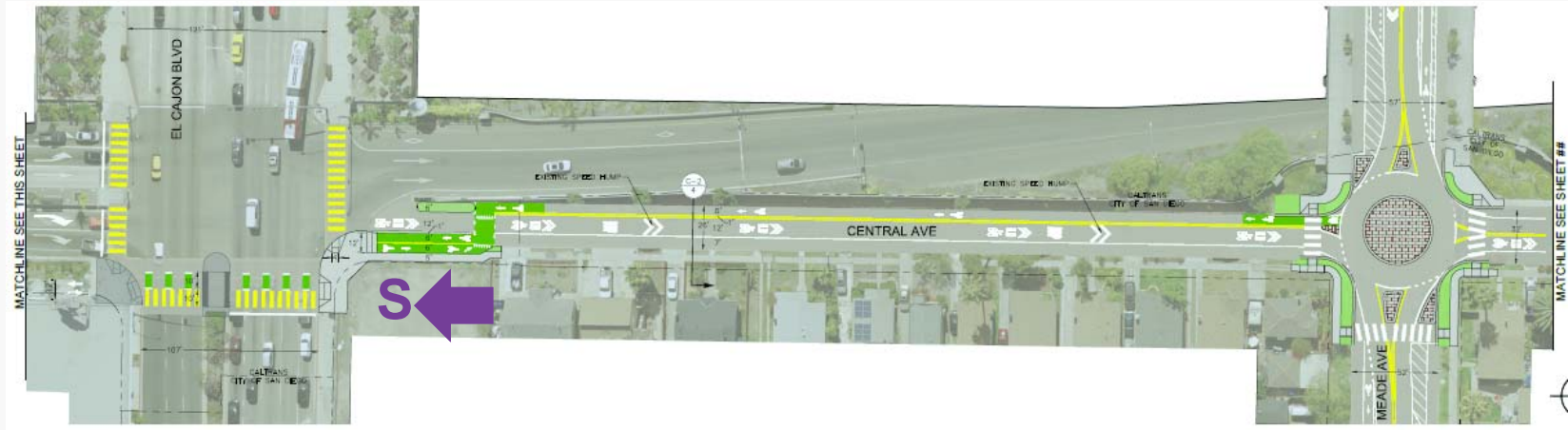
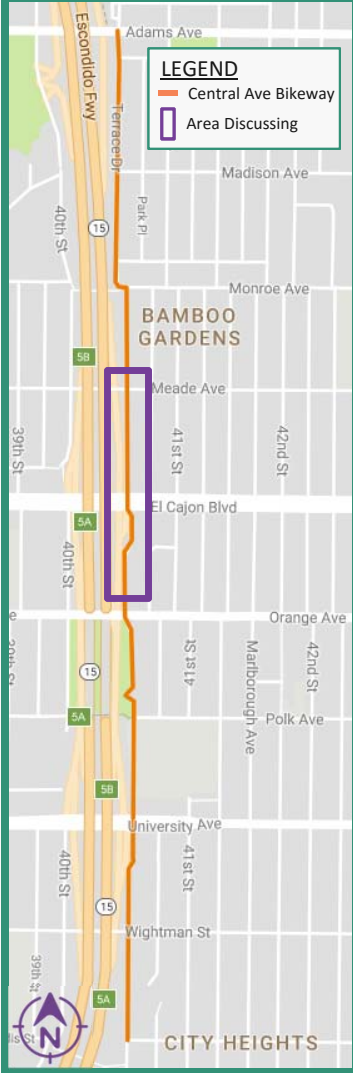
PROJECT MAP





BIKEWAY DETAILS

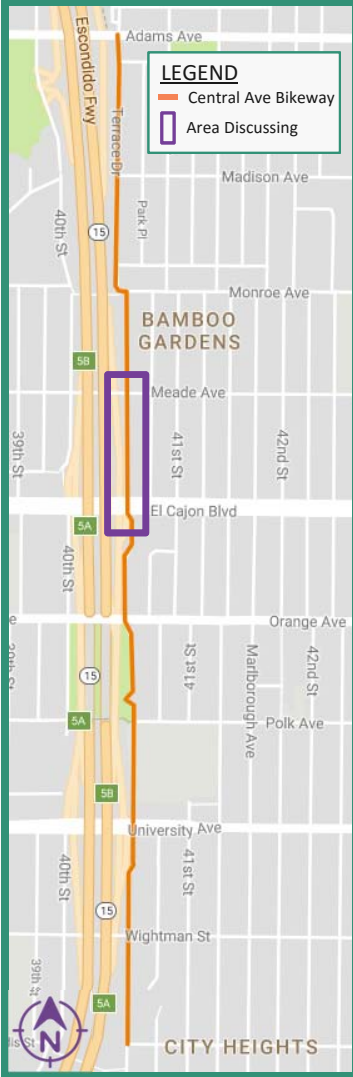
PROJECT MAP



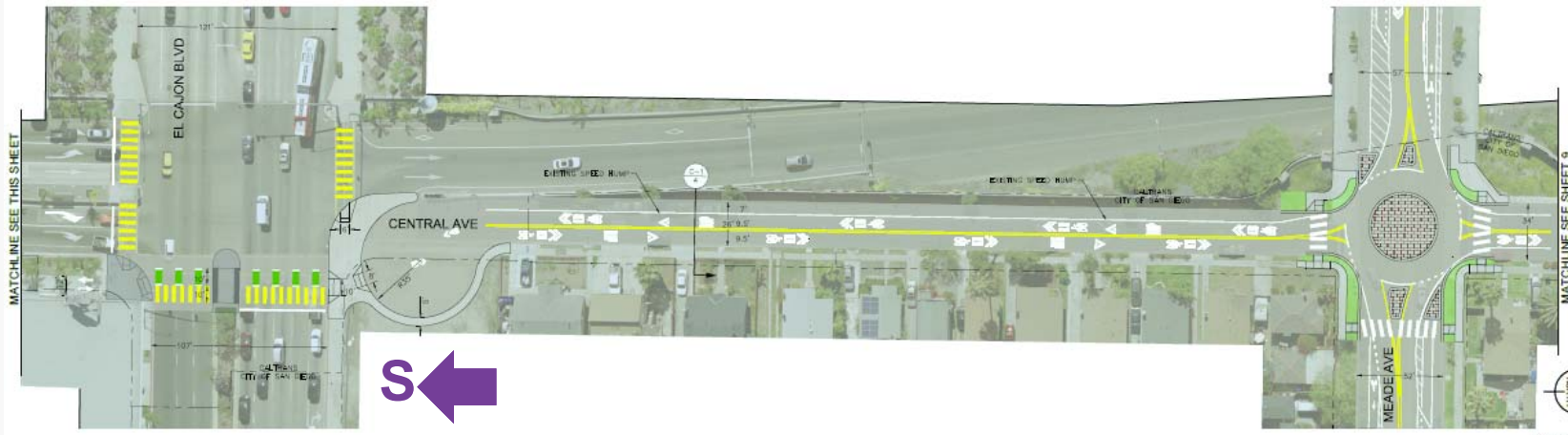


BIKEWAY DETAILS

PROJECT MAP



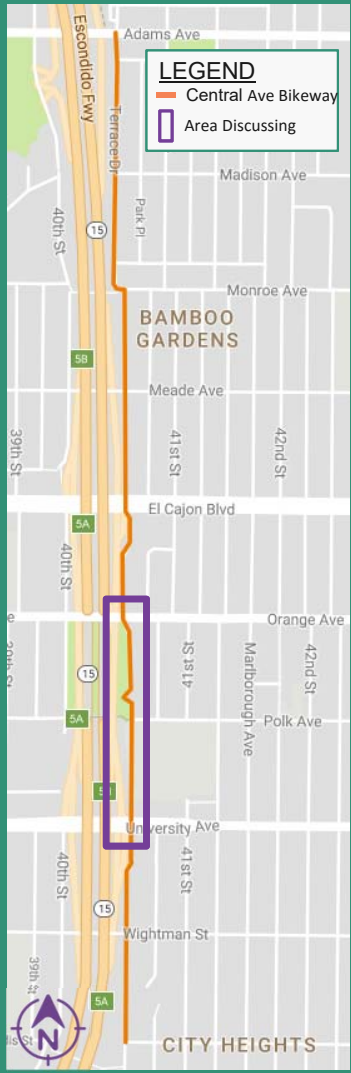
ALTERNATIVE DESIGN WITH CUL DE SAC





BIKEWAY DETAILS

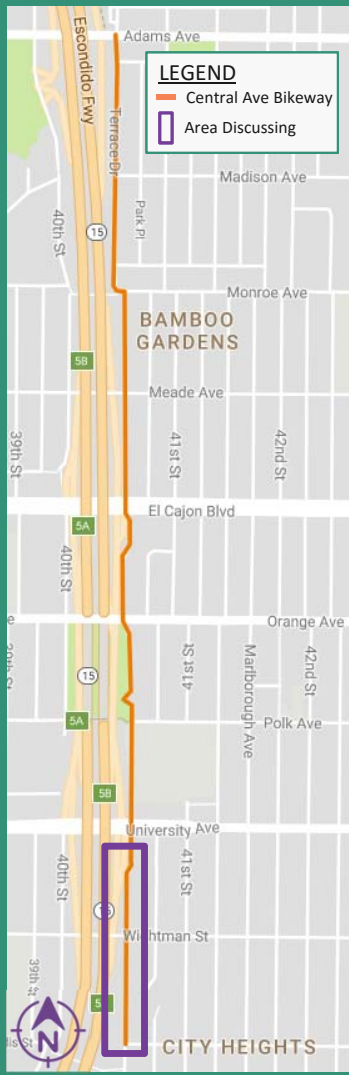
PROJECT MAP





BIKEWAY DETAILS

PROJECT MAP





SCHEDULE

Preliminary Engineering
and Community Outreach

Current effort

CEQA Clearance

March 2018

Final Design

Spring 2018 – Fall 2018

Begin Construction

Winter 2018



PROJECT AND CONTACT INFORMATION

Chris Carterette, Project Manager

Email: chris.carterette@sandag.org

Phone: (619) 699-7319

KeepSanDiegoMoving.com/CentralAvenueBikeway