



CENTRAL AVENUE BIKEWAY PROJECT OVERVIEW

City Heights Area Planning Committee
November 6, 2017



CENTRAL AVENUE BIKEWAY

A NORTH-SOUTH CONNECTION

- A combination of bikeway types on Terrace and Central avenues from Adams Avenue to Landis Street
 - A little over 1 mile
- Intersects with North Park | Mid-City Bikeways
 - Monroe and Meade Bikeways
 - Howard – Orange Bikeway
 - Landis Bikeway
- Connects the east-west network



LEGEND

Proposed Bikeway Alignments

- Central Avenue Bikeway
- Regional Bikeways

Existing Facilities

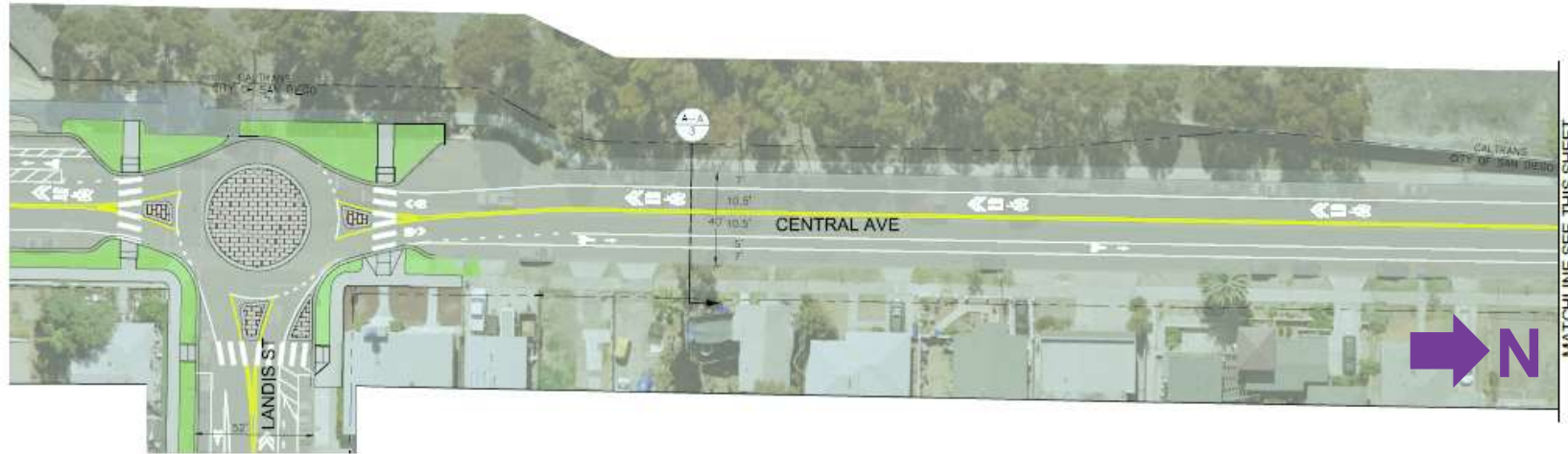
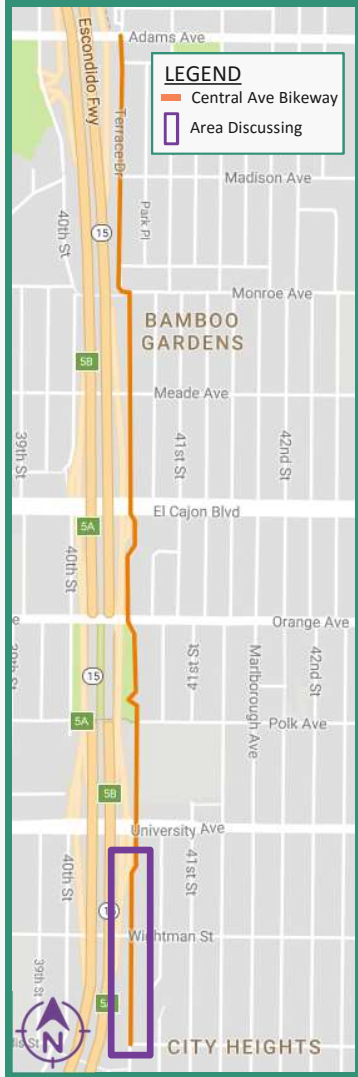
- Bike Path
- Bike Lane
- Bike Route
- Park
- School
- Commuter Bikeway





BIKEWAY DETAILS – SOUTH TO NORTH

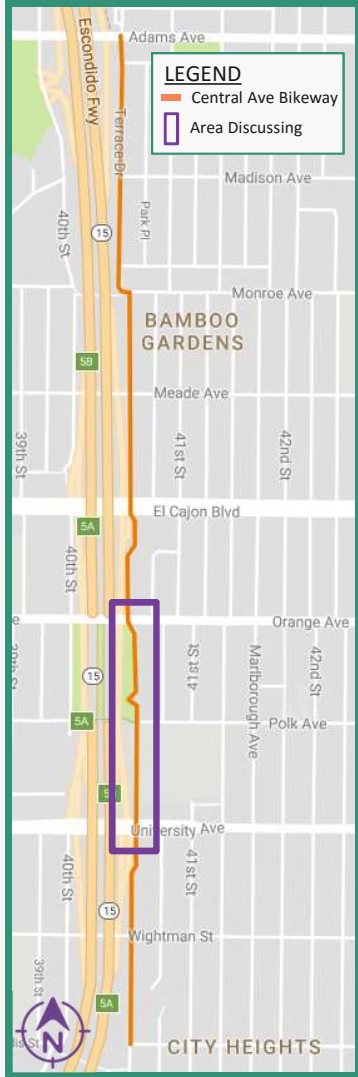
PROJECT MAP





BIKEWAY DETAILS

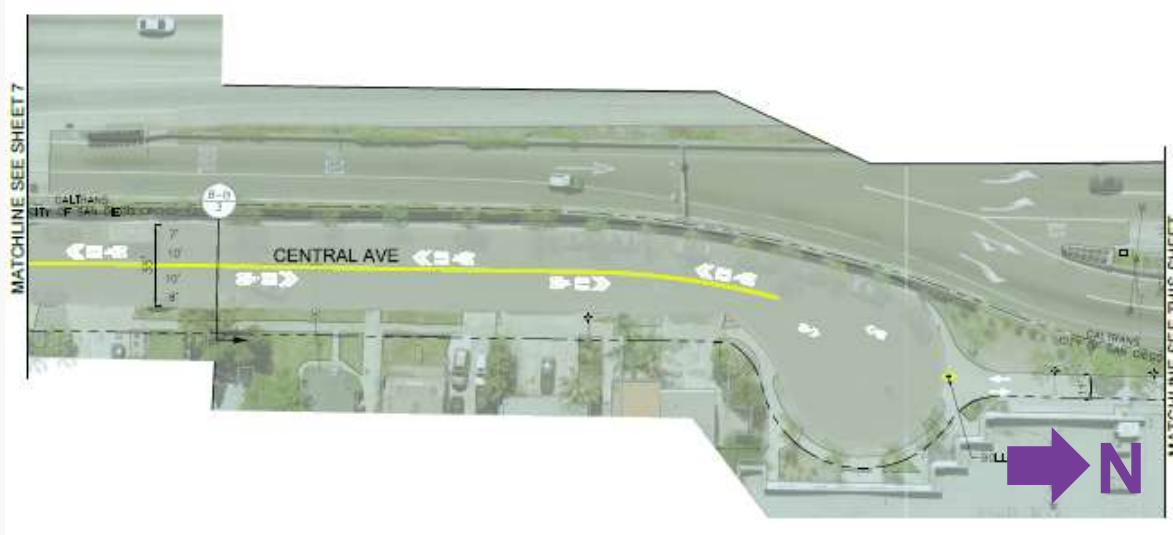
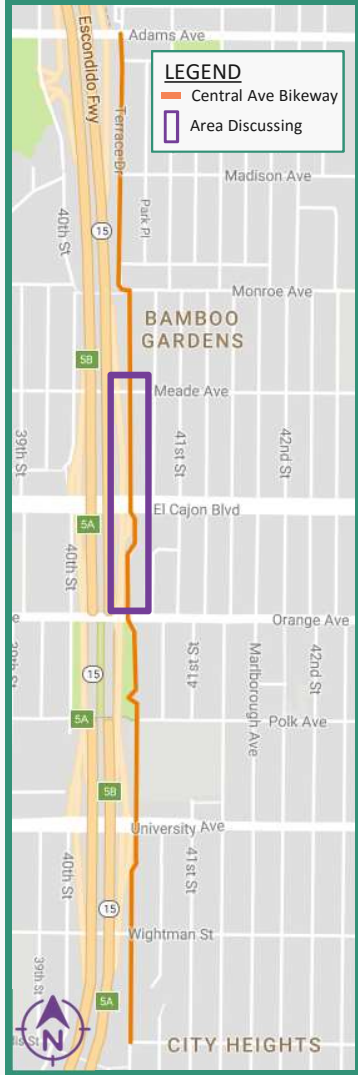
PROJECT MAP





BIKEWAY DETAILS

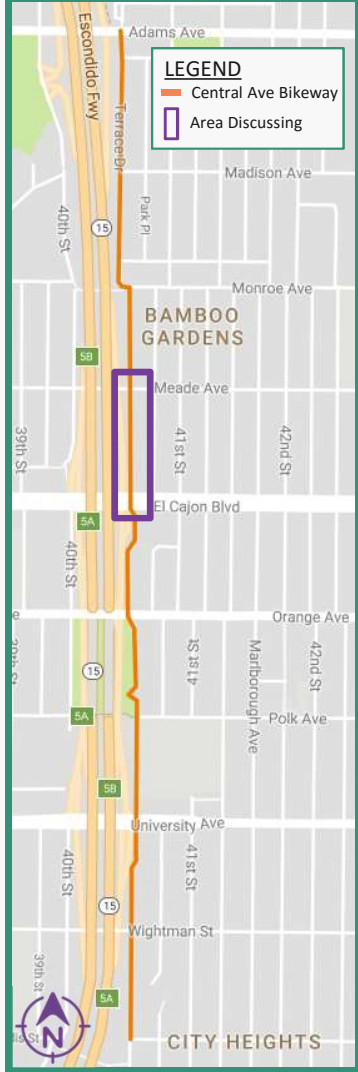
PROJECT MAP



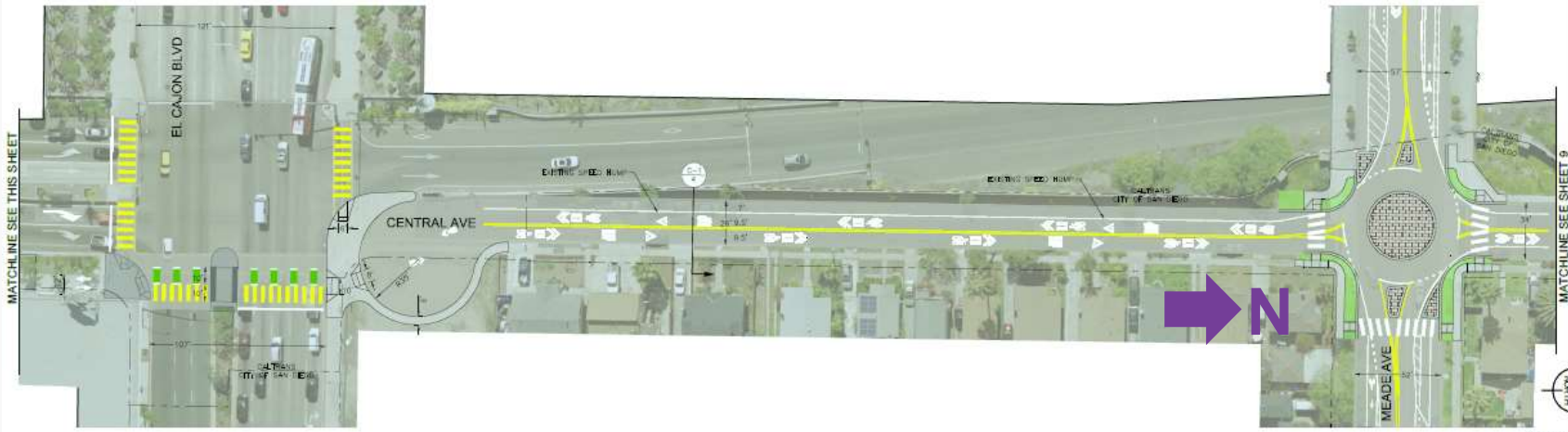


BIKEWAY DETAILS

PROJECT MAP



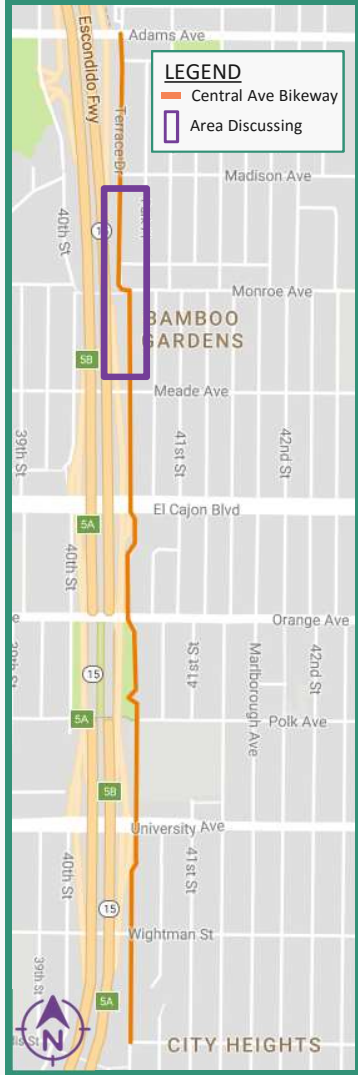
ALTERNATIVE DESIGN WITH CUL DE SAC





BIKEWAY DETAILS

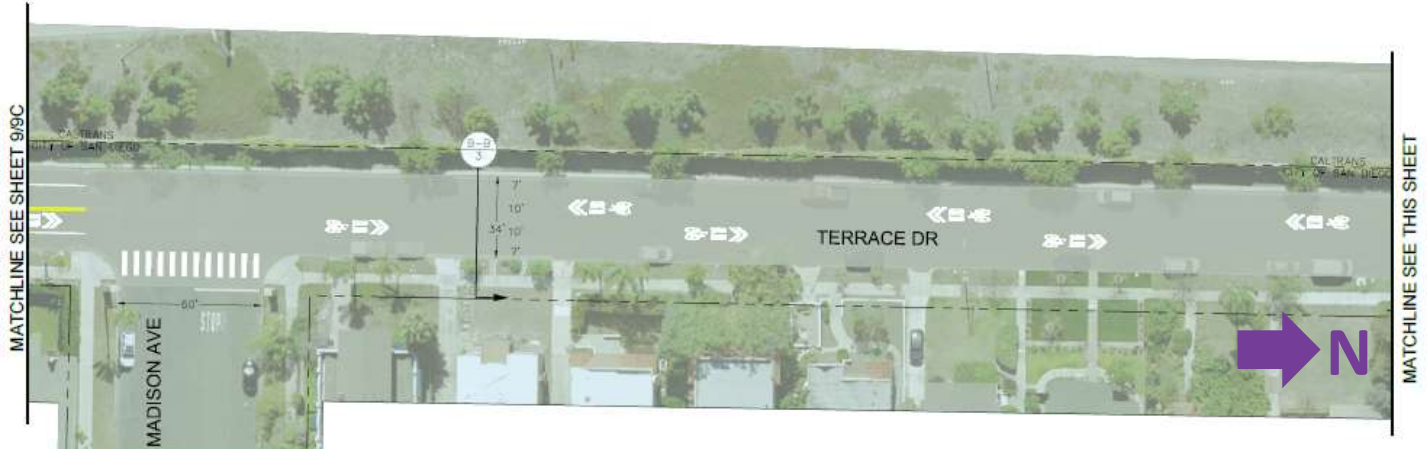
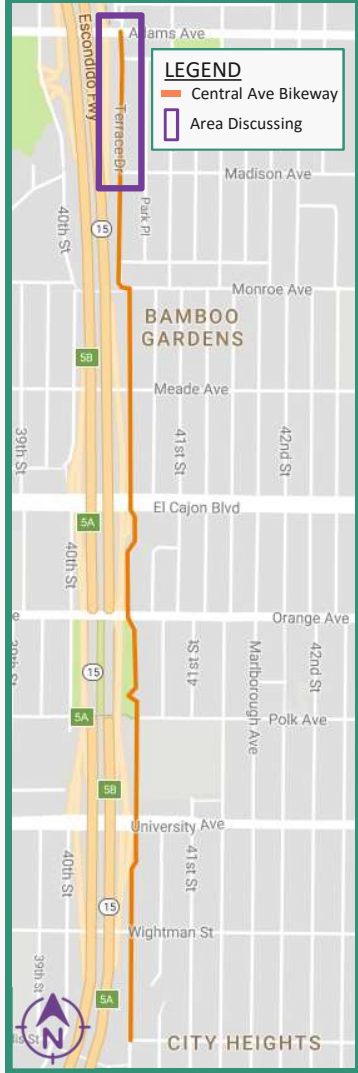
PROJECT MAP





BIKEWAY DETAILS

PROJECT MAP





SCHEDULE

Preliminary Engineering
and Community Outreach

Current effort

CEQA Clearance

March 2018

Final Design

Spring 2018 – Fall 2018

Begin Construction

Winter 2018



COMMUNITY OUTREACH EVENTS

POP-UP INFORMATION SESSIONS

- Saturday, November 18
 - 11 a.m. – 12:30 p.m.
Kensington-Normal Heights Branch Library
4121 Adams Avenue
San Diego, CA 92116
 - 1 p.m. – 2:30 p.m.
Teralta Park
Central Avenue and Orange Avenue
San Diego, CA 92105



PROJECT AND CONTACT INFORMATION

Chris Carterette, Project Manager

Email: chris.carterette@sandag.org

Phone: (619) 699-7319

KeepSanDiegoMoving.com/CentralAvenueBikeway