



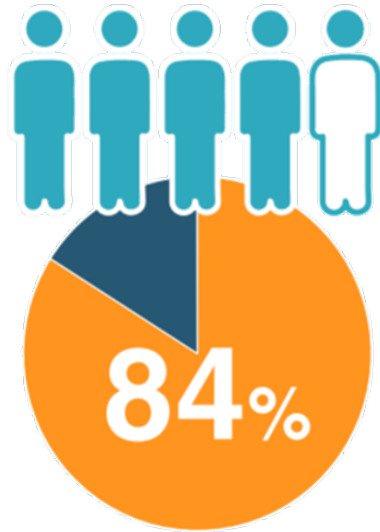
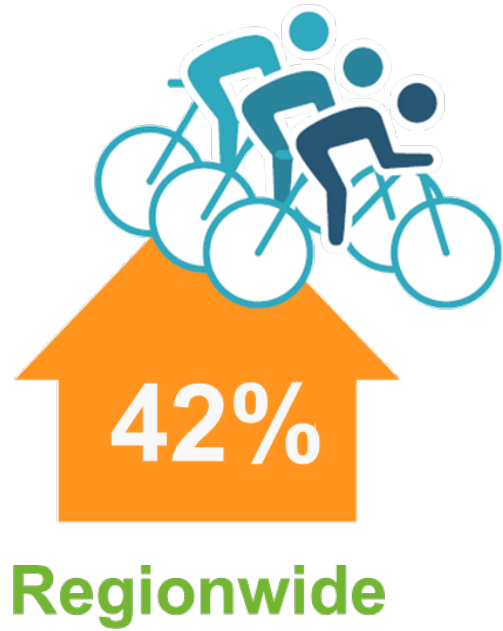
# Uptown Bikeways – Segment 3: Washington Street & Bachman Place Bikeways

Danny Veeh

Mission Hills Town Council  
October 13, 2022

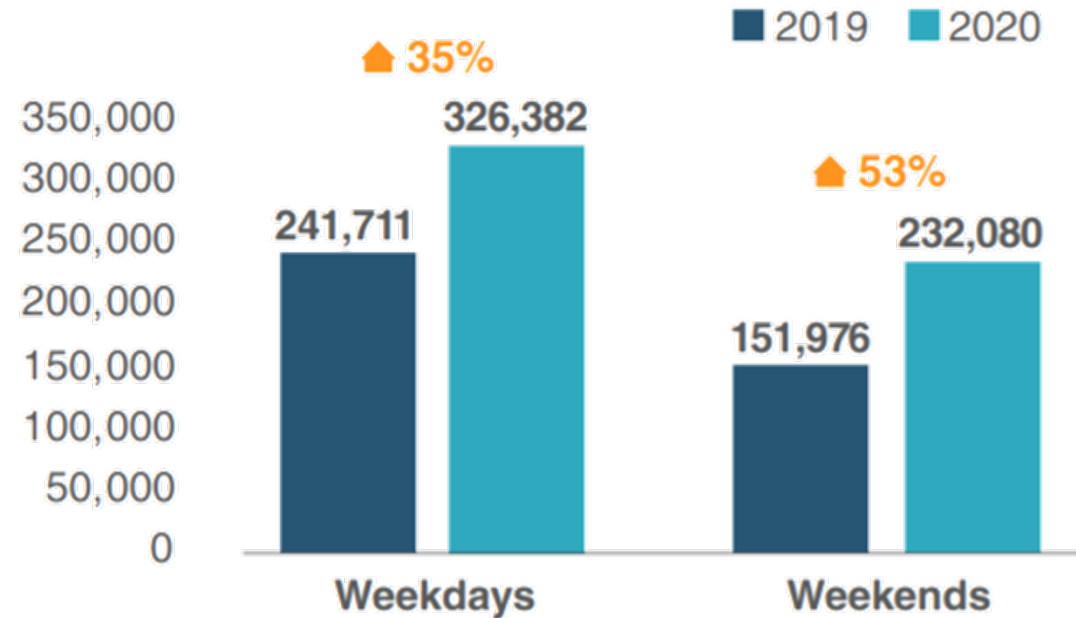
# More People are Biking than Ever!

Between March and August 2020, Bike Volumes are up...



>4/5 San Diegans Report Biking More

Between 2019 and 2020, Bike Volumes on the Regional Network have Increased...



# Why Implement the Regional Bike Plan?

- Make Streets Safer
  - Vision Zero
- Implement Climate Action Plan
  - City of San Diego Bicycle Master Plan, Community Plans
- Improve Community Health
- Enable active travel modes
- Connect Communities
- Provide Transportation Options



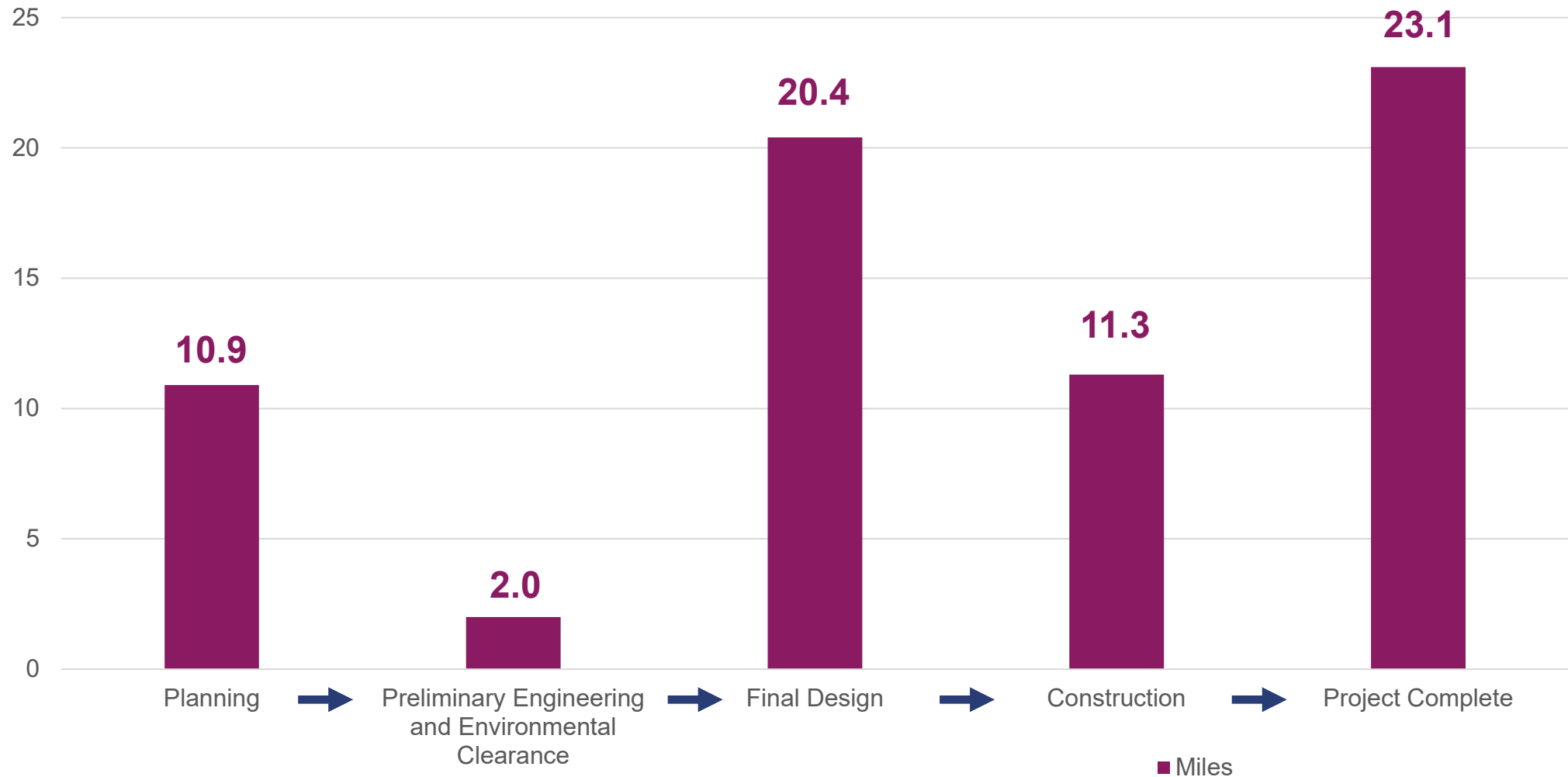


# Designing for People of All Ages and Abilities

- Safe movement of people
- Protected bikeways provide separation from cars
- Traffic calming to reduce speeds
- Challenges in urban areas due to limited space and competing uses



# Regional Bike Plan Early Action Program (EAP) Status



# Uptown Bikeways

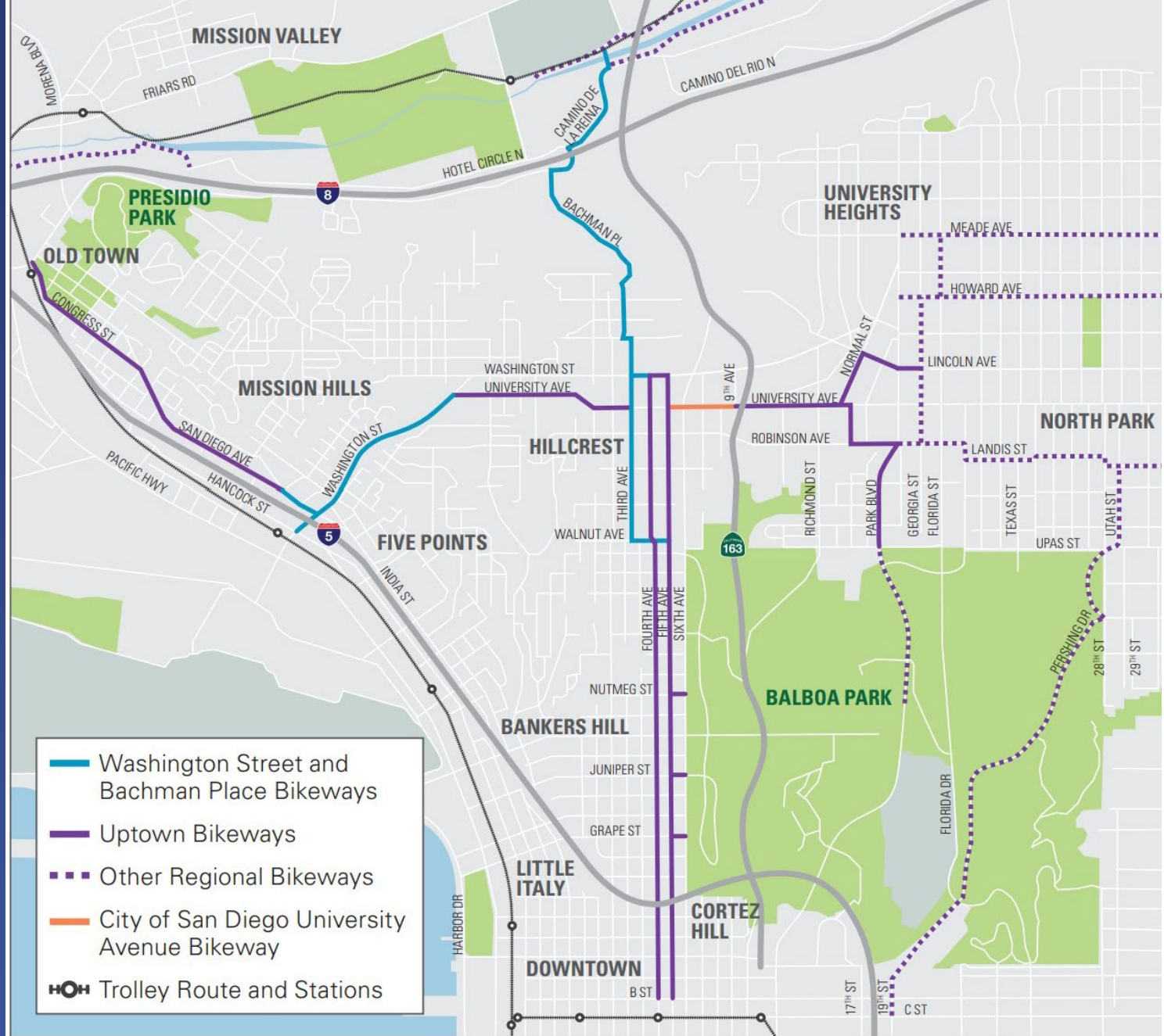
- **Complete**
- Fourth & Fifth Avenue Bikeways
- **Final Design**
- Eastern Hillcrest Bikeways
- Washington Street & Bachman Place Bikeways
- Mission Hills & Old Town Bikeways
- **Planning/Environmental**
- Park Boulevard Bikeway (Upas Street to Village Place)





# Washington Street & Bachman Place Bikeways

- Alignment (3.3 miles)
- Washington Street
- San Diego Avenue
- Third Avenue
- Bachman Place
- Hotel Circle
- Camino de la Reina
- CEQA Cleared in July 2016
- 95% Design Completed
- City Review 2022
- Construction Begins 2023






# University Avenue Ramps / W Washington Street

 DRAFT

EXISTING



Bike Lane

Bike Lane

Washington

Ibis

University



# University Avenue Ramps / W Washington Street



PROPOSED

DRAFT

Protected Bikeway

Sidewalk and Uphill Bikeway


Washington

Ibjis

University

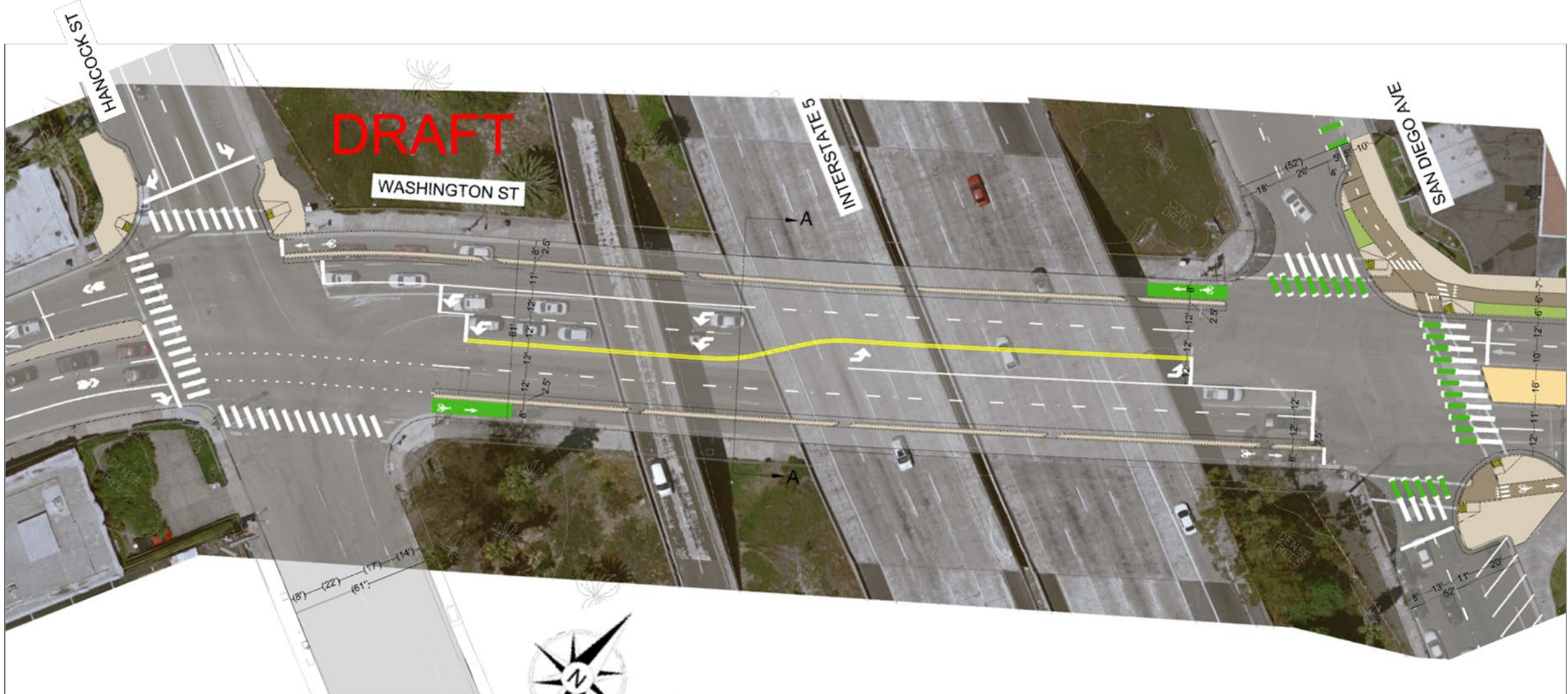


# W Washington Street and India Street





# W Washington Street and San Diego Avenue / Hancock Street





# San Diego Avenue

DRAFT





# Washington Street Wall – Before





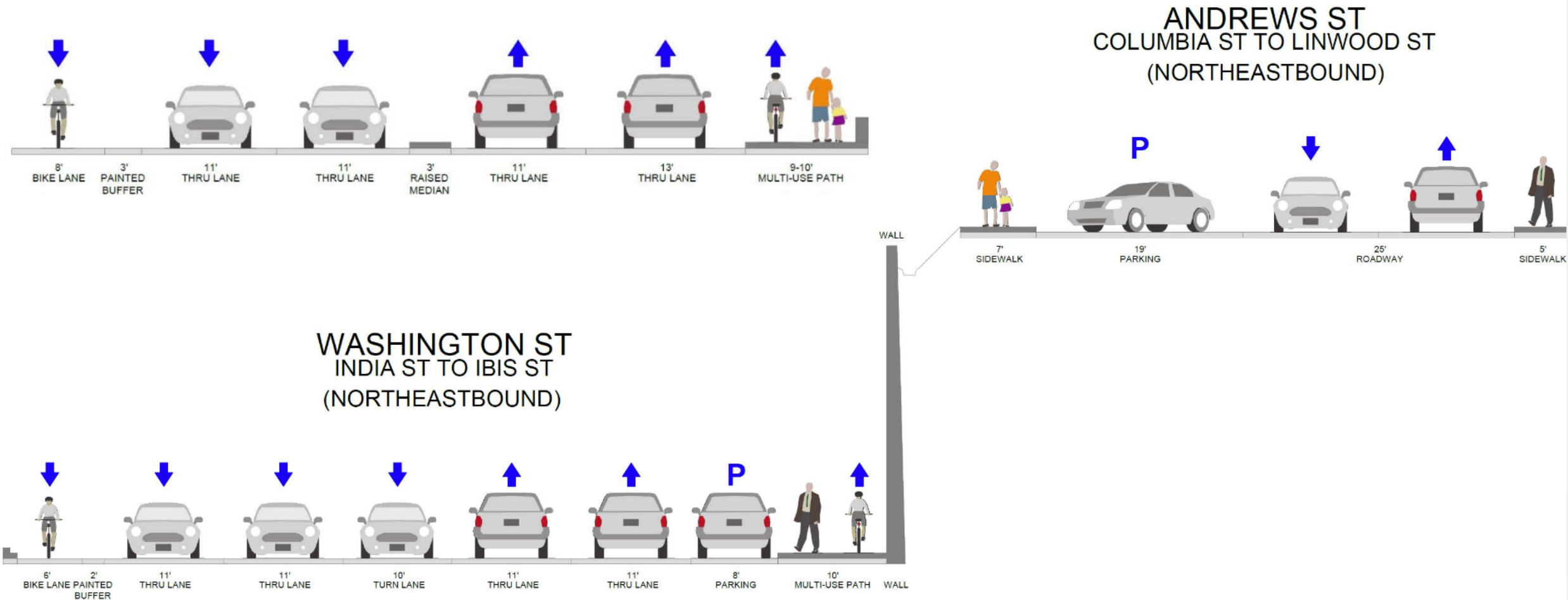
# Washington Street Wall – Proposed

DRAFT



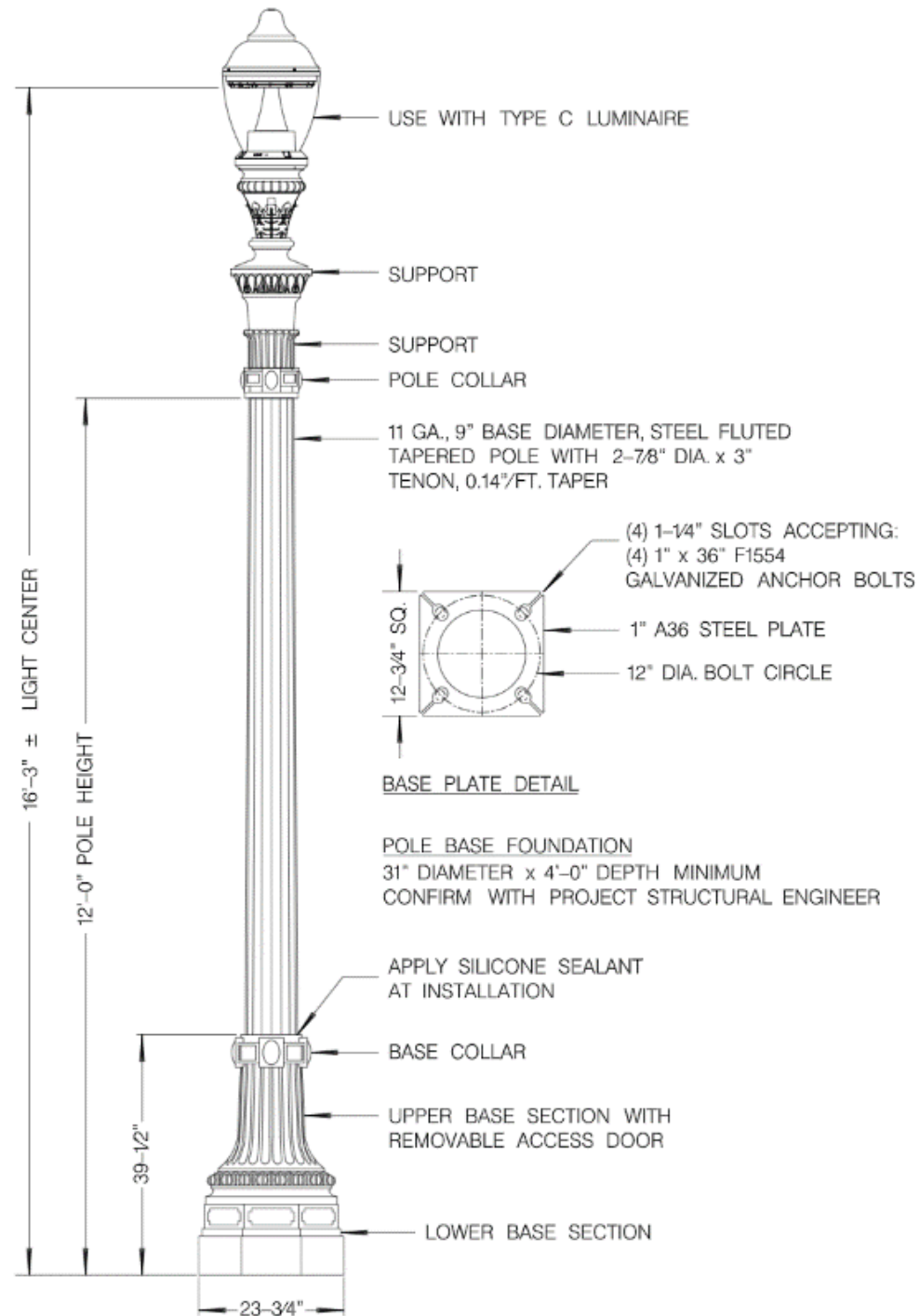


# Washington Street Wall – Cross Section



# Streetlights

- Standard Acorn Streetlights
- Spaced ~150' along W Washington Street



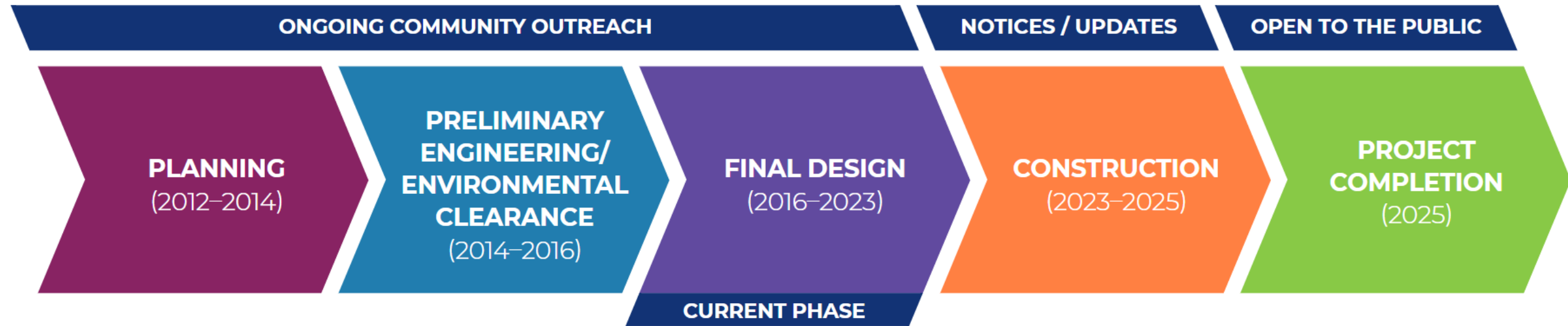


# Recent Progress

- Plans advanced to 95%
- State Awarded \$7M Grant for Construction
- Continued coordination
  - City of San Diego
  - Caltrans
  - UC San Diego
  - Town & Country
- Currently under review by the City of San Diego Engineering & Capital Projects (ECP) Department



# Schedule





# Stay connected with SANDAG



**Explore our website**

[KeepSanDiegoMoving.com/WashingtonBachmanBikeways](https://KeepSanDiegoMoving.com/WashingtonBachmanBikeways)



**Follow us on social media:**

[@SANDAGregion](#) [@SANDAG](#)



**Email:** [Danny.Veeh@SANDAG.org](mailto:Danny.Veeh@SANDAG.org)

**SANDAG**