



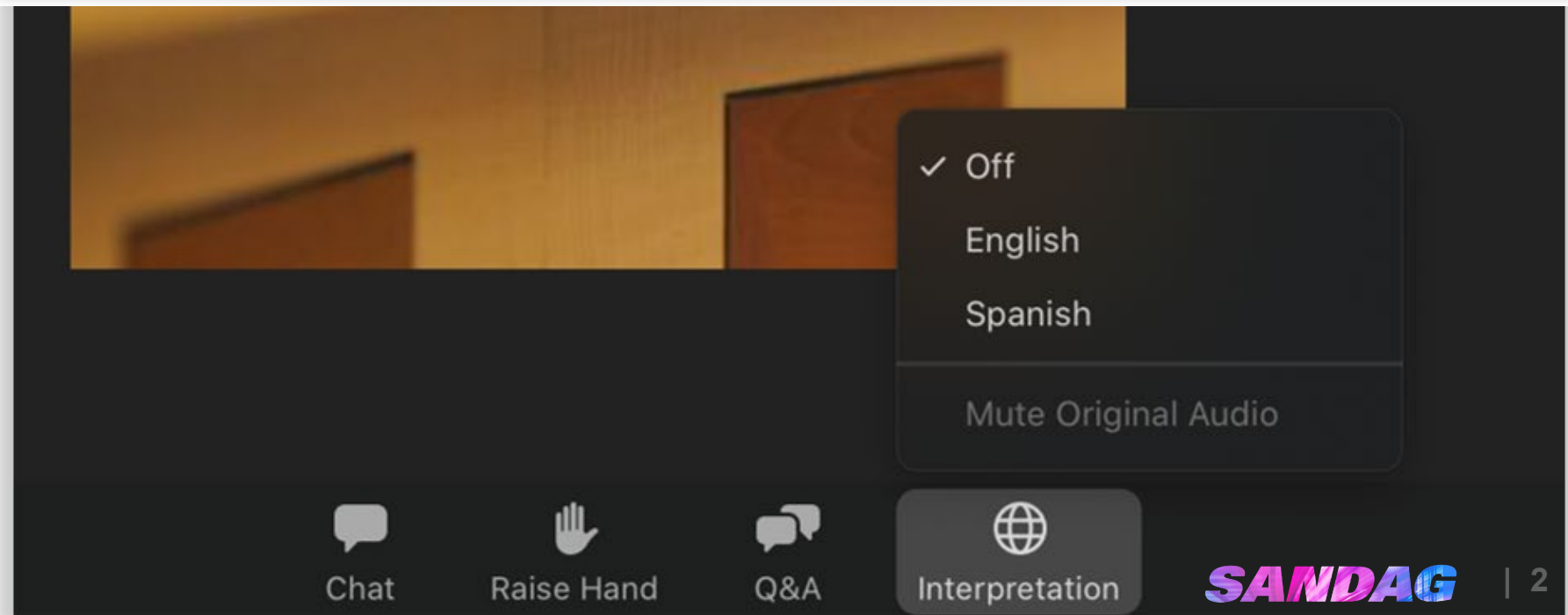
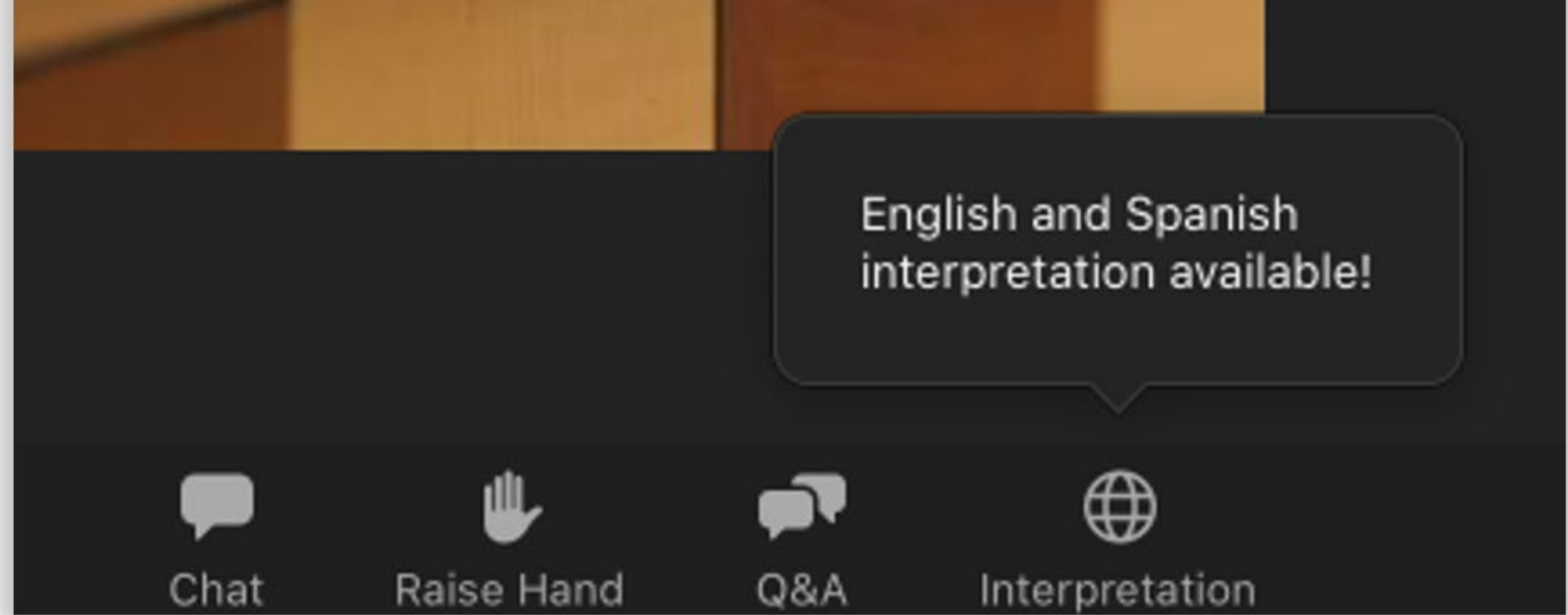
Pershing Bikeway Construction Information Session

Chris Carterette, AICP
SANDAG Project Manager
January 25, 2022



Interpretation

Both English and Spanish interpretation are available for all participants.



Our Commitment to Equity



Agenda



SANDAG and the Regional Plan



Pershing Bikeway Overview



What to Expect During Construction



Q&A

Poll #1

How did you find out about this webinar?

- 1. Mailer/Postcard**
- 2. E-blast**
- 3. Social Media**
- 4. Word of Mouth**
- 5. Other (type in chat!)**

SANDAG 2021 Regional Plan



Biking as a Solution









12 MILES BUILT

22 PROJECTS IN PROGRESS

13 MILES UNDER CONSTRUCTION

34 MILES NEARING CONSTRUCTION*
*REFLECTS PROJECTS IN THE FINAL DESIGN PHASE

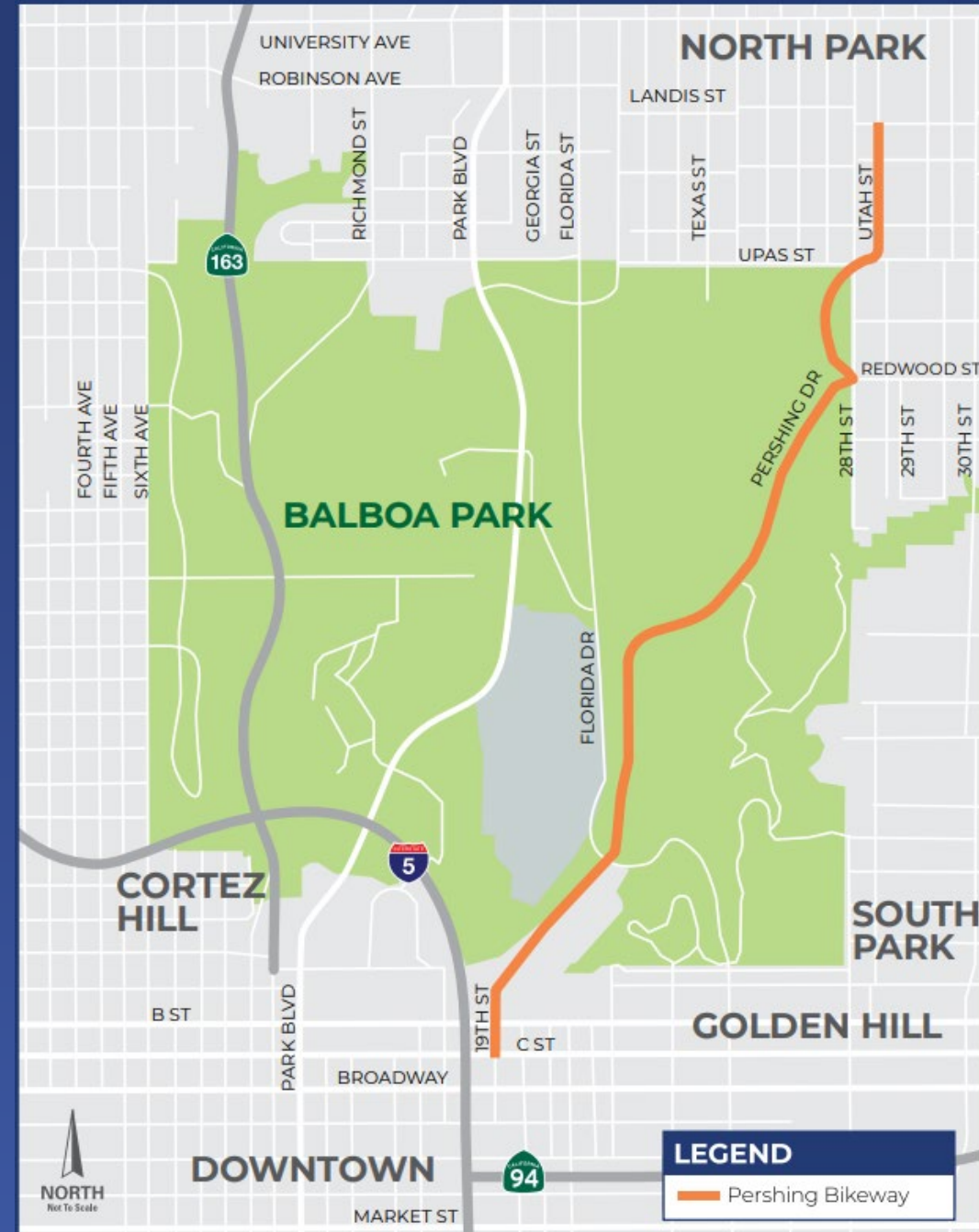


San Diego Regional Bike Plan Early Action Program (EAP)	Planning	Environmental	Final Design	Construction	Open to Public
Pershing Bikeway	—————			————— 	2024
Central Avenue Bikeway	—————		————— 		2023
Bayshore Bikeway – Barrio Logan Segment	—————		————— 		2024
Imperial Avenue Bikeway	—————		————— 		2024
Washington Street & Bachman Place Bikeways	—————		————— 		2025
Inland Rail Trail: Phase 3	—————		————— 		2025

Which SANDAG bikeway project milestone are you looking forward to most in 2022?

1. This one! (Pershing Bikeway groundbreaking)
2. Georgia – Meade Bikeway grand opening
3. Landis Bikeway grand opening
4. Fourth and Fifth Avenue Bikeways grand opening
5. I don't know about any of these projects!

North Park to Downtown San Diego Connection



How often do you travel along Pershing Drive?

Daily, weekly, or never?



What is your trip purpose?

Work, leisure, errands, or other?

PROJECT OVERVIEW & FEATURES

Pershing Bikeway


BEFORE

19th Street and C Street



AFTER

19th Street and C Street



BEFORE

Pershing Drive between North Park & Downtown San Diego



AFTER

Pershing Drive between North Park & Downtown San Diego



BEFORE

Pershing Drive and Redwood Street



AFTER

Pershing Drive and Redwood Street




BEFORE

Pershing Drive / Upas Street / 28th Street



AFTER

Pershing Drive / Upas Street / 28th Street



Landscaping Enhancements



**ACACI
STENOPHYLLA**
Shoestring
Acacia



**ALOE 'BLUE
ELF'**
Blue Elf Aloe



**ALOE
POLYPHYLLA**
Spiral Aloe



**ARBUTUS
'MARINA'**
Marina
Strawberry
Tree



**ARCTOSTAPHYLOS
DENSIFLORA
'HOWARD
MCMINN**
Manzanita Howard



**ARCTOSTAPHYLOS
UVA-URSI 'POINT
REYES'**
Point Reyes
Manzanita



**CALLISTEMON
CITRINUS**
Crimson
Bottlebrush



CAREX PANSA
California
Meadow Sedge
Dune Sedge



**CEANOTHUS
'CENTENNIAL'**
California Lilac

What to Expect During Construction

- Traffic Control
- Detours
- Noise
- Lights (for any night work)



Traffic Control Conditions

- One southbound vehicle travel lane on Pershing Drive between Upas Street and Florida Drive
- Northbound vehicle traffic to use alternative routes
- Two-lane temporary, protected bikeway on west side of Pershing Drive



Stay in the know about the Pershing Bikeway

➤ Explore our website
KeepSanDiegoMoving.com/PershingBikeway

🔍 Follow us on social media:
[@SANDAGregion](#) [@SANDAG](#)

✉ Email: GObyBIKE@sandag.org



SANDAG

Frequently Asked Questions

- Will trees be removed?
- Who will maintain the bikeway?
- What about parking impacts?

Questions & Answers

To submit a question, click the chat icon at the bottom of the Zoom screen and enter your question into the chat box.

Stay in the know about the Pershing Bikeway

➤ Explore our website
KeepSanDiegoMoving.com/PershingBikeway

🔍 Follow us on social media:
[@SANDAGregion](#) [@SANDAG](#)

✉ Email: GObyBIKE@sandag.org



SANDAG