



UPTOWN BIKEWAYS

**WASHINGTON STREET AND
BACHMAN PLACE BIKEWAYS**

**MISSION HILLS BID & PARKING
ADVISORY COMMITTEE
AUGUST 21, 2019**



EVERYDAY PEOPLE, EVERYDAY TRIPS

No way

Interested,
but concerned
(*potential bikeway users*)

Anywhere, anytime




“LOW STRESS” STREETS





WHY IMPLEMENT THE SAN DIEGO REGIONAL BIKE PLAN?


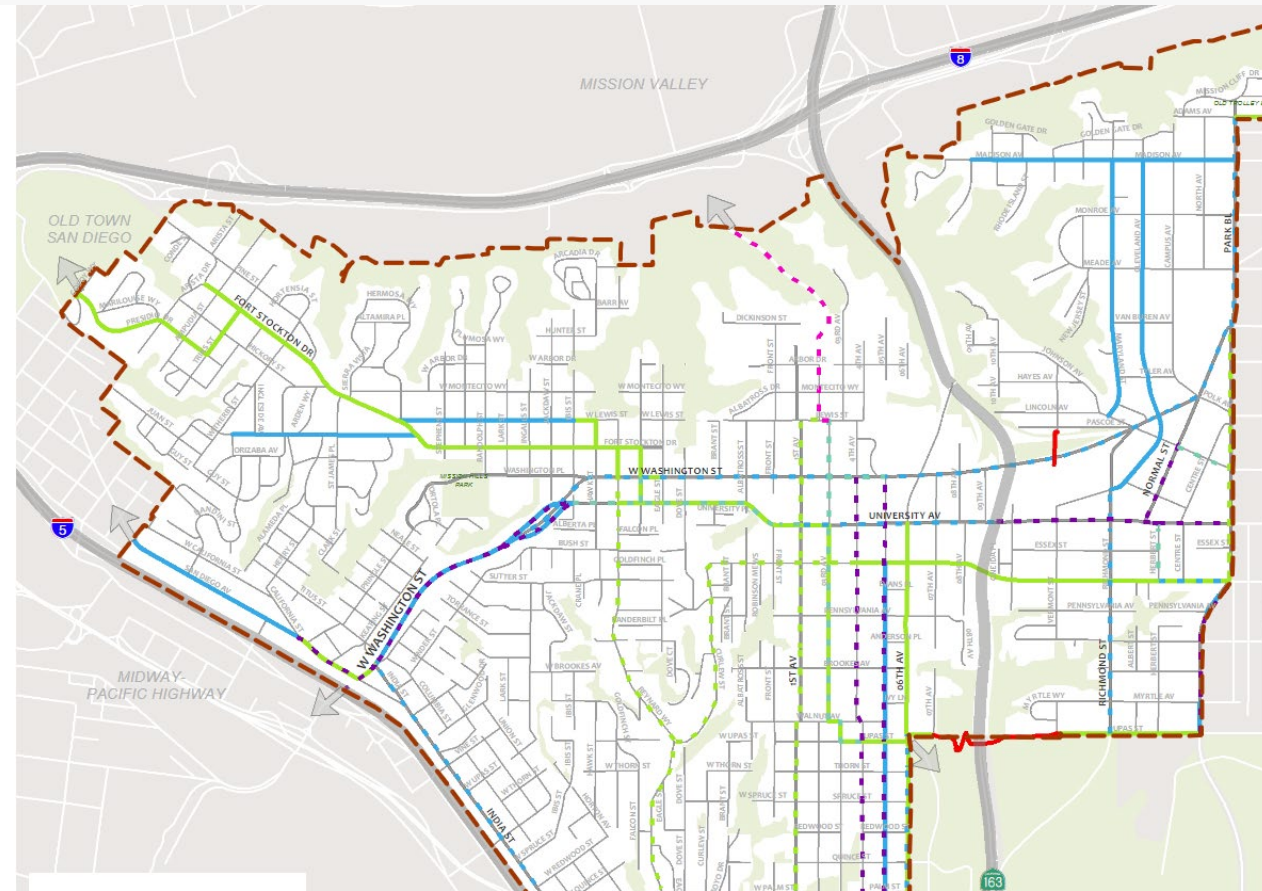
- Make Streets Safer
 - Vision Zero
- Implement Climate Action Plan
 - 6% bicycle commuter mode share by 2020
 - 18% bicycle commuter mode share in Transit Priority Areas by 2035
- City of San Diego Bicycle Master Plan, Community Plans
- Improve Community Health
 - Enable active travel modes
- Connect Communities
- Provide Transportation Options





WASHINGTON STREET AND BACHMAN PLACE BIKEWAYS

UPTOWN COMMUNITY PLAN





WASHINGTON STREET AND BACHMAN PLACE BIKEWAYS

PROJECT OVERVIEW

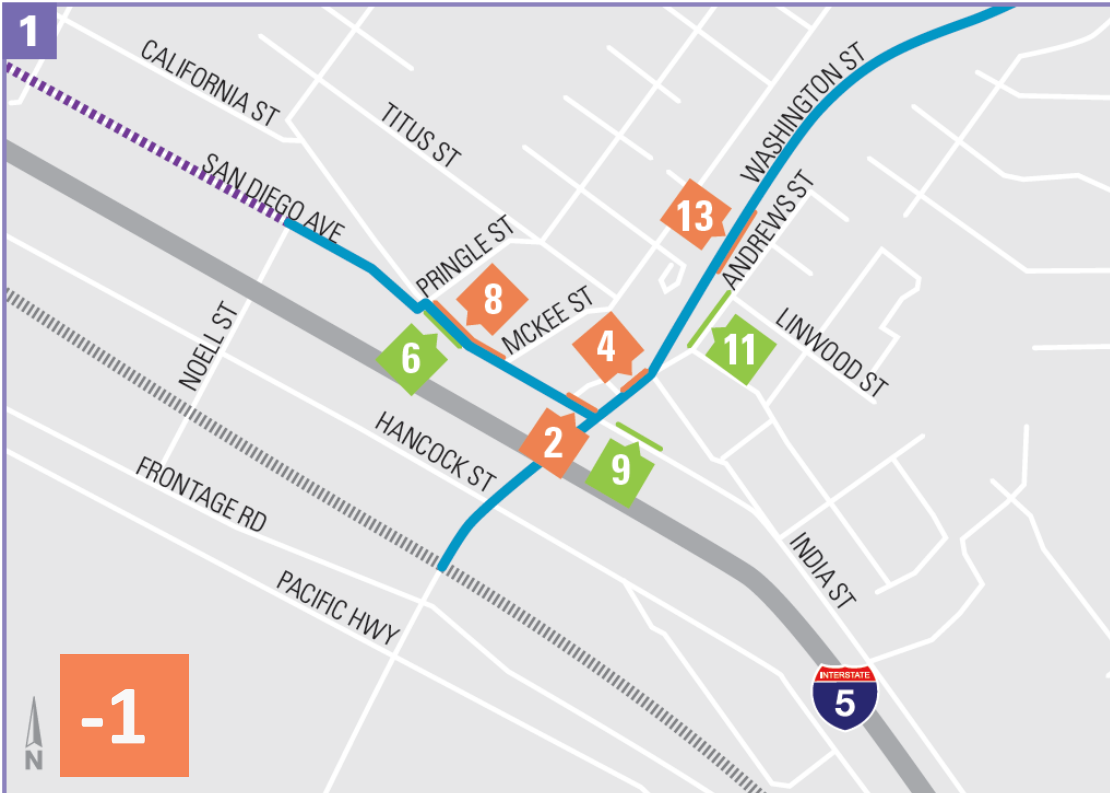
- Alignment (3.3 miles)
 - Washington Street
 - San Diego Avenue
 - Third Avenue
 - Bachman Place
 - Hotel Circle
 - Camino de la Reina
- CEQA Cleared July 2016
- 65% Design Completed
- Outreach Summer 2019
- Submit to DSD Fall 2019
- Construction Begins 2021





WASHINGTON STREET AND BACHMAN PLACE BIKEWAYS

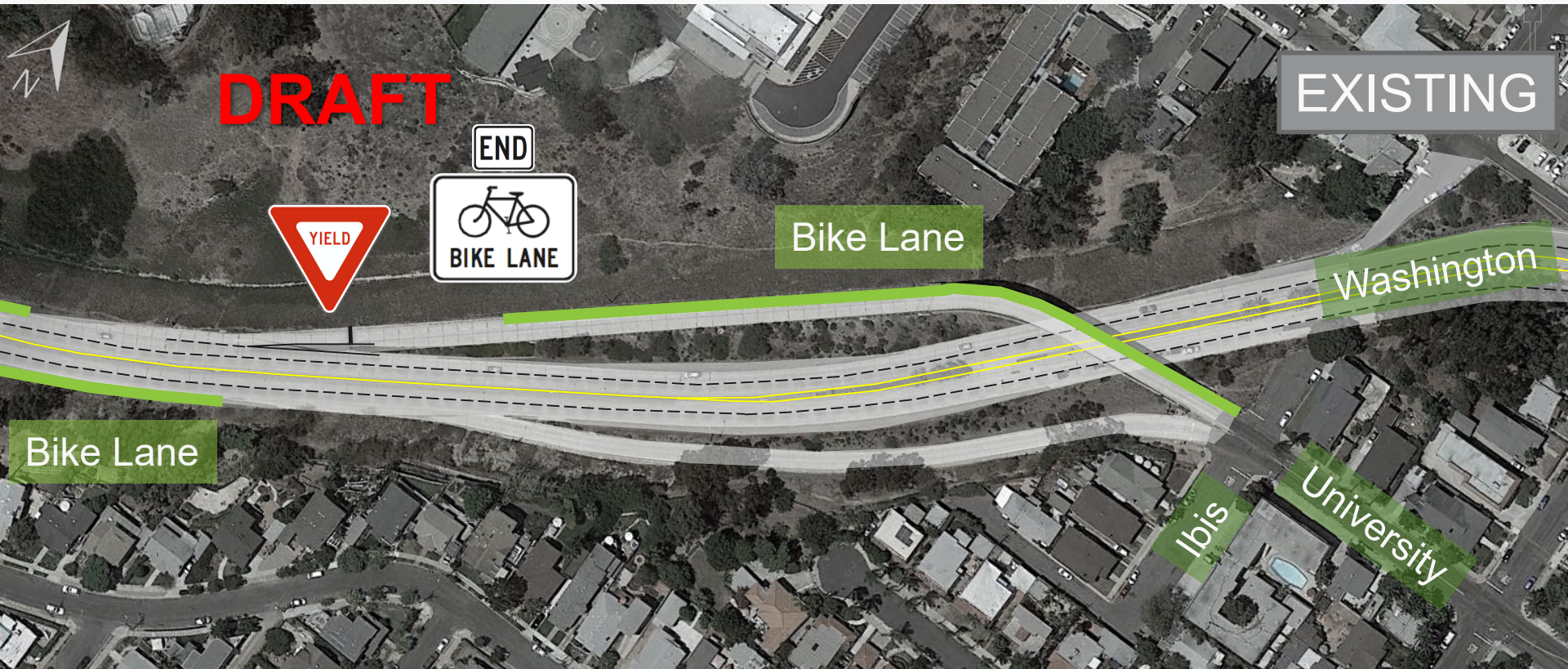
PARKING CHANGES





WASHINGTON STREET AND BACHMAN PLACE BIKEWAYS

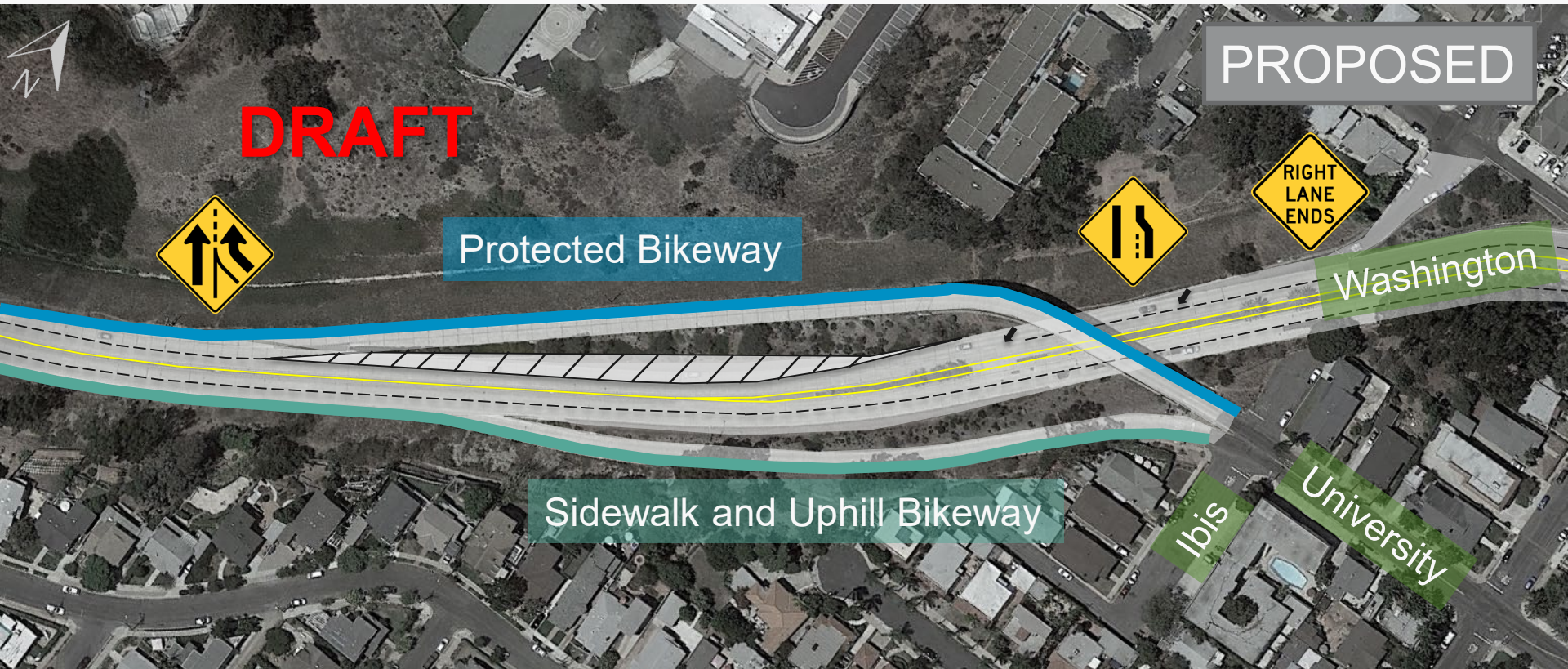
UNIVERSITY AVENUE RAMPS / W WASHINGTON STREET





WASHINGTON STREET AND BACHMAN PLACE BIKEWAYS

UNIVERSITY AVENUE RAMPS / W WASHINGTON STREET





WASHINGTON STREET AND BACHMAN PLACE BIKEWAYS

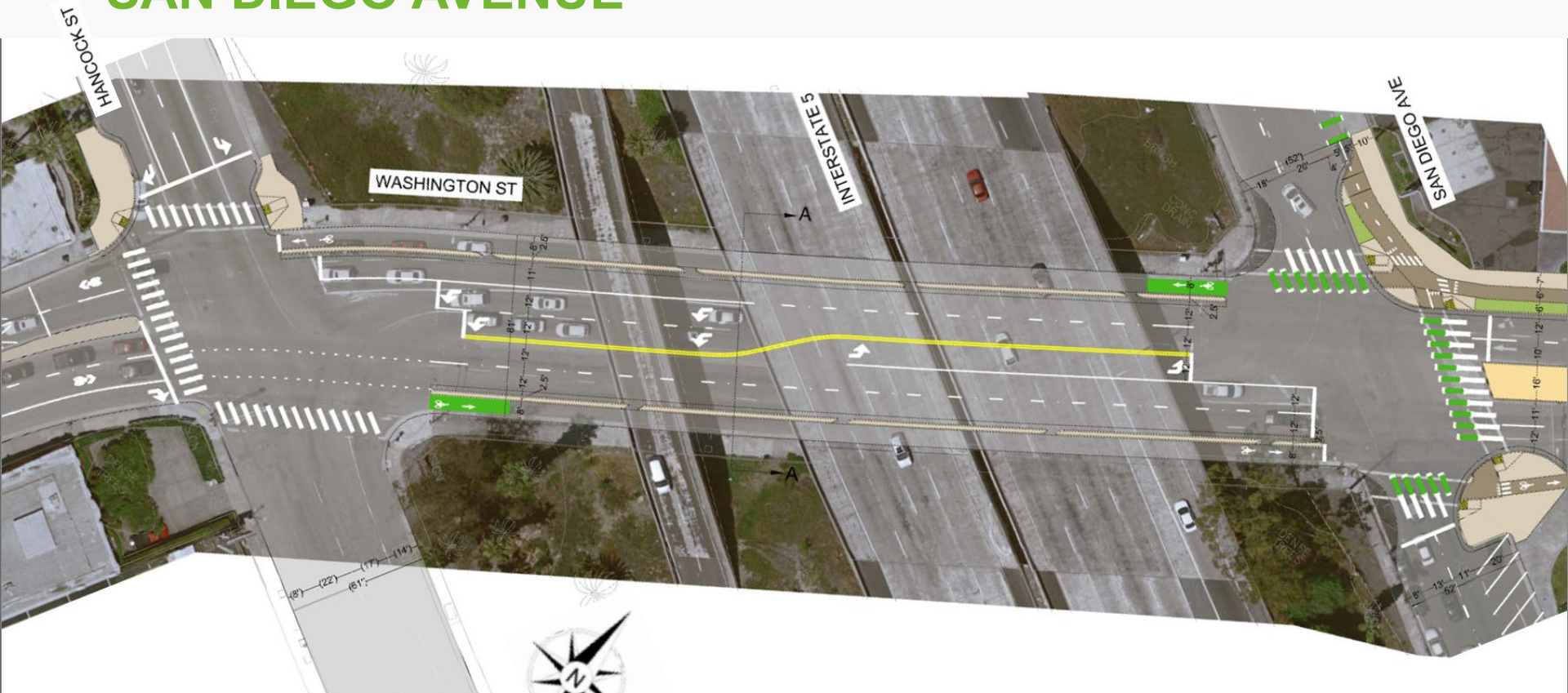
INDIA STREET / WASHINGTON STREET





WASHINGTON STREET AND BACHMAN PLACE BIKEWAYS

WASHINGTON STREET / HANCOCK STREET / SAN DIEGO AVENUE





WASHINGTON STREET AND BACHMAN PLACE BIKEWAYS

SAN DIEGO AVENUE





WASHINGTON STREET AND BACHMAN PLACE BIKEWAYS

WASHINGTON STREET WALL RENDERING

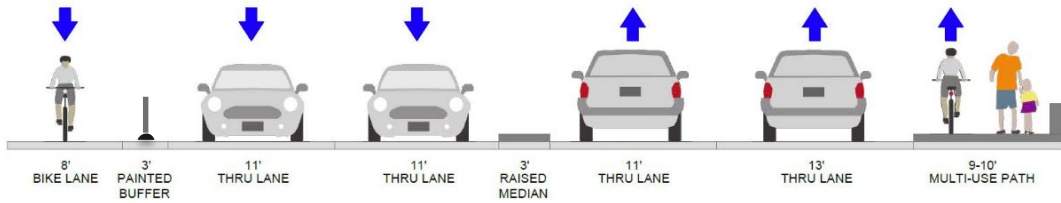


DRAFT

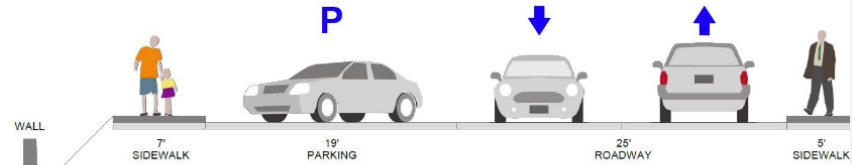


WASHINGTON STREET AND BACHMAN PLACE BIKEWAYS

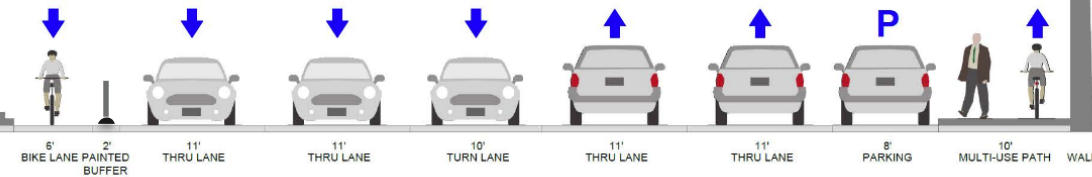
WASHINGTON STREET CROSS SECTIONS



ANDREWS ST
COLUMBIA ST TO LINWOOD ST
(NORTHEASTBOUND)



WASHINGTON ST
INDIA ST TO IBIS ST
(NORTHEASTBOUND)





WASHINGTON STREET AND BACHMAN PLACE BIKEWAYS

RECENT OUTREACH

- Pop-up Event July 16, 2019
- Community Group Presentations August 2019



YOU'RE INVITED!
¡ESTÁ INVITADO!

WASHINGTON STREET BIKEWAY
UPTOWN BIKEWAYS

LOCATION/UBICACIÓN
Rubicon Deli
3715 India St
San Diego, CA 92103

DATE AND TIME
Tuesday, July 16, 2019
7 – 9:30 a.m.: Street level in front of Rubicon Deli
4 – 7 p.m.: Take stairs to patio above Rubicon Deli, next to Shakespeare Pub

FECHA Y HORA
Martes, 16 de julio de 2019
7 – 9:30 a.m.: Al nivel de la calle frente a Rubicon Deli
4 – 7 p.m.: Suba por las escaleras al patio sobre Rubicon Deli, al lado de Shakespeare Pub

Join us to learn more about the proposed Washington Street Bikeway. Community members are invited to stop by during the meeting times listed above to talk with the project team and provide feedback on the proposed project.

Acompáñenos para aprender más de la propuesta Washington Street Bikeway. Invitamos a los miembros de la comunidad a asistir a las reuniones en el horario que aparece arriba para platicar con el equipo del proyecto y expresar su opinión sobre el proyecto propuesto.

A bikeway is coming to your community...
Stop by to learn more and tell us what you think!

Una vía ciclista está por llegar a su comunidad...
¡Venga a aprender más y díganos lo que piensa!

KeepSanDiegoMoving.com/WashingtonBachmanBikeways

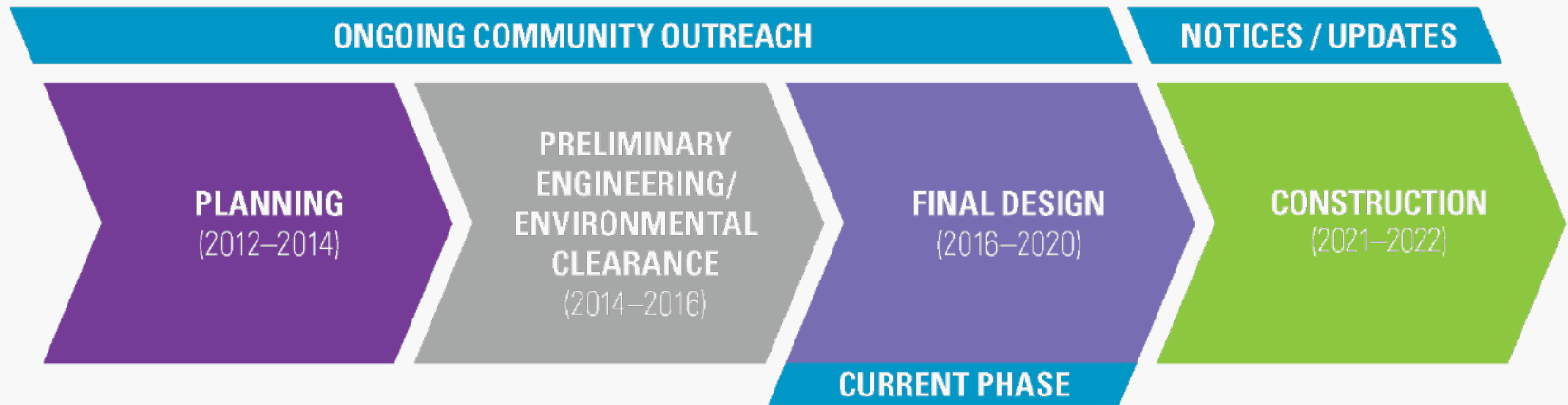
SANDAG TransNet

Facebook: SANDAGSD, Twitter: @SANDAG, Instagram: @SANDAG, YouTube: SANDAG



WASHINGTON STREET AND BACHMAN PLACE BIKEWAYS

ANTICIPATED SCHEDULE





WASHINGTON STREET AND BACHMAN PLACE BIKEWAYS

FOR MORE INFORMATION

KeepSanDiegoMoving.com/WashingtonBachmanBikeways

Chris Kluth, Program Manager | (619) 699-1952 | Chris.Kluth@sandag.org

Danny Veeh, Project Manager | (619) 699-7317 | Danny.Veeh@sandag.org



DRAFT