






UPTOWN BIKEWAYS SEGMENT 1: FOURTH AND FIFTH AVENUE BIKEWAYS

UCPD BOARD OF DIRECTORS
AUGUST 12, 2019



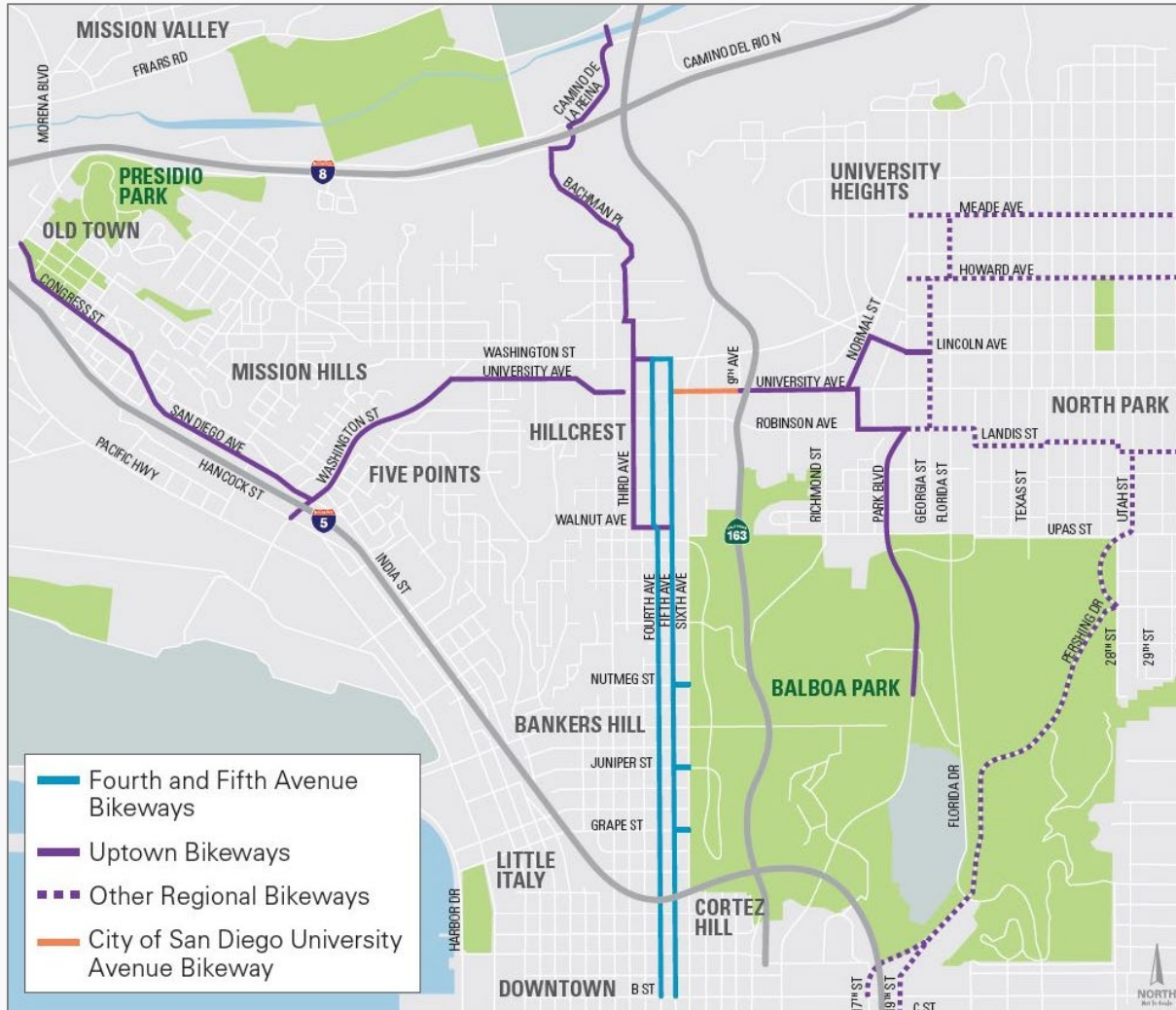
POLICY SUPPORT

- Regional Bike Plan & Bike Early Action Program
- City of San Diego Bicycle Master Plan
- Climate Action Plan & Vision Zero
- Uptown Community Plan





UPTOWN BIKEWAYS



FOURTH AND FIFTH AVENUE BIKEWAYS



LIMITS

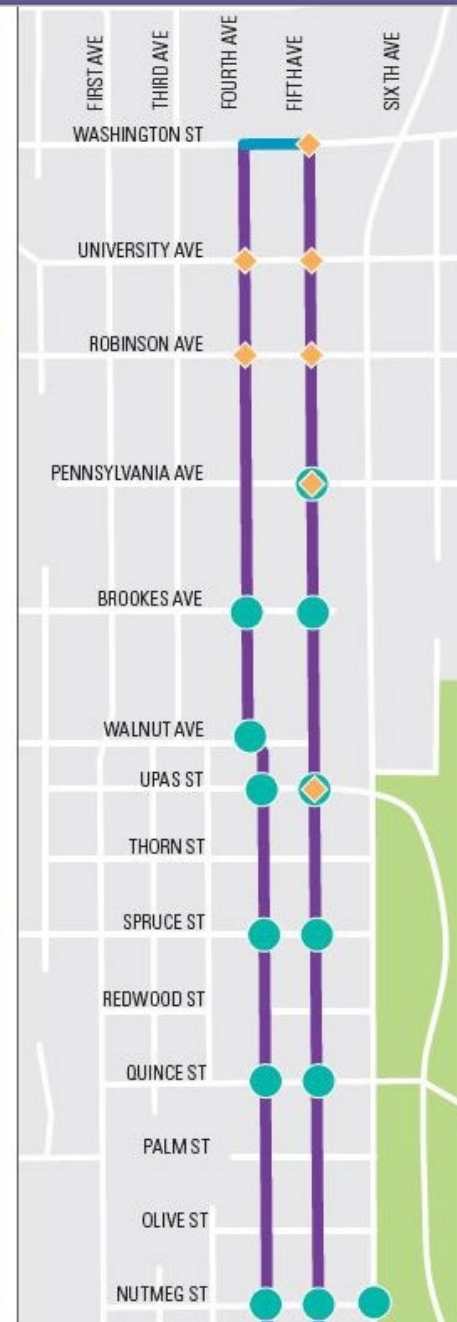
- B Street to Washington Street

NEIGHBORHOODS

- Downtown
- Bankers Hill
- Hillcrest

PROPOSED IMPROVEMENTS

- Separated Bikeway
- Buffered Bike Lane
- Enhanced Pedestrian Crossing
- Bike Friendly Intersection





FIFTH AT JUNIPER: LOOKING NORTH



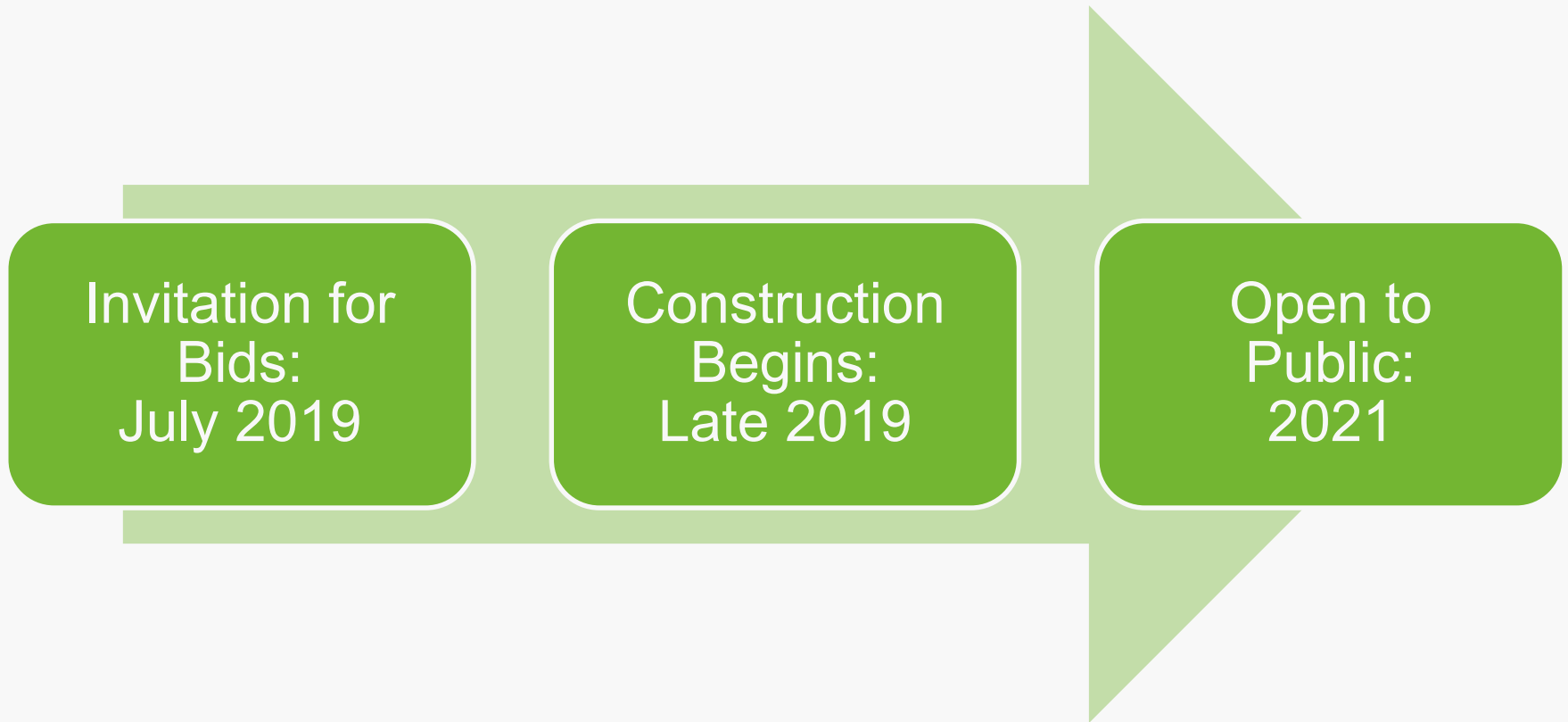


FIFTH AT JUNIPER: LOOKING SOUTH





PROJECT TIMELINE / OVERVIEW





ROLES AND RESPONSIBILITIES

SANDAG

- Funds project design and construction
- Builds the project

CITY OF SAN DIEGO

- Maintains the bikeway and provides other ordinary maintenance



LOCAL COMMUNITIES

- Bankers Hill voted to fund installation and maintenance of special features:
 - Landscaping
 - Lighting
 - Intersection Treatment



QUESTIONS?

PROJECT MANAGER

Chris Romano, AICP, LEED AP ND

Associate Active Transportation Planner, SANDAG

(619) 699-6980

chris.romano@sandag.org

Project Website:

KeepSanDiegoMoving.com/FourthAndFifthBikeways