

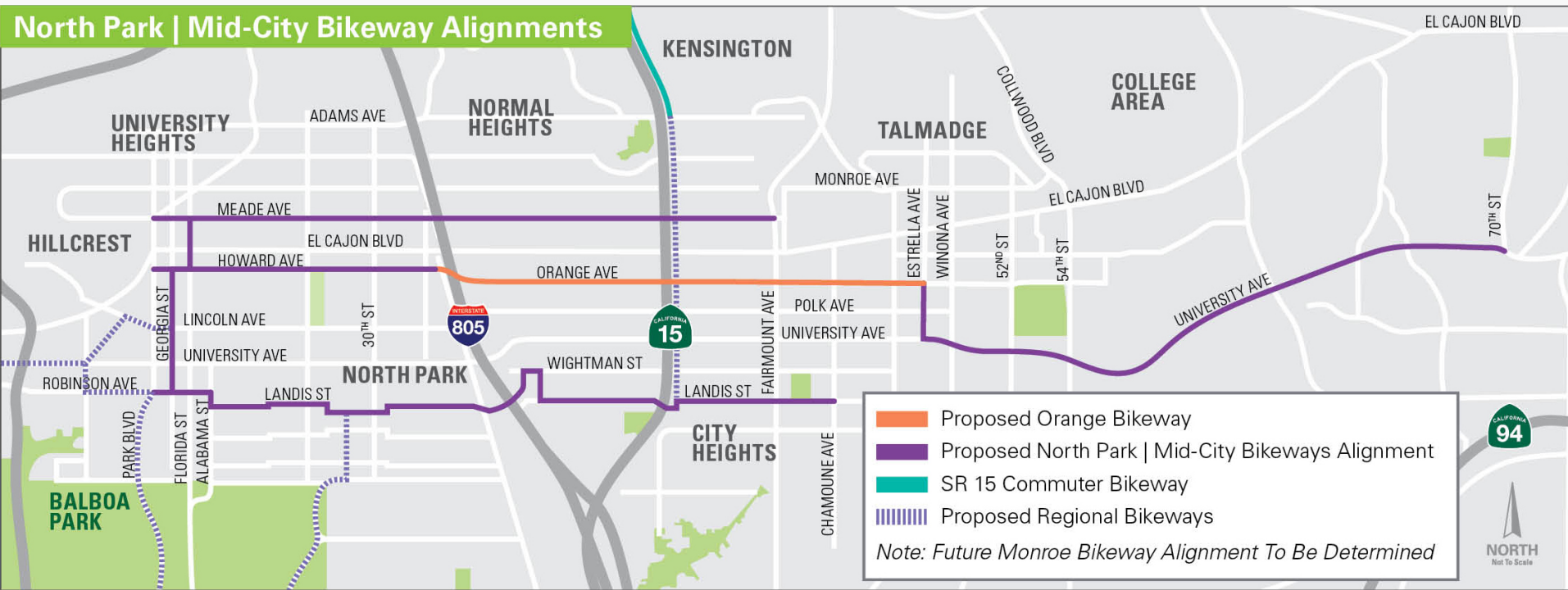


# ORANGE BIKEWAY CITY HEIGHTS AREA PLANNING COMMITTEE

MAY 6, 2019




# Project Context





# Community Workshop: April 23, 2019

**80+**  
participants



**80+**  
post-it comments

**60+**  
comment cards





# Community Workshop Comment Summary

**Written  
Comments**

**60**

in support  
of project

**2**

against  
diverters

## Top Comments

1

Parking Protected Bike Lanes Over I-805 (13)

2

Add Landscaping (13)

3

Flip Buffer to Door Zone (12)



# Other Comments

Location Specific Traffic Calming

Minor Design Tweaks

Signalization Comments

Bike Parking Location Suggestions

Requests for Lighting

Parking Comments

Pavement Rehab Suggestions

Wayfinding Suggestions





# Next Steps

CEQA Open House  
and Public Hearing



Final Design



Construction



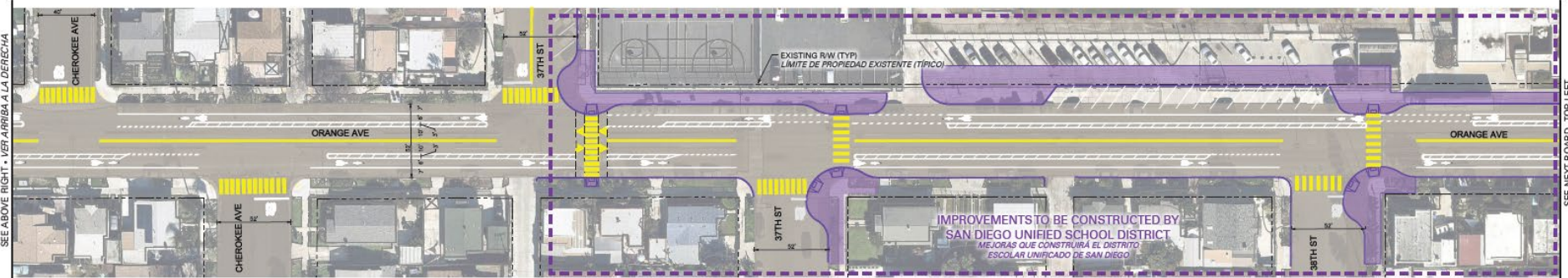
# DRAFT CONCEPTUAL DESIGN

## 32<sup>ND</sup> ST / BOUNDARY ST TO 33<sup>RD</sup> ST





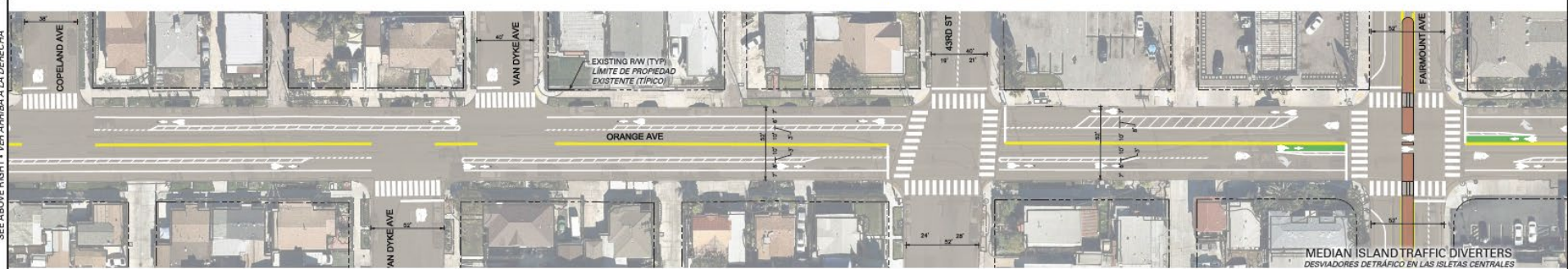
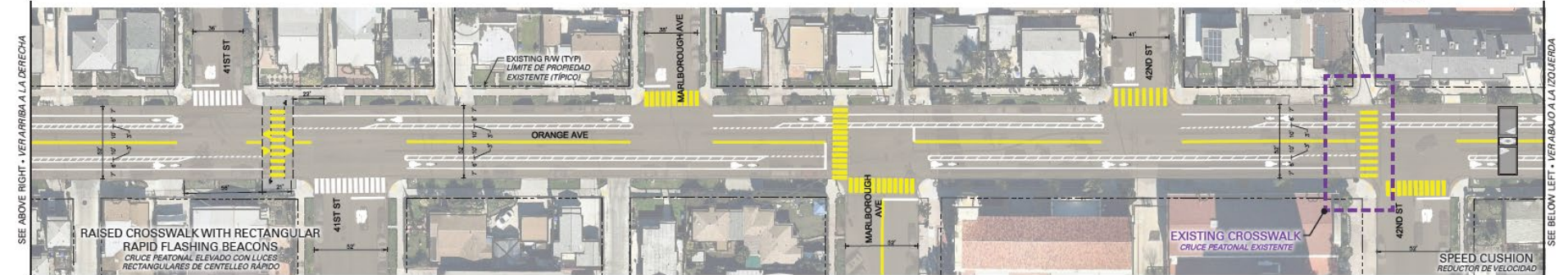
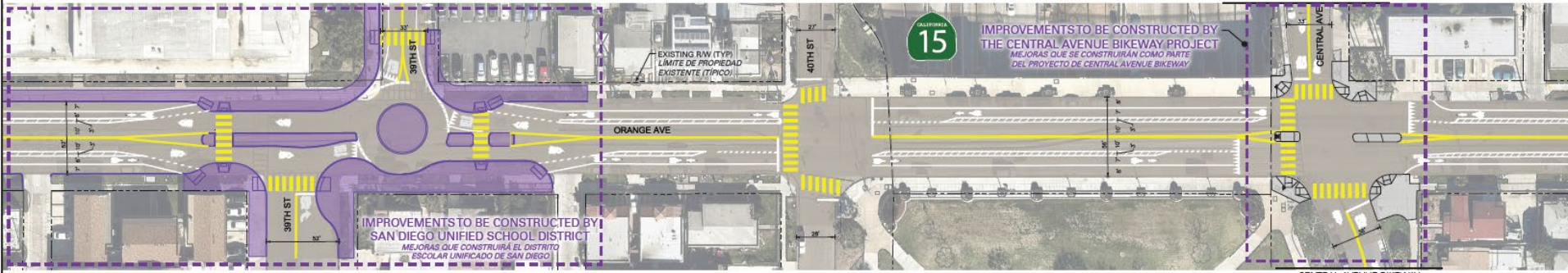
# DRAFT CONCEPTUAL DESIGN WABASH AVEN TO 38<sup>TH</sup> ST





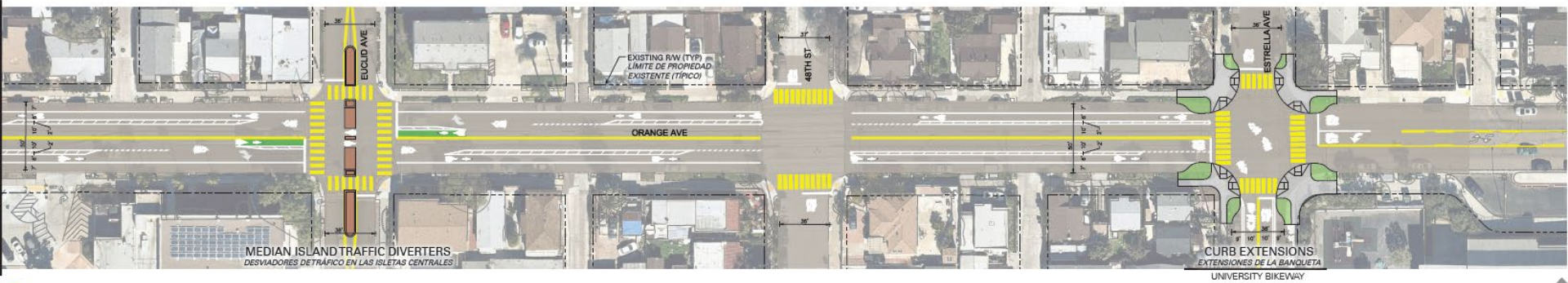


# DRAFT CONCEPTUAL DESIGN 39<sup>TH</sup> ST TO FAIRMOUNT AVE





# DRAFT CONCEPTUAL DESIGN 44<sup>TH</sup> ST TO ESTRELLA AVE





# Contact

## Stopher Vallejo

Council Representative

Office of Council President Georgette Gomez

Ninth Council District, City of San Diego

Phone: (619) 236-6725

e-mail: [CVallejo@SanDiego.gov](mailto:CVallejo@SanDiego.gov)

## Chris Romano

Associate Active Transportation Planner

San Diego Association of Governments

Phone: (619) 699-6980

e-mail: [chris.romano@sandag.org](mailto:chris.romano@sandag.org)

More Information Online at:

[KeepSanDiegoMoving.Com/OrangeBikeway](http://KeepSanDiegoMoving.Com/OrangeBikeway)