



NORTH PARK | MID-CITY BIKEWAYS

UNIVERSITY BIKEWAY

JUNE 3, 2019



UNIVERSITY BIKEWAY

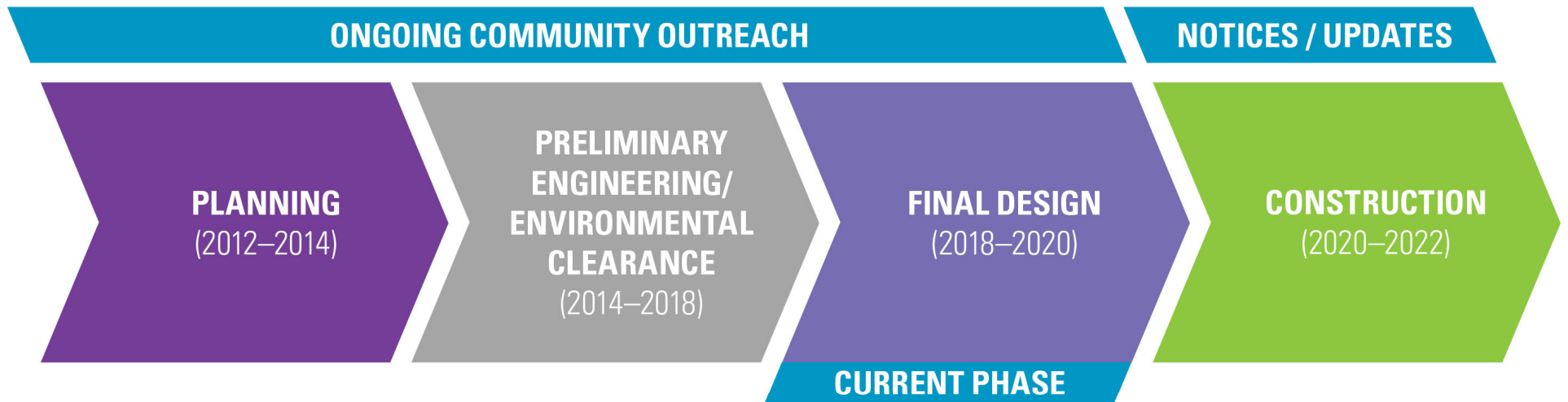
- I. **Project Process / Timeline**
- II. **Proposed Improvements**
- III. **Questions**

SANDAG Project Manager

Chris Romano, AICP, LEED AP ND
Associate Active Transportation Planner
(619) 699-6980
chris.romano@sandag.org

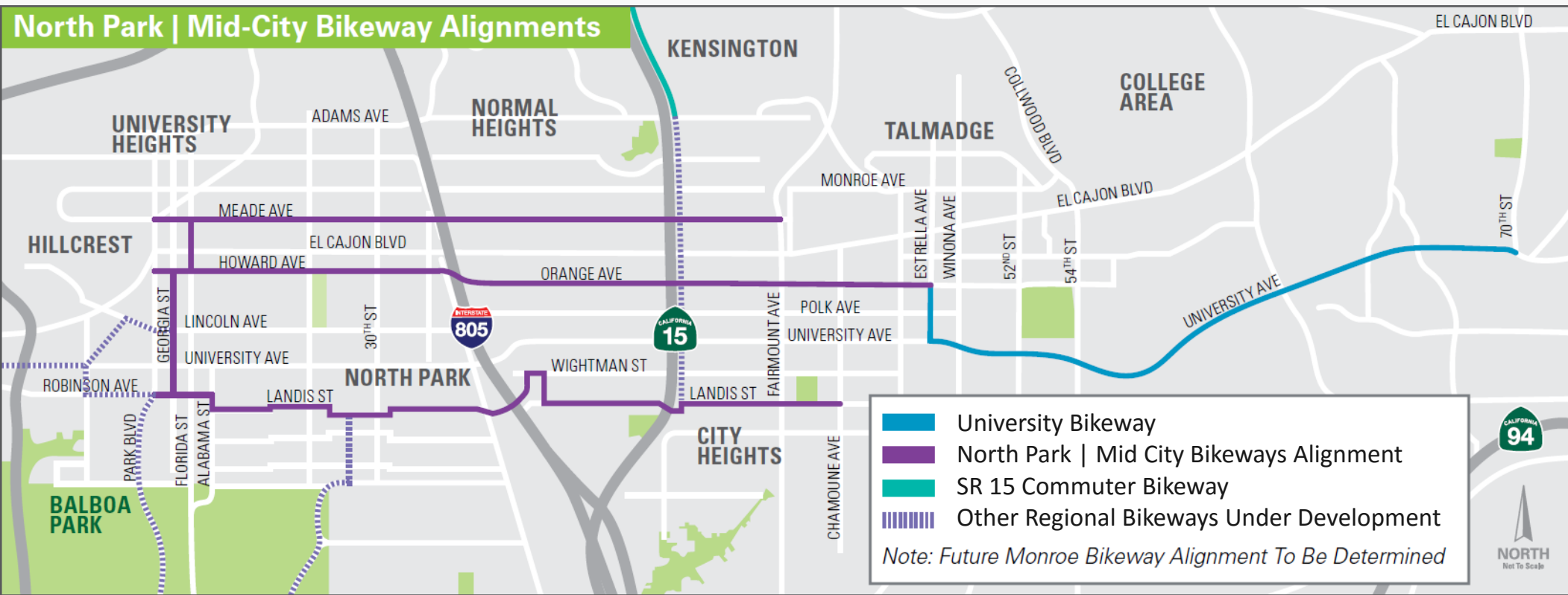


PROJECT SCHEDULE





NORTH PARK | MID-CITY BIKEWAYS

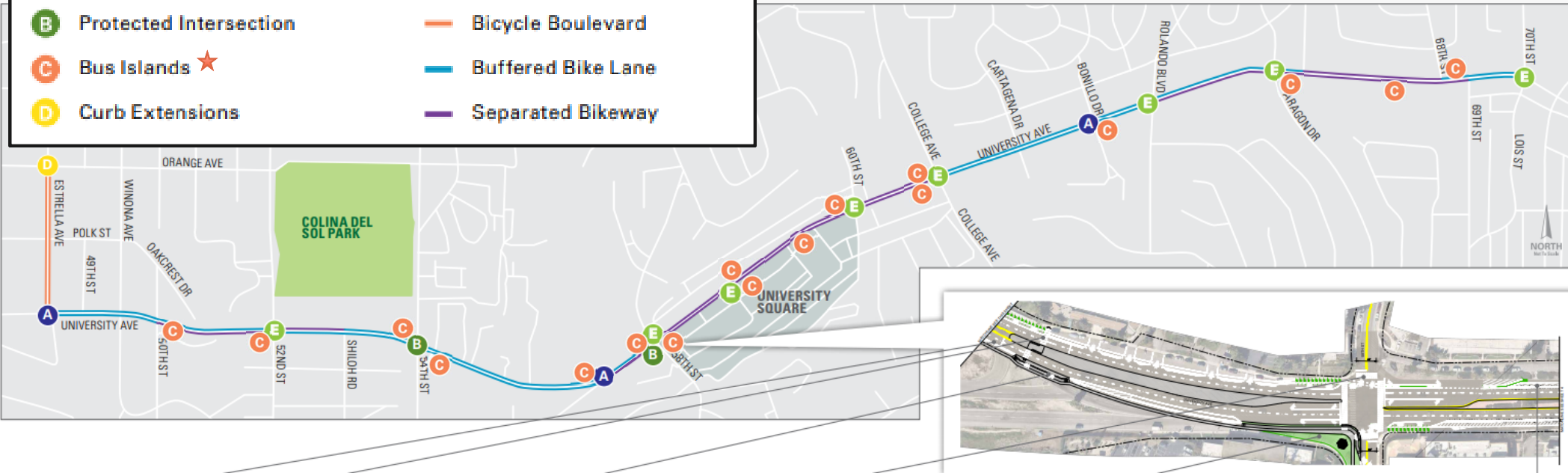




PROPOSED IMPROVEMENTS

PROPOSED IMPROVEMENTS

- A** Enhanced Pedestrian Crossing
- B** Protected Intersection
- C** Bus Islands ★
- D** Curb Extensions
- E** Bike Friendly Intersections
- Bicycle Boulevard
- Buffered Bike Lane
- Separated Bikeway



SEE FACT SHEET FOR MORE DETAILS

★ Bus Island locations are tentative. Final locations will be determined during final design process. Fact sheet has not yet been updated to include them.

PROPOSED IMPROVEMENTS BUS ISLANDS



Source: NACTO

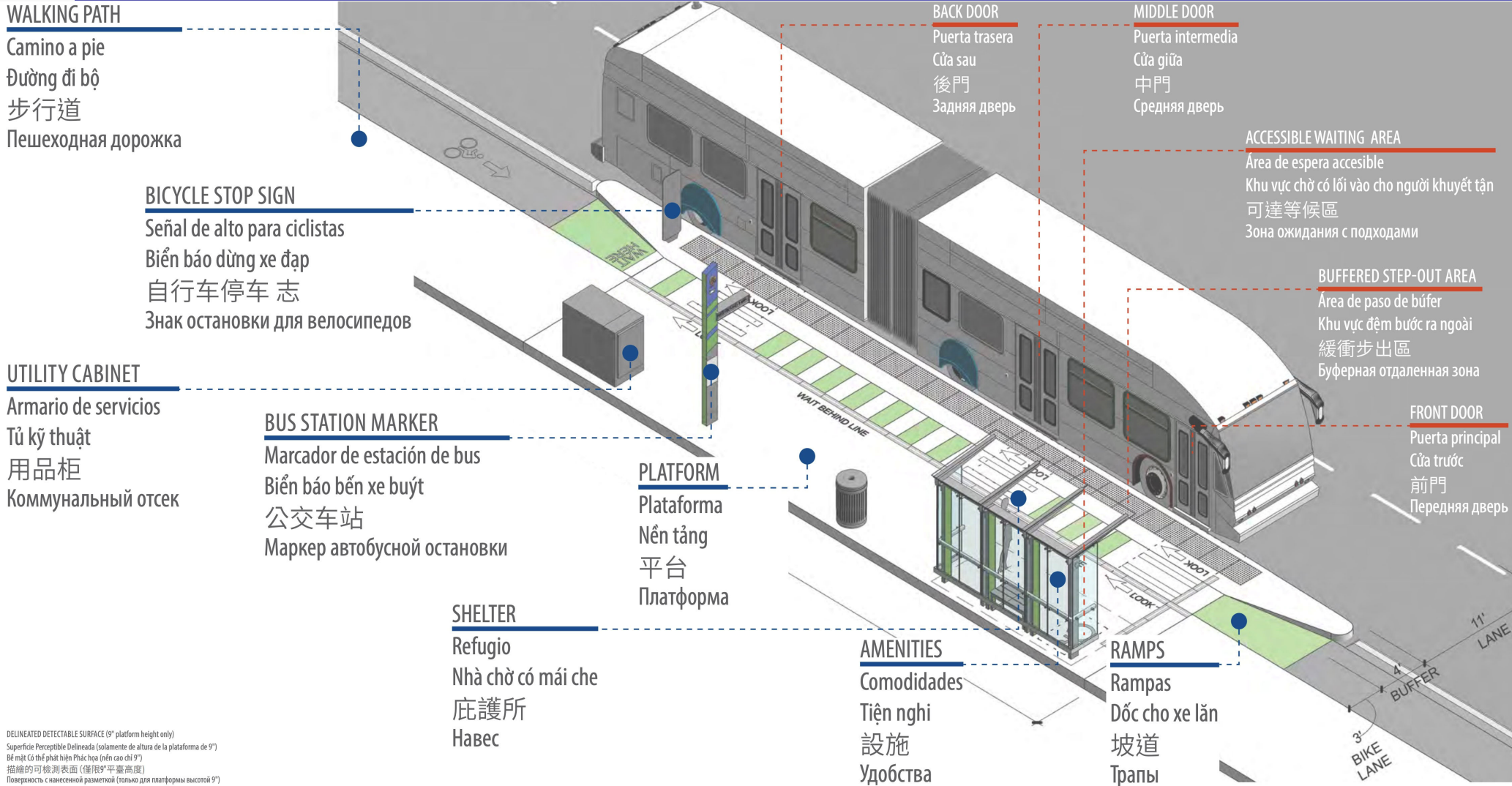
PROPOSED IMPROVEMENTS BUS ISLANDS



Source: NACTO



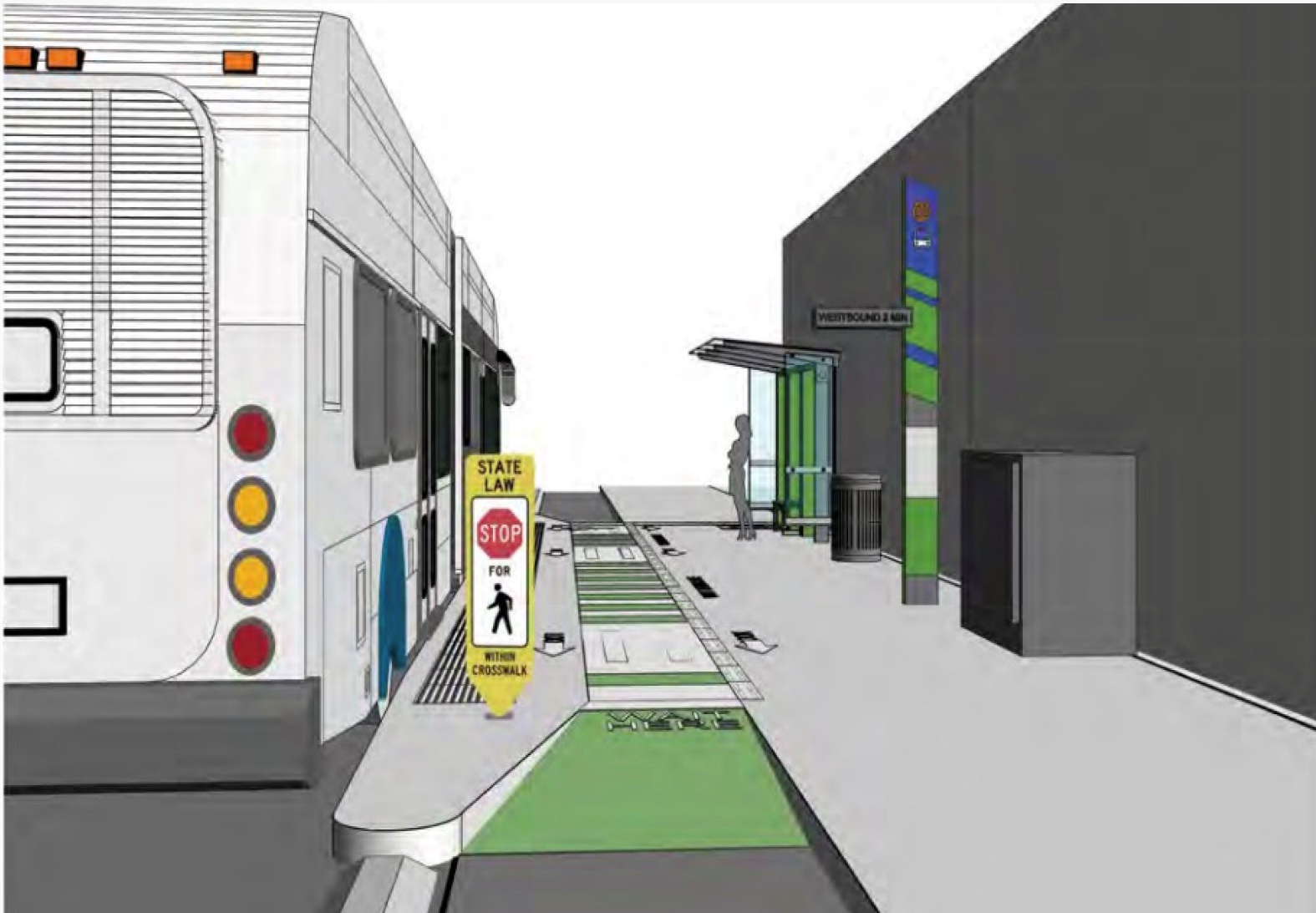
PROPOSED IMPROVEMENTS BUS ISLANDS



Source: Trimet



PROPOSED IMPROVEMENTS BUS ISLANDS



Source: Trimet



PROPOSED IMPROVEMENTS PROTECTED INTERSECTIONS



Source: NACTO



PROPOSED IMPROVEMENTS PROTECTED INTERSECTIONS



Source: NACTO



QUESTIONS?

Chris Romano, AICP, LEED AP ND
Associate Active Transportation Planner
(619) 699-6980
chris.romano@sandag.org

KeepSanDiegoMoving.com/UniversityBikeway