



Interstate 5/State Route 56 Interchange Project FACT SHEET

GOALS

Improve freeway operations near the I-5/SR-56 area

Reduce peak hour congestion on local streets

Provide a road compatible with future transit options

Minimize environmental impacts

CONTACT

Project Manager
Arturo Jacobo at
(619) 688-6816
or e-mail at
Arturo.Jacobo@dot.ca.gov

Department of Transportation
4050 Taylor Street
San Diego, CA 92110
Ph: (619) 688-6670
Fax: (619) 688-3695
www.dot.ca.gov/dist11



IMPROVEMENTS ON THE WAY

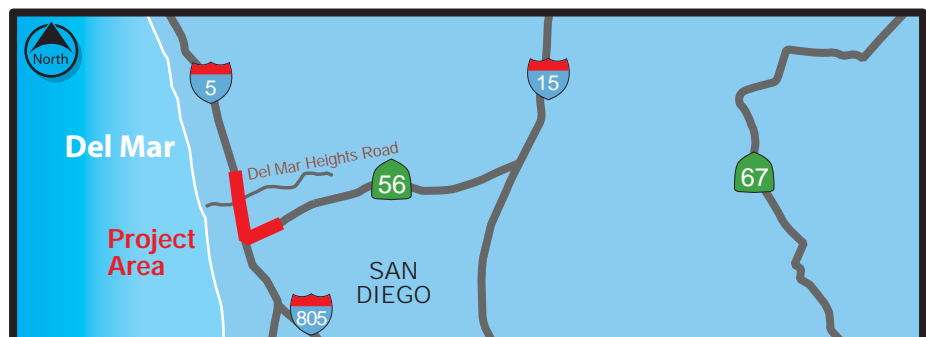
The Interstate 5/State Route 56 Interchange Project proposes to improve the traffic operations on I-5 between Del Mar Heights Road and Carmel Valley Road, and on SR-56 between I-5 and Carmel Country Road. Project alternatives include improvements to local streets, the addition of auxiliary lanes along I-5 and SR-56, interchange improvements, or southbound-to-eastbound and westbound-to-northbound freeway connector ramps.

MAKING PROGRESS







A Draft Environmental Document is expected to be available for public review in fall 2010. The Project Report /Environmental Document phase will build on the previous studies while exploring new solutions. A Value Analysis Report was completed in May 2002. This study involved community representatives and agency staff from the city of San Diego, Caltrans, and the San Diego Association of Governments. A Project Study Report was completed by Caltrans in December 2000. That document discussed a Freeway Connectors alternative, a Local Streets alternative, and the No Build alternative.

PROJECT CONTRIBUTORS

About \$9.5 million has been programmed for the I-5/SR-56 Interchange Project. Design and construction costs for the project would be dependent on completion of the Project Report/Environmental Document phase. Funding for the Project Report and Environmental Document will come from a combination of federal sources and city of San Diego funds. Federal funding sources include Coordinated Borders Infrastructure, Federal High Priority Demonstration, and Surface Transportation dollars.



I-5/SR-56 Improvement Area Map Legend

-  Travel Shed
-  Major Arterial
-  Intersecting Highways
-  I-5/SR-56 Interchange Project Area
-  Transit Center for Coaster, Amtrak & Freight Rail (Metrolink Connection @ Oceanside)
-  Existing Park and Ride

Note: Operational ITS, bike & pedestrian arterials will occur throughout the project area.

SOURCE: 2006 Rand McNally - The Thomas Guide

Solana Beach

Del Mar

City of San Diego

Pacific Ocean

NORTH
No Scale

I-5/SR-56 Interchange Project Area

San Elijo Lagoon

San Dieguito Lagoon

Los Penasquitos Lagoon

Manchester

Lomas Santa Fe Dr

Nia De La Valle

Del Mar Hgts Rd

El Camino Real

Carmel Valley Rd

Torrey Pines Rd

Voigt Dr

La Jolla Village Dr

Genesee Ave

Sorrento Valley Blvd

Mira Mesa Blvd

Miramar Rd

Carmel Valley Rd

