

Appendix B
Performance Measures Scoring Sheets and Analysis

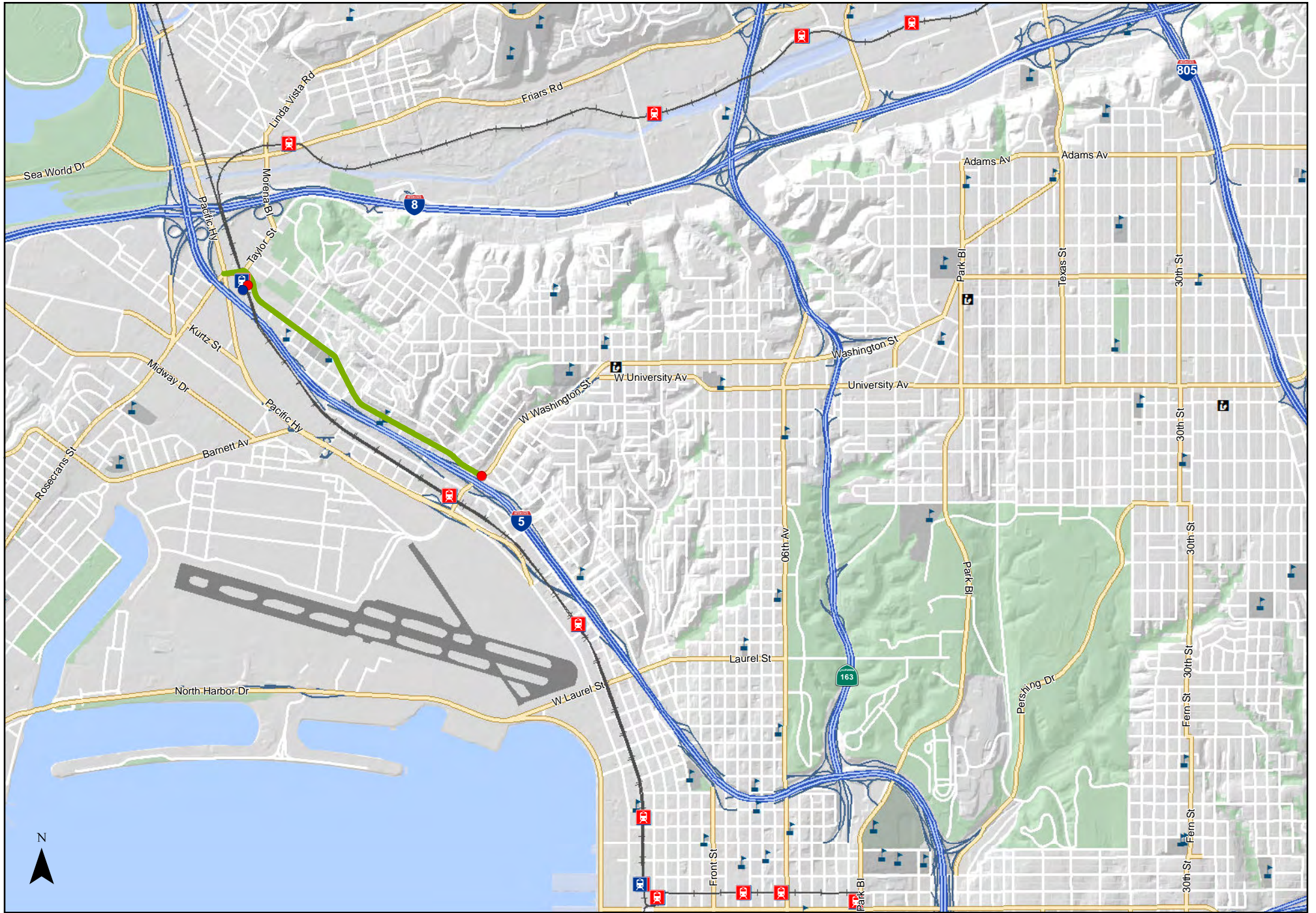
System Connectivity - Directness

Directness			
Corridor	Alignment	Length (mi)	Total
Mission Valley - Hillcrest	Hotel Circle/Bachman Pl	1.67	Shortest
Hillcrest - Bankers Hill	1 st	0.94	Shortest
Hillcrest - Bankers Hill	3rd/Upas	0.80	Shortest
Hillcrest - Bankers Hill	4th	0.87	Shortest
Hillcrest - Bankers Hill	5th	0.97	Shortest
Hillcrest - Bankers Hill	6th	1.07	Shorter
Bankers Hill - Downtown	1 st	1.91	Shortest
Bankers Hill - Downtown	4th	1.72	Shortest
Bankers Hill - Downtown	5th	1.81	Shortest
Bankers Hill - Downtown	6th	1.91	Shortest
Old Town - Five Points	Congress/San Diego Ave	1.49	Shortest
Five Points - Mission Hills	Washington	0.49	Shortest
Mission Hills - Hillcrest	Washington	0.93	Shortest
Mission Hills - Hillcrest	University Ave	0.81	Shortest
Hillcrest - Hillcrest	Washington	0.72	Short
Hillcrest - Hillcrest	University Ave		
	Constrained	0.49	Shortest
	Unconstrained	0.49	Shortest
Hillcrest - Hillcrest	Robinson Ave		
	Constrained	0.49	Shortest
	Unconstrained	0.49	Shortest
Hillcrest - Hillcrest	Pennsylvania Ave	0.74	Short
Hillcrest - North Park	Washington	1.75	Short
Hillcrest - North Park	University Ave		
	Constrained	1.03	Shortest
	Unconstrained	1.03	Shortest
Hillcrest - North Park	Robinson Ave		
	Constrained	1.26	Shorter
	Unconstrained	1.26	Shorter
Hillcrest - North Park	Pennsylvania Ave	1.47	Shorter
University Heights - Balboa Park	Park		
	Constrained	2.11	Shortest
	Unconstrained	2.11	Shortest
University Heights - Balboa Park	Georgia St	2.21	Short
University Heights - Balboa Park	Zoo Drive	2.16	Short

Placemaking - Multimodal Proximity

Multimodal Proximity								
Corridor	Alignment	Local Bus	Express Bus	Trolley	Coaster	Amtrak	Total	Score
Mission Valley - Hillcrest	Hotel Circle/Bachman Pl	2	0	0	0	0	0.5	High
Hillcrest - Bankers Hill	1st	4	0	0	0	0	1	Low
Hillcrest - Bankers Hill	3rd/Upas	4	1	0	0	0	1.5	Medium
Hillcrest - Bankers Hill	4th	5	0	0	0	0	1.25	Medium
Hillcrest - Bankers Hill	5th	5	1	0	0	0	1.75	High
Hillcrest - Bankers Hill	6th	3	1	0	0	0	1.25	Medium
Bankers Hill - Downtown	1st	2	2	2	0	0	3.5	High
Bankers Hill - Downtown	4th	1	1	2	0	0	2.75	Medium
Bankers Hill - Downtown	5th	1	1	2	0	0	2.75	Medium
Bankers Hill - Downtown	6th	0	0	2	0	0	2	Low
Old Town - Five Points	Congress/San Diego	9	1	1	1	1	5.75	High
Five Points - Mission Hills	Washington	2	0	1	0	0	1.5	High
Mission Hills - Hillcrest	Washington	3	0	1	0	0	1.75	Medium
Mission Hills - Hillcrest	University Ave	0	0	0	0	0	0	Low
Hillcrest - Hillcrest	Washington	3	0	0	0	0	0.75	Low
Hillcrest - Hillcrest	University Ave							
	Constrained	5	1	0	0	0	1.75	High
	Unconstrained	5	1	0	0	0	1.75	High
Hillcrest - Hillcrest	Robinson Ave							
	Constrained	3	0	0	0	0	0.75	Low
	Unconstrained	3	0	0	0	0	0.75	Low
Hillcrest - Hillcrest	Pennsylvania Ave	3	0	0	0	0	0.75	Low
Hillcrest - North Park	Washington	3	0	0	0	0	0.75	Medium
Hillcrest - North Park	University Ave							
	Constrained	5	1	0	0	0	1.75	High
	Unconstrained	5	1	0	0	0	1.75	High
Hillcrest - North Park	Robinson Ave							
	Constrained	1	0	0	0	0	0.25	Low
	Unconstrained	1	0	0	0	0	0.25	Low
Hillcrest - North Park	Pennsylvania Ave	0	0	0	0	0	0	Low
University Heights - Balboa Park	Park							
	Constrained	5	0	0	0	0	1.25	High
	Unconstrained	5	0	0	0	0	1.25	High
University Heights - Balboa Park	Georgia St	0	0	0	0	0	0	Low
University Heights - Balboa Park	Zoo Drive	0	0	0	0	0	0	Low

of bus routes/trolley stations along the alignment



— Old Town - Five Points Corridor
— Congress St/San Diego Ave Alignment

Bus Routes Served: 8, 9, 10, 28, 30, 35, 44, 88, 105

- Bus Stop
- Express Bus Stop

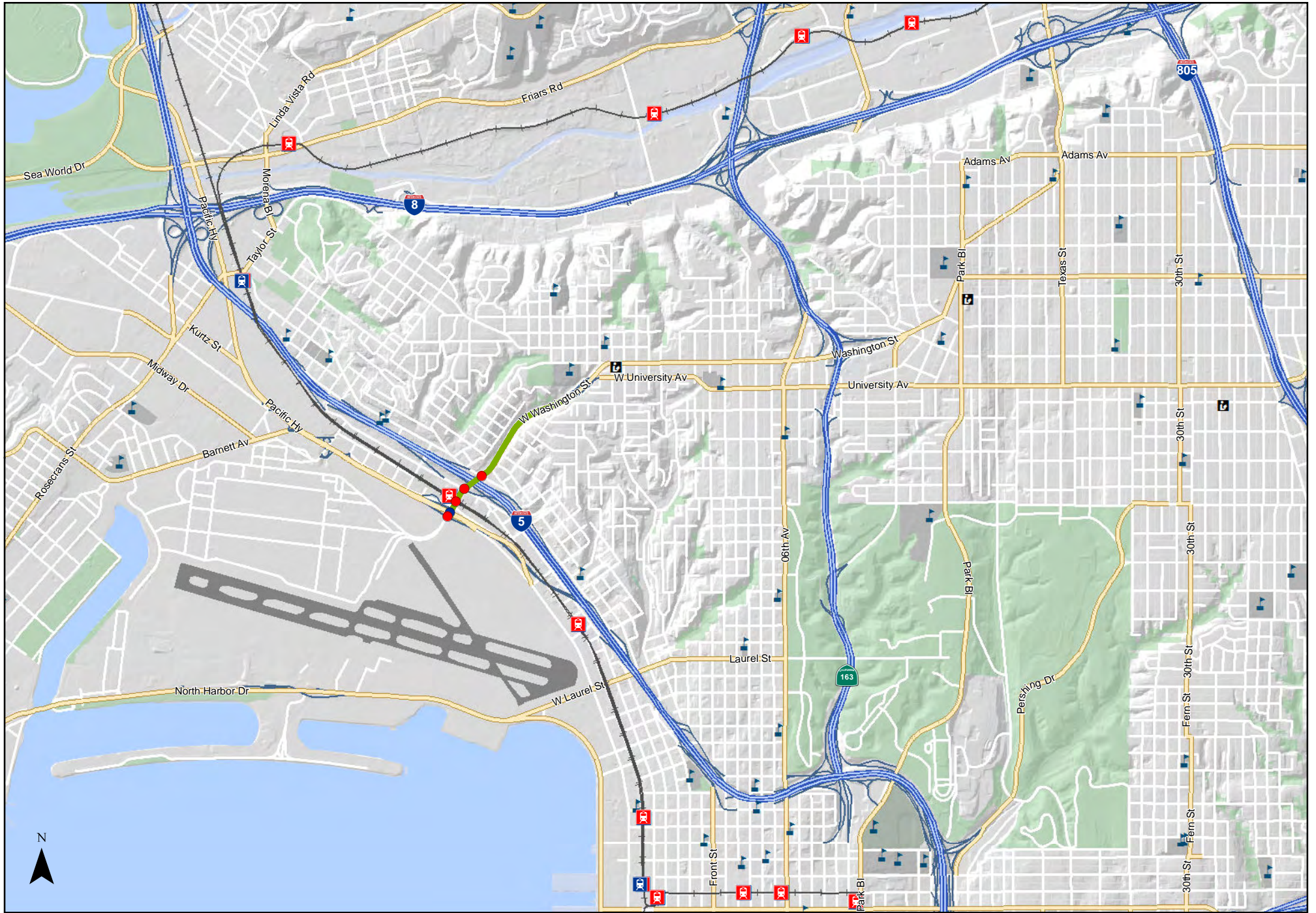
- Trolley Stop
- Commuter Rail Stop
- +— Rail Road

- Park
- School
- Library

Uptown Regional Bike Corridor Project

Multimodal Transit Proximity by Alignment





Five Points - Mission Hills Corridor
Washington St Alignment

Bus Routes Served: 10, 30

- Bus Stop
- Express Bus Stop

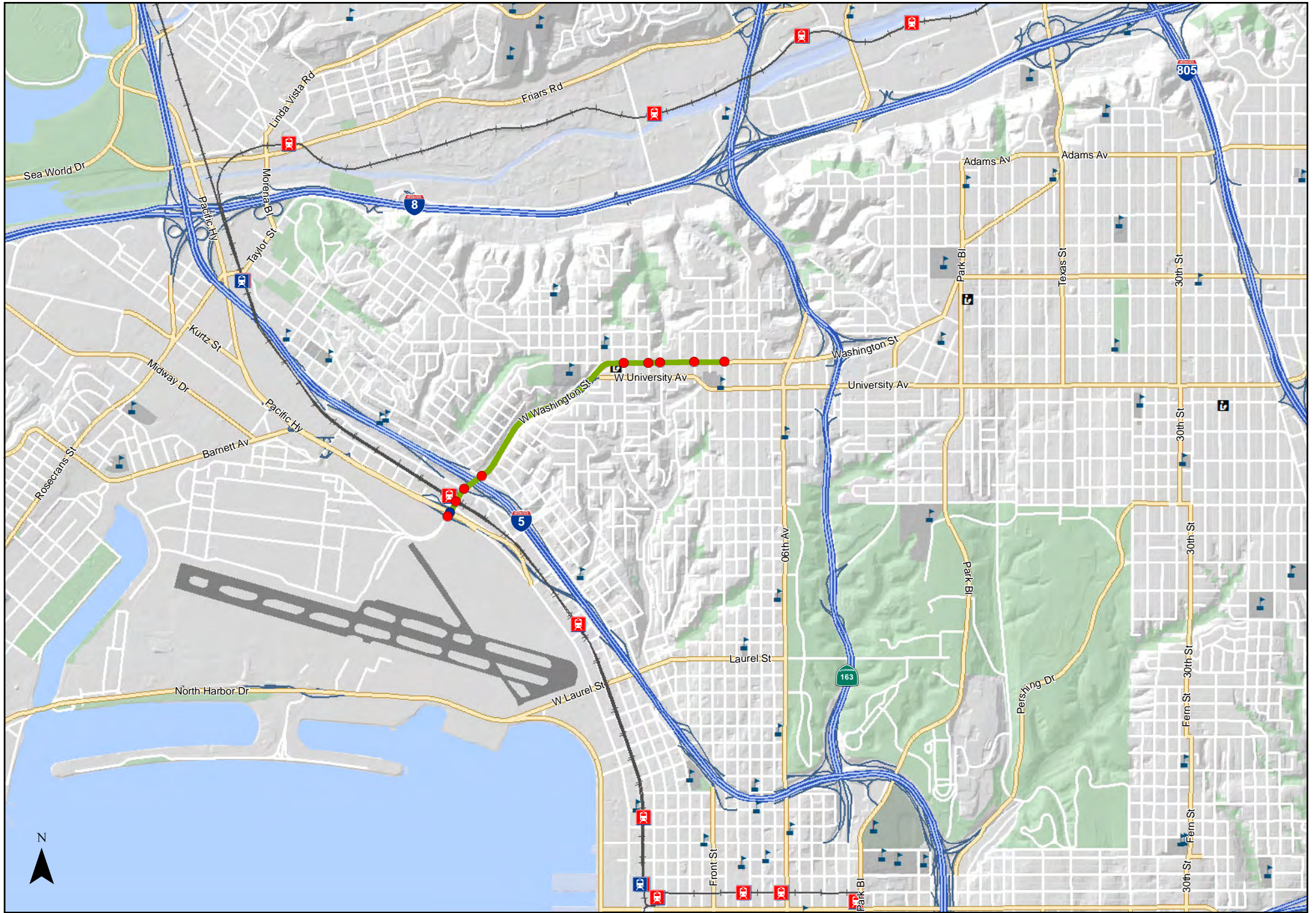
- Trolley Stop
- Commuter Rail Stop
- Rail Road

- Park
- School
- Library

Uptown Regional Bike Corridor Project

Multimodal Transit Proximity by Alignment





— Mission Hills - Hillcrest Corridor
— Washington St Alignment

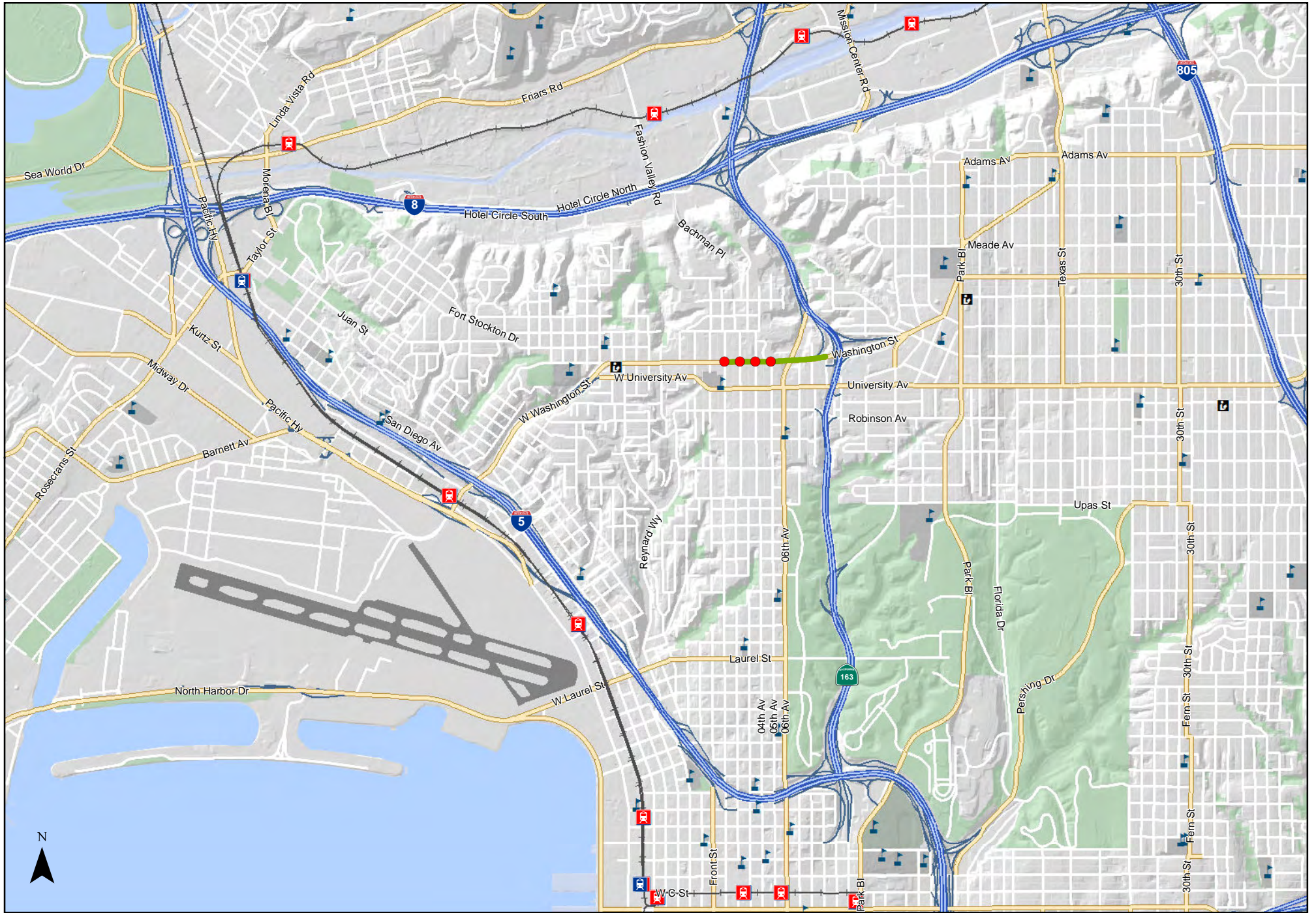
Bus Routes Served: 3, 10, 83


- Bus Stop
- Express Bus Stop
- ⓧ Trolley Stop
- ⓧ Commuter Rail Stop
- ⓧ Park
- ⓧ School
- ⓧ Rail Road
- ⓧ Library

Uptown Regional Bike Corridor Project



Multimodal Transit Proximity by Alignment








 Hillcrest - Hillcrest Corridor
Washington St Alignment

Bus Routes Served: 3, 10, 83

-  Bus Stop
-  Express Bus Stop

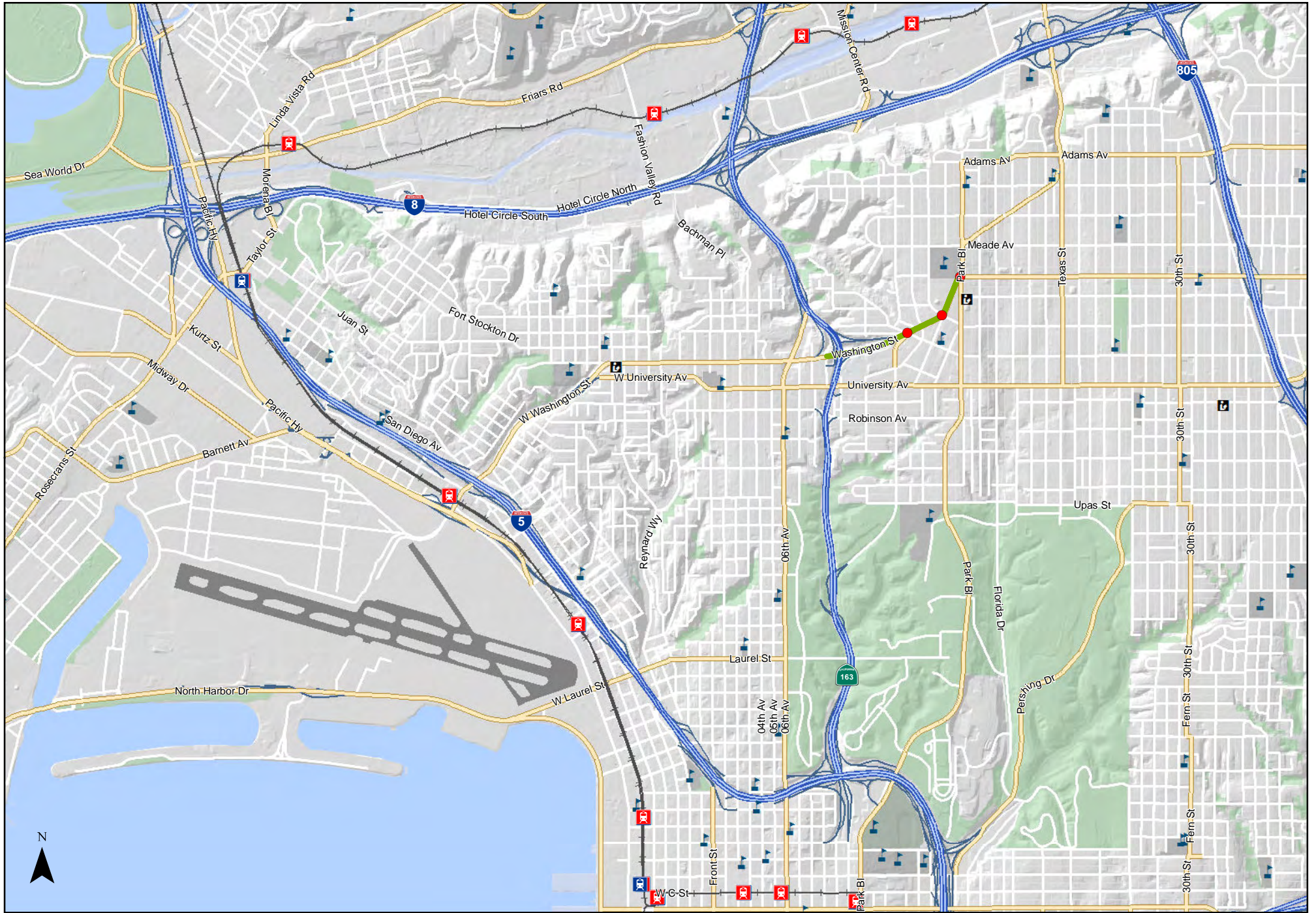
-  Trolley Stop
-  Commuter Rail Stop
-  Rail Road

-  Park
-  School
-  Library

Uptown Regional Bike Corridor Project

Multimodal Transit Proximity by Alignment





**Hillcrest - North Park Corridor
Washington St Alignment**

Bus Routes Served: 1, 11, 15

- Bus Stop
- Express Bus Stop

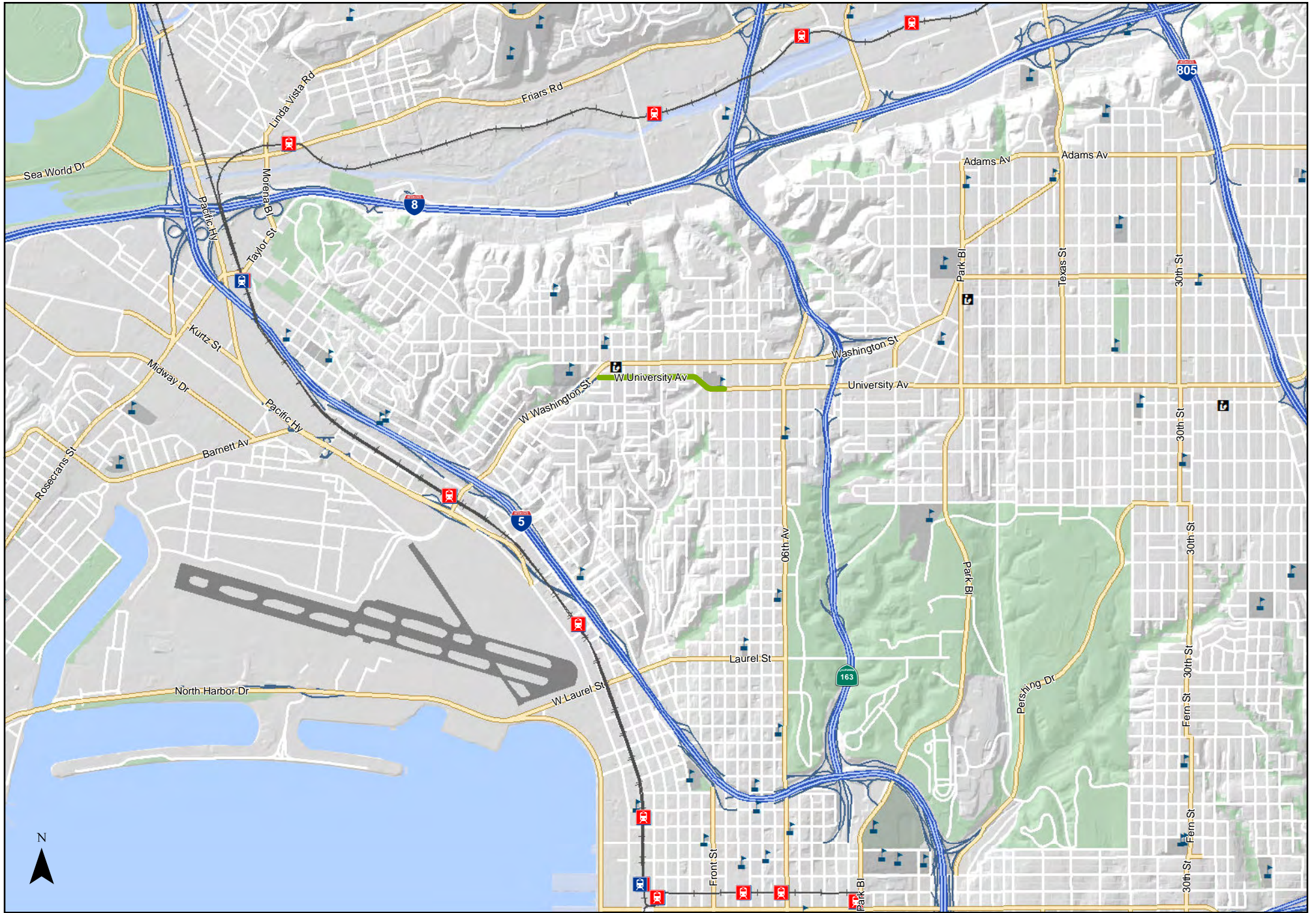
- Trolley Stop
- Commuter Rail Stop
- Rail Road

- Park
- School
- Library

Uptown Regional Bike Corridor Project

Multimodal Transit Proximity by Alignment





— Mission Hills - Hillcrest Corridor
— University Ave Alignment

Bus Routes Served: None

- Bus Stop
- Express Bus Stop

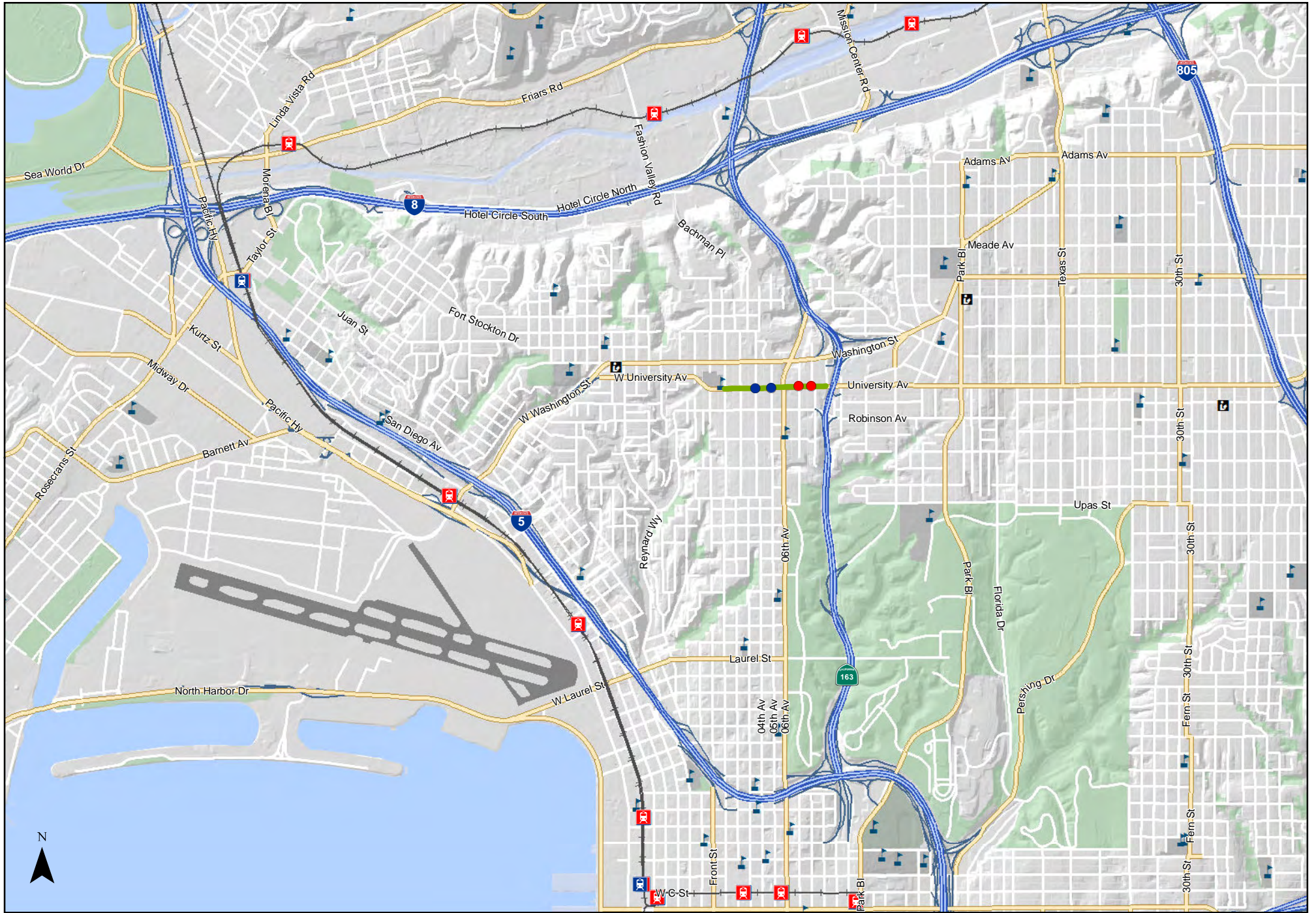
- Trolley Stop
- Commuter Rail Stop
- +— Rail Road

- Park
- School
- Library

Uptown Regional Bike Corridor Project

Multimodal Transit Proximity by Alignment





— Hillcrest - Hillcrest Corridor
 University Ave Alignment

Bus Routes Served: 1, 3, 10, 11, 83

- Bus Stop
- Express Bus Stop

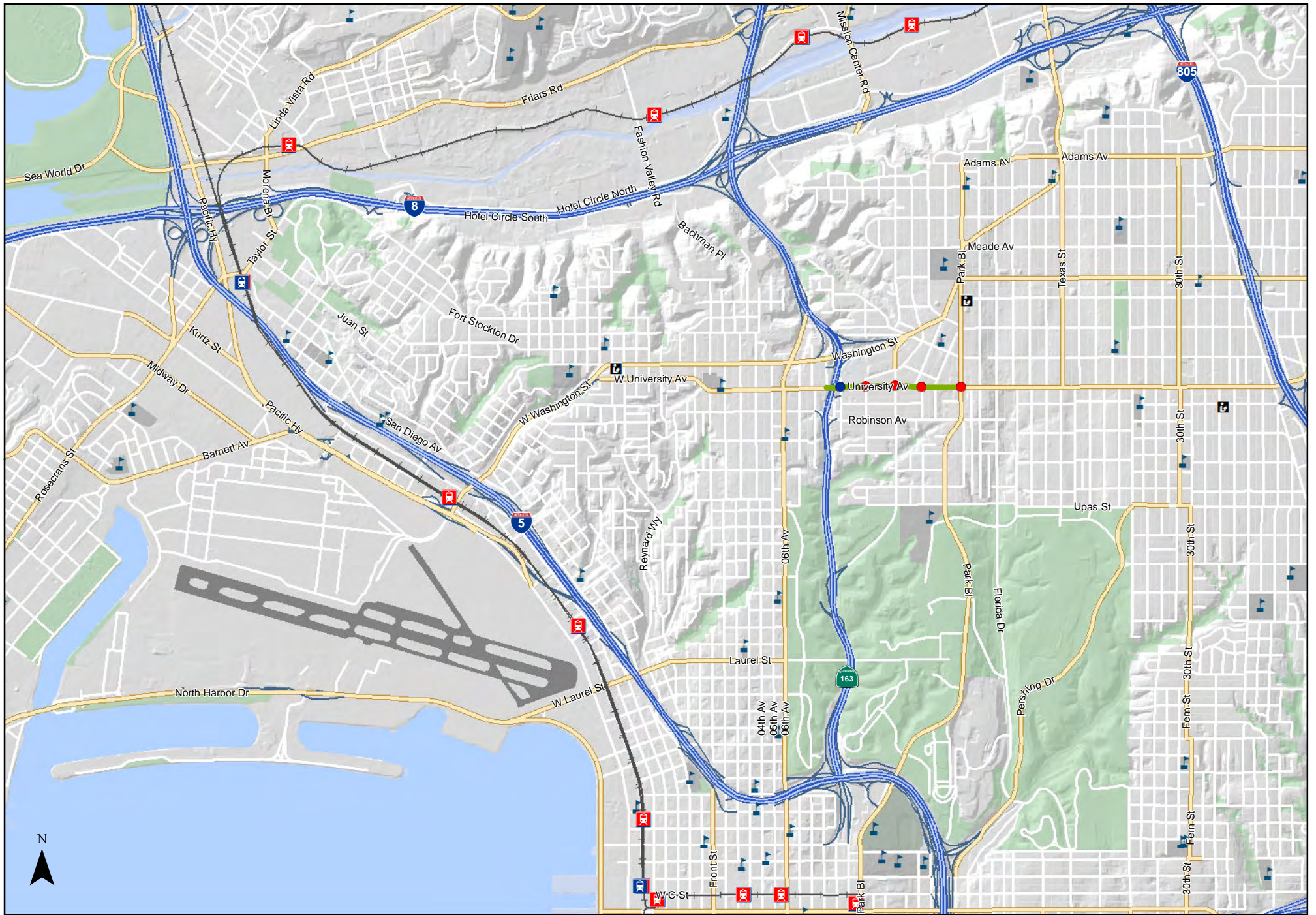
- Trolley Stop
- Commuter Rail Stop
- Rail Road

- Park
- School
- Library

Uptown Regional Bike Corridor Project

Multimodal Transit Proximity by Alignment





— Hillcrest - North Park Corridor
 University Ave Alignment

Bus Routes Served: 1, 7, 10, 11, 83

- Bus Stop
- Express Bus Stop

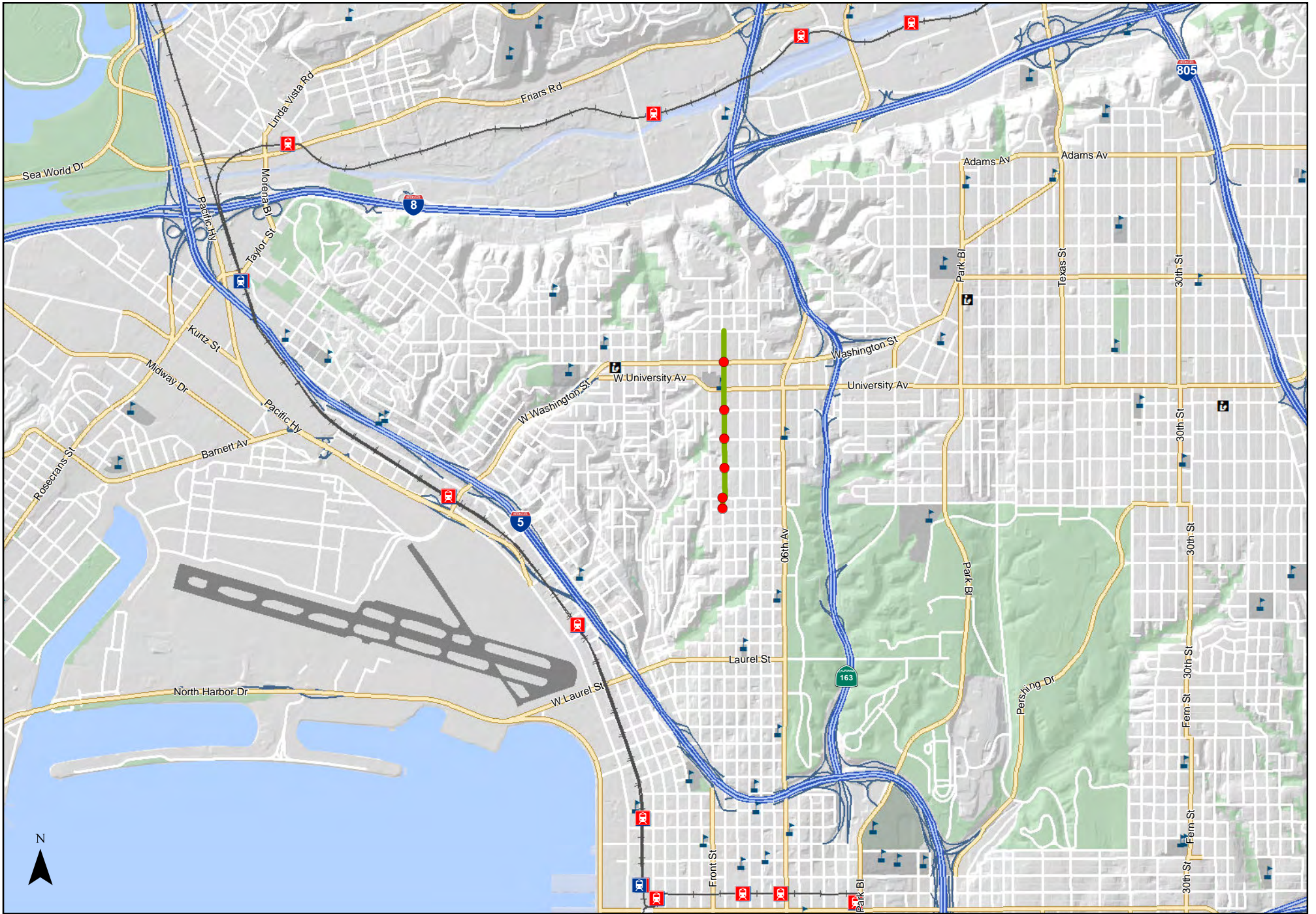
- Trolley Stop
- Commuter Rail Stop
- Rail Road

- Park
- School
- Library

Uptown Regional Bike Corridor Project



Multimodal Transit Proximity by Alignment








 Hillcrest - Bankers Hill Corridor
1st Ave Alignment

Bus Routes Served: 3, 10, 11, 83

-  Bus Stop
-  Express Bus Stop

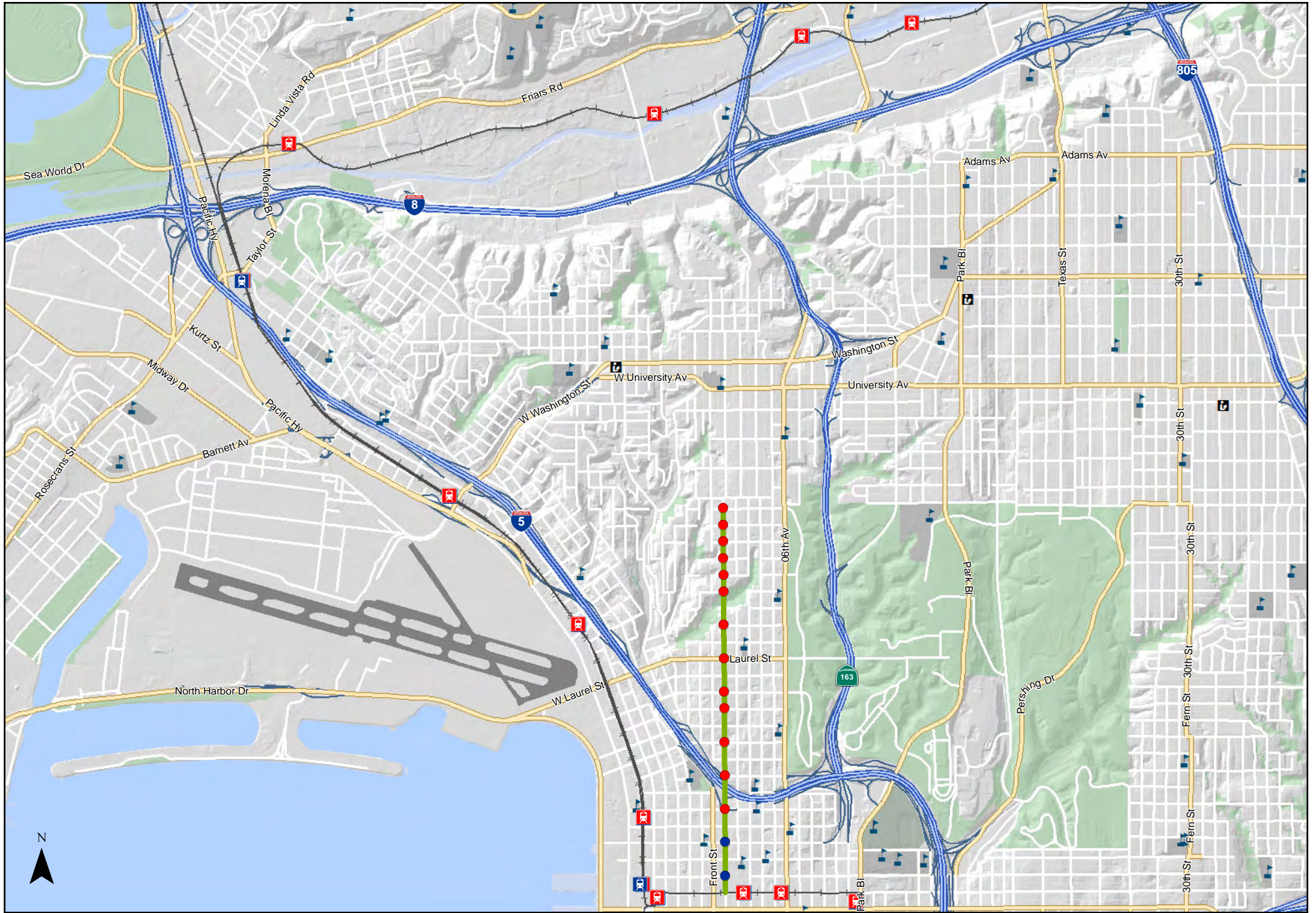
-  Trolley Stop
-  Commuter Rail Stop
-  Rail Road

-  Park
-  School
-  Library

Uptown Regional Bike Corridor Project

Multimodal Transit Proximity by Alignment





**Bankers Hill - Downtown Corridor
1st Ave Alignment**

Bus Routes Served: 11, 30

- Bus Stop
- Express Bus Stop

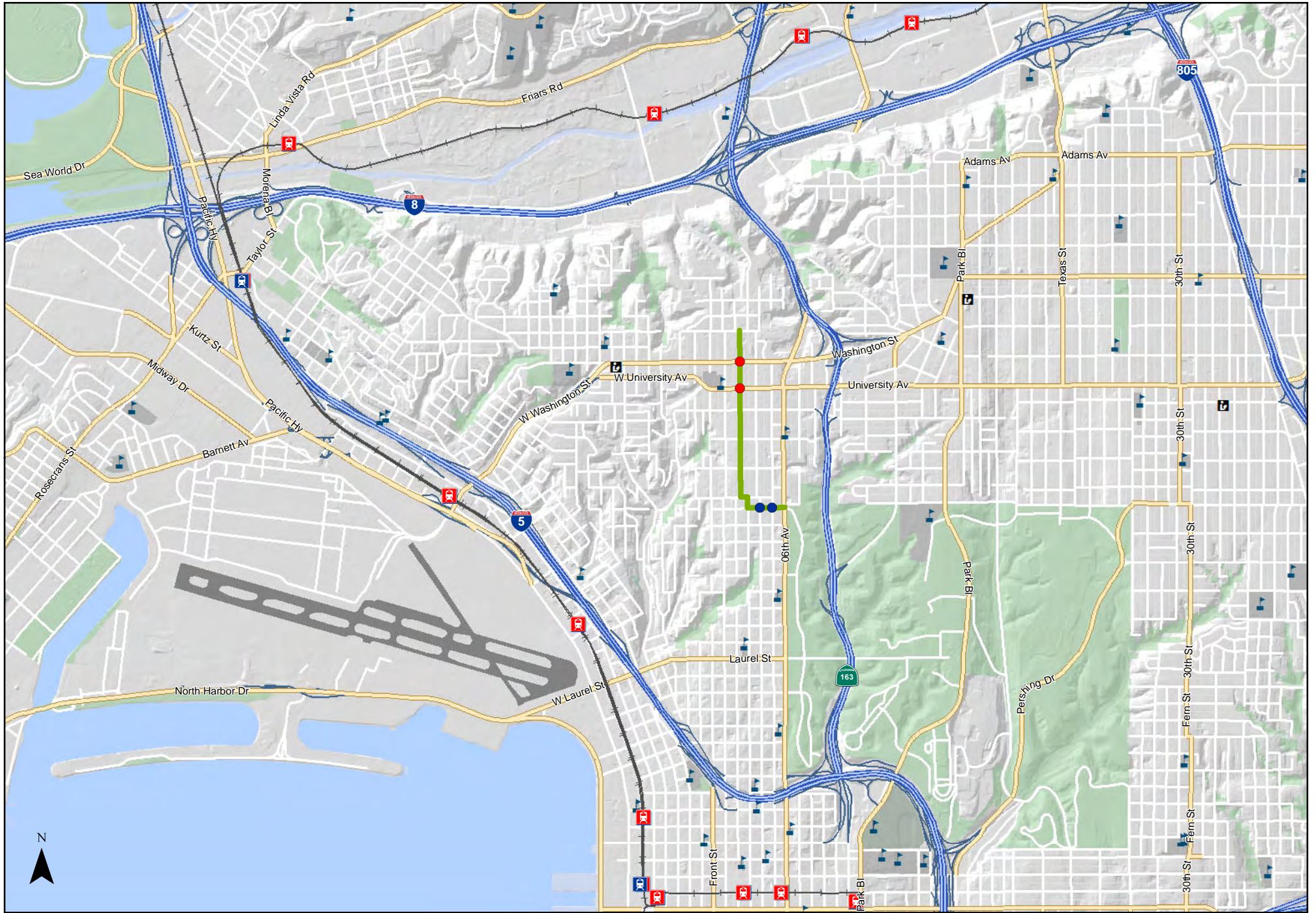
- Trolley Stop
- Commuter Rail Stop
- Rail Road

- Park
- School
- Library

Uptown Regional Bike Corridor Project

Multimodal Transit Proximity by Alignment





**Hillcrest - Bankers Hill Corridor
3rd Ave/Upas St Alignment**

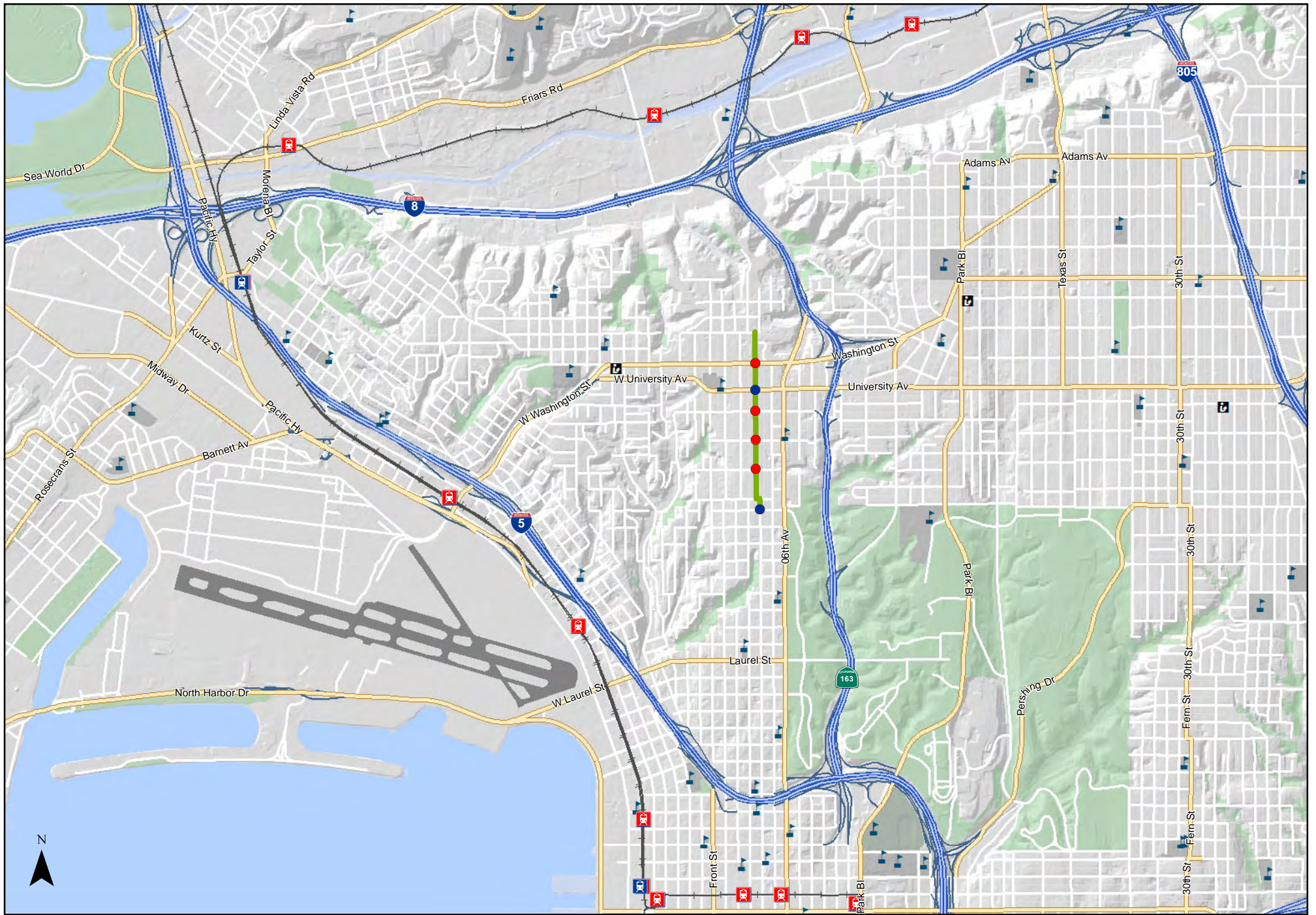
Bus Routes Served: 3, 10, 11, 83

- Bus Stop
- Express Bus Stop
- ⓧ Trolley Stop
- ⓧ Commuter Rail Stop
- +— Rail Road
- Park
- Ⓜ School
- Ⓜ Library

Uptown Regional Bike Corridor Project

Multimodal Transit Proximity by Alignment





— Hillcrest - Bankers Hill Corridor
— 4th Ave Alignment

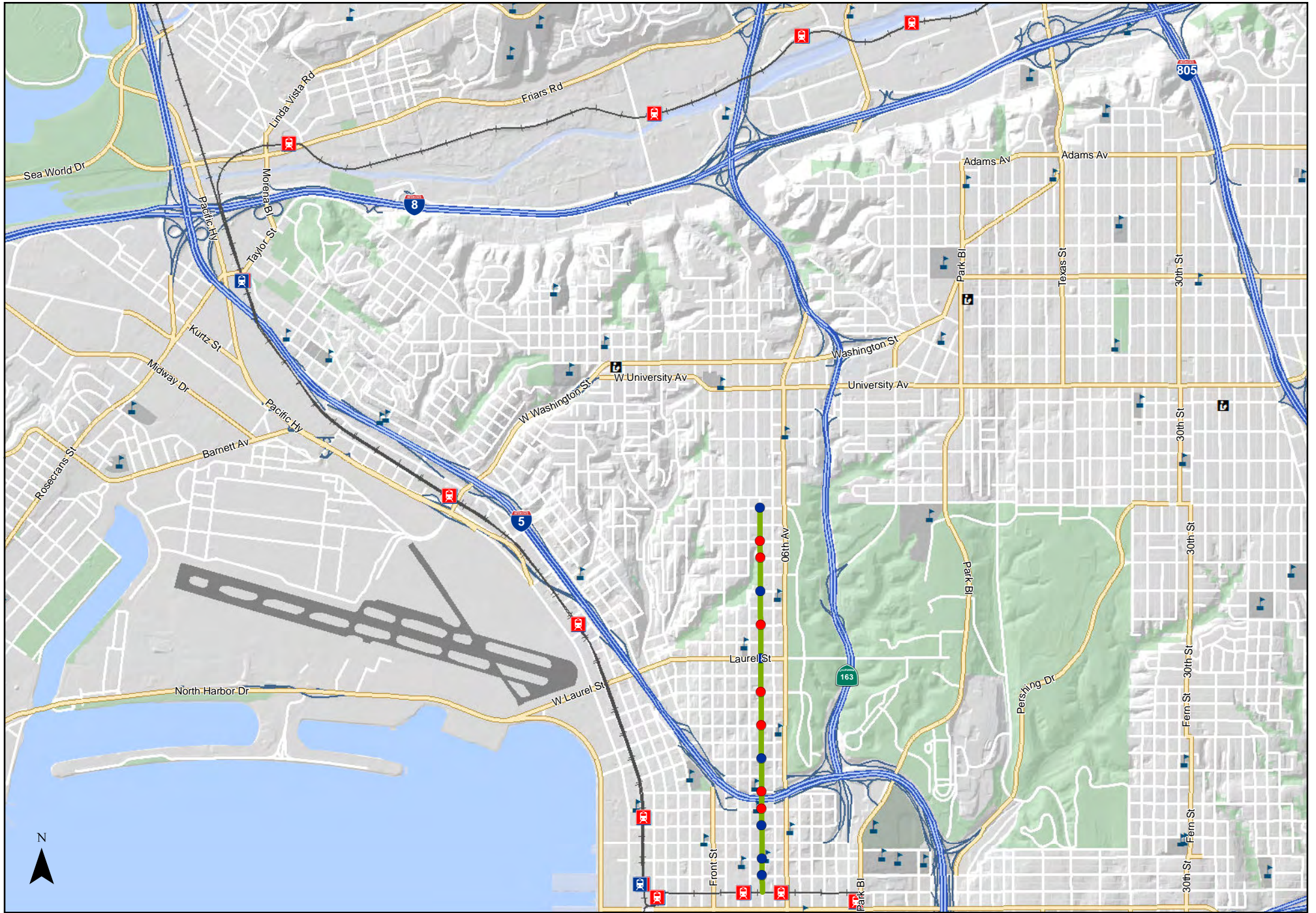
Bus Routes Served: 1, 3, 10, 11, 83


- Bus Stop
- Express Bus Stop
- ⓧ Trolley Stop
- ⓧ Commuter Rail Stop
- Park
- Ⓜ School
- Ⓜ Library
- +— Rail Road



Uptown Regional Bike Corridor Project

Multimodal Transit Proximity by Alignment








 Bankers Hill - Downtown Corridor
4th Ave Alignment

 Bus Stop
 Express Bus Stop

 Trolley Stop
 Commuter Rail Stop
 Rail Road

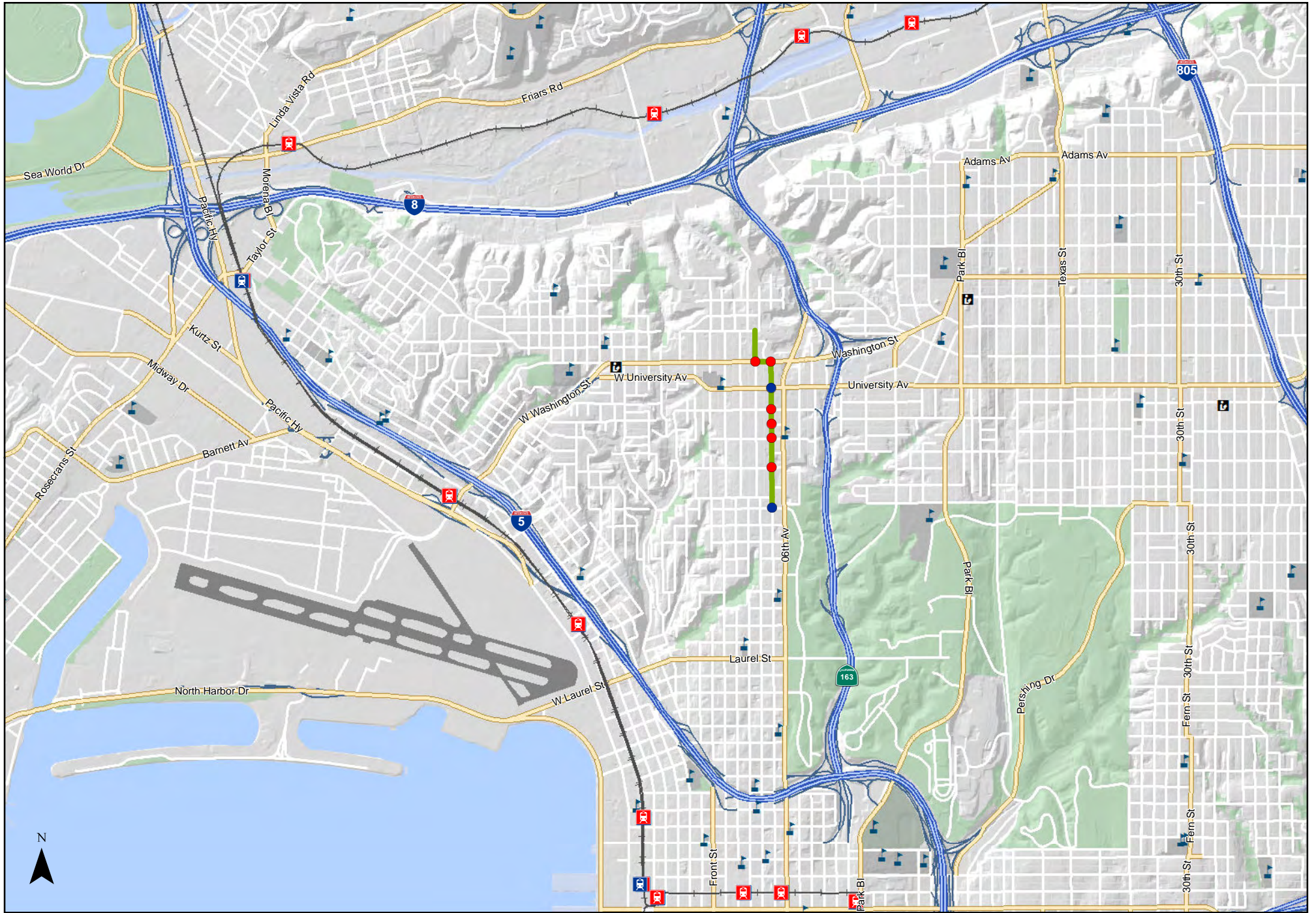
 Park
 School
 Library

Bus Routes Served: 3

Uptown Regional Bike Corridor Project



Multimodal Transit Proximity by Alignment








 Hillcrest - Bankers Hill Corridor
5th Ave Alignment

Bus Routes Served: 1, 3, 10, 11, 83

-  Bus Stop
-  Express Bus Stop

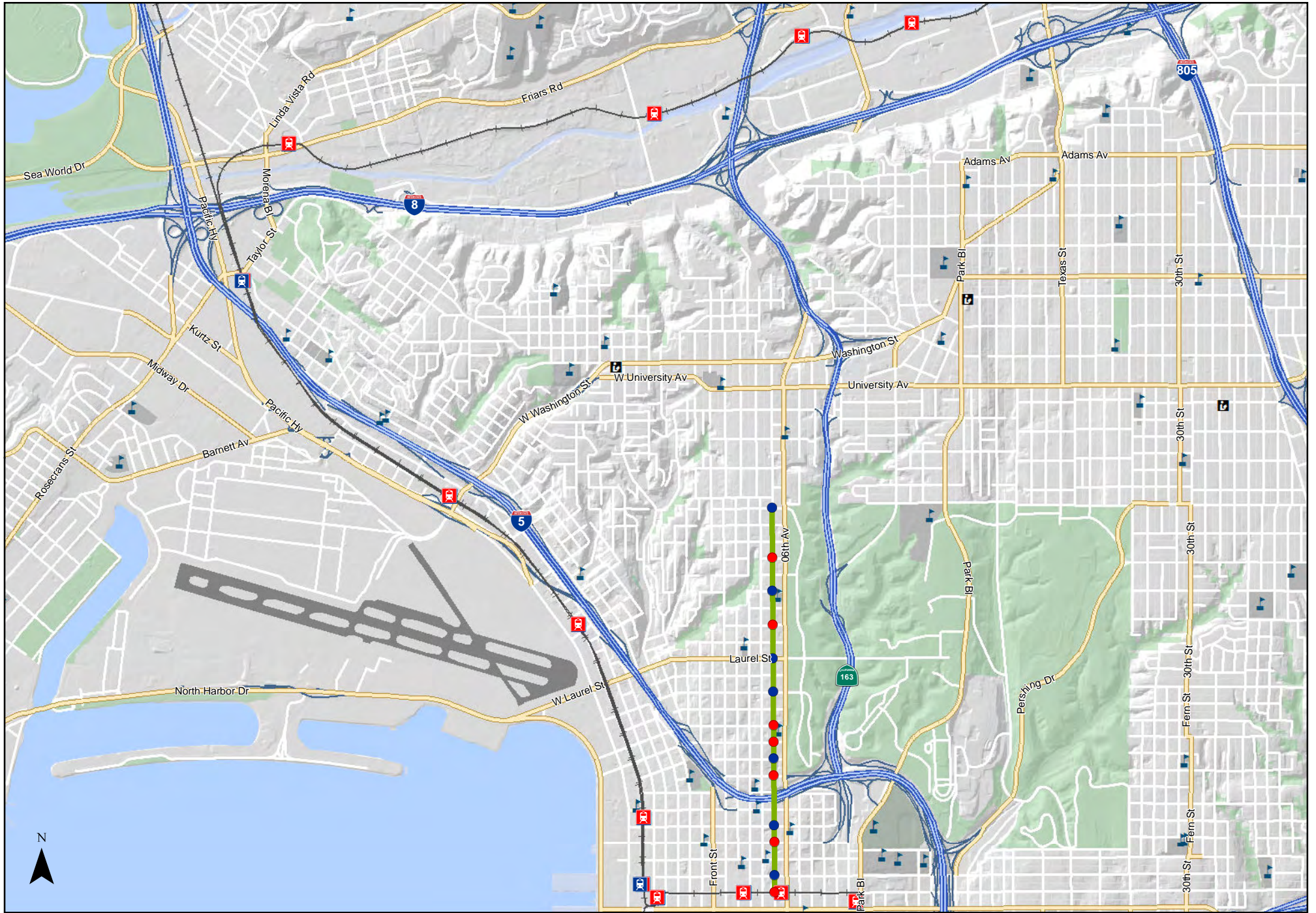
-  Trolley Stop
-  Commuter Rail Stop
-  Rail Road


-  Park
-  School
-  Library



Uptown Regional Bike Corridor Project

Multimodal Transit Proximity by Alignment








 Bankers Hill - Downtown Corridor
5th Ave Alignment

 Bus Stop
 Express Bus Stop

 Trolley Stop
 Commuter Rail Stop
 Rail Road

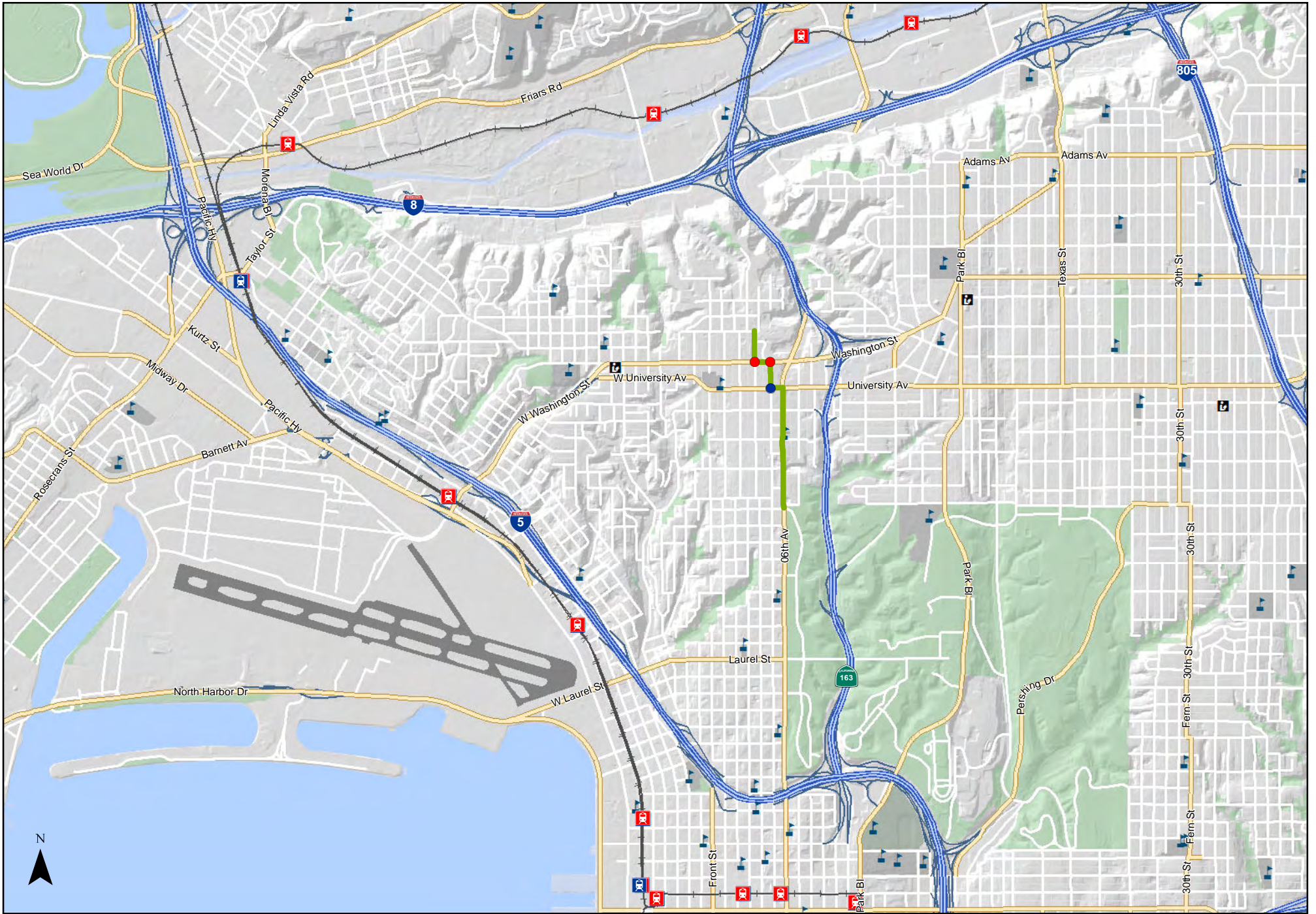
 Park
 School
 Library

Bus Routes Served: 3

Uptown Regional Bike Corridor Project



Multimodal Transit Proximity by Alignment








 Hillcrest - Bankers Hill Corridor
6th Ave Alignment

Bus Routes Served: 3, 10, 83

-  Bus Stop
-  Express Bus Stop

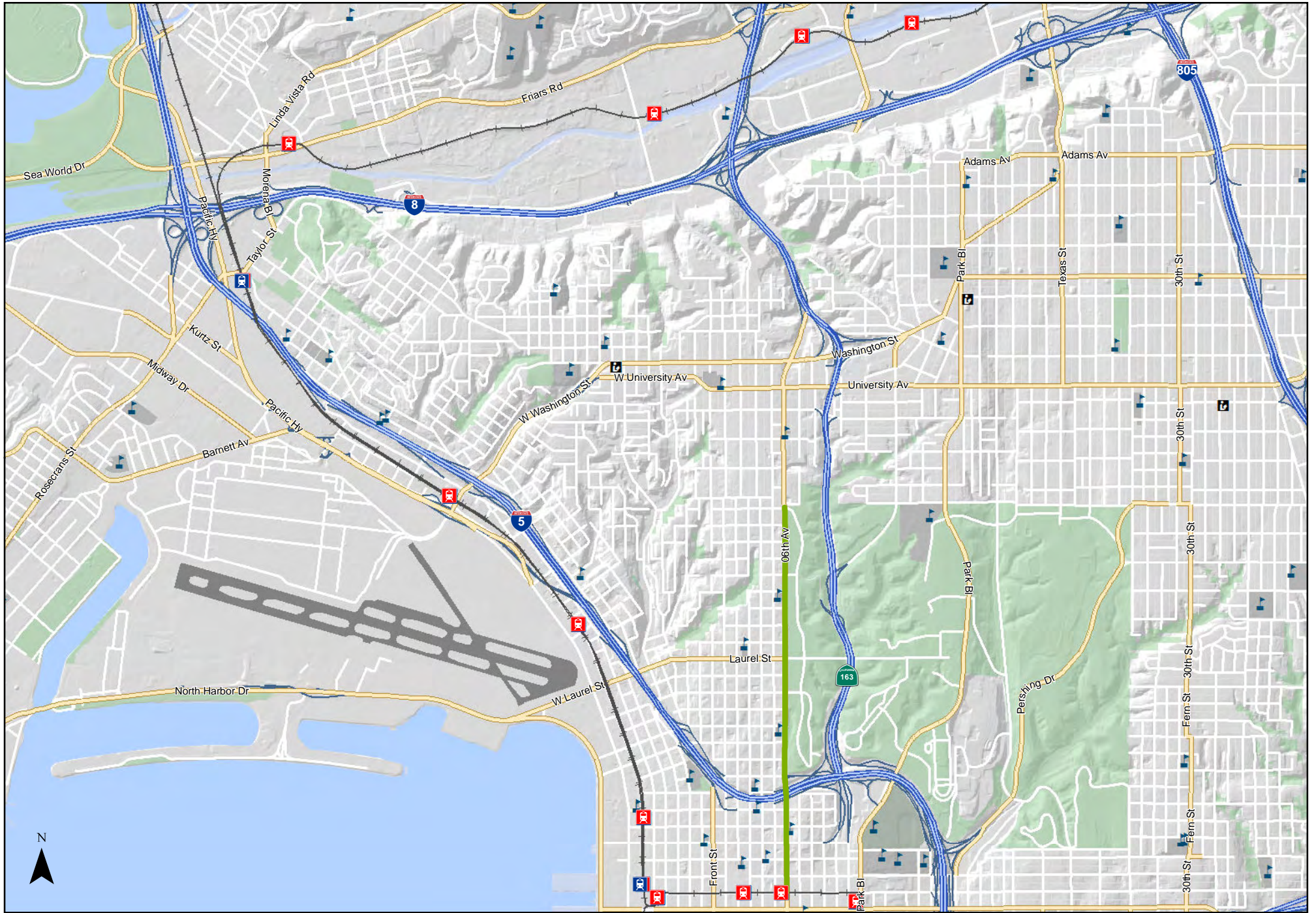
-  Trolley Stop
-  Commuter Rail Stop
-  Rail Road


-  Park
-  School
-  Library



Uptown Regional Bike Corridor Project

Multimodal Transit Proximity by Alignment








 Bankers Hill - Downtown Corridor
6th Ave Alignment

 Bus Stop
 Express Bus Stop

 Trolley Stop
 Commuter Rail Stop
 Rail Road

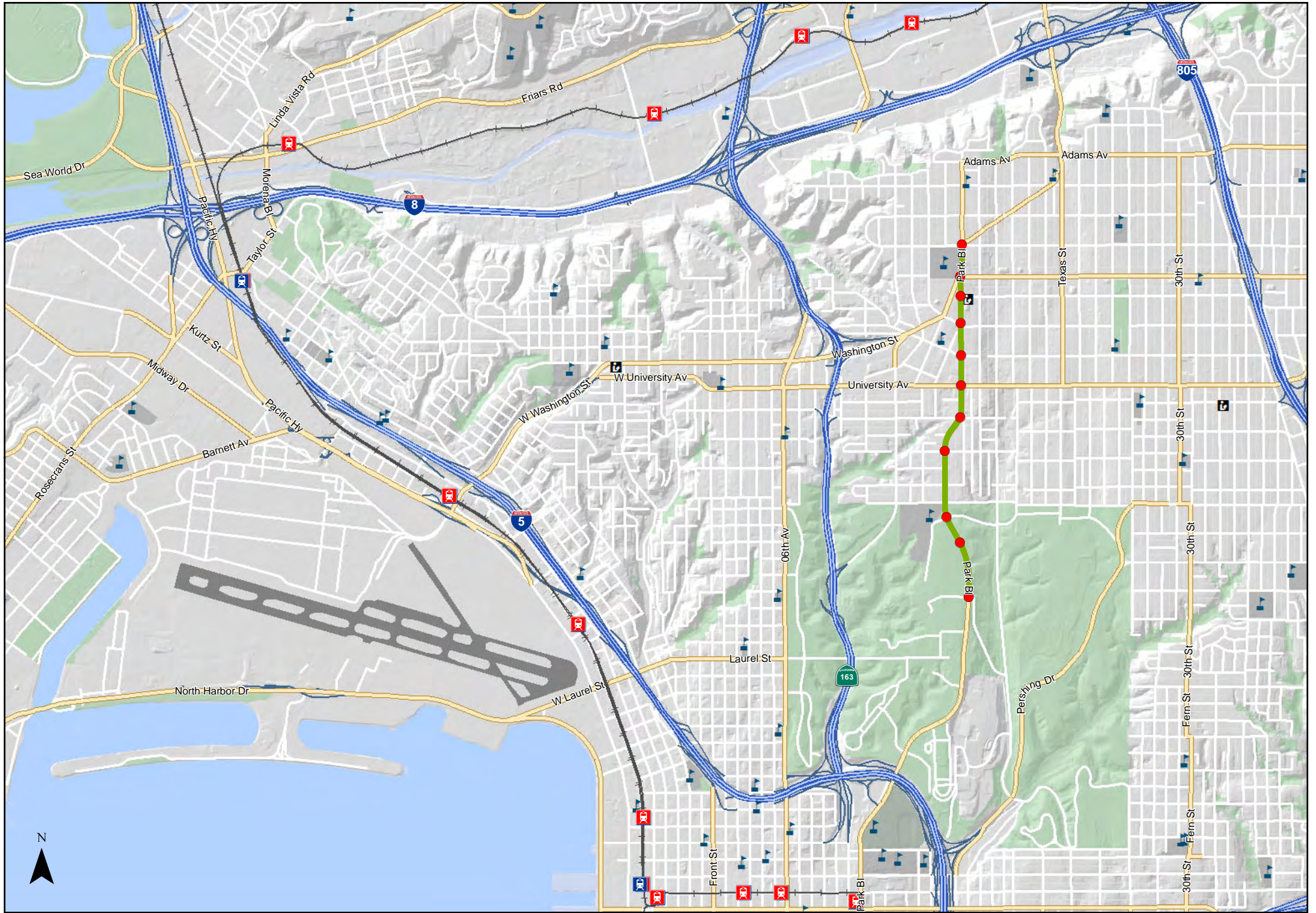
 Park
 School
 Library

Bus Routes Served: None

Uptown Regional Bike Corridor Project

Multimodal Transit Proximity by Alignment





— University Heights - Balboa Park Corridor
— Park Blvd Alignment

Bus Routes Served: 1, 7, 10, 11, 15

- Bus Stop
- Express Bus Stop

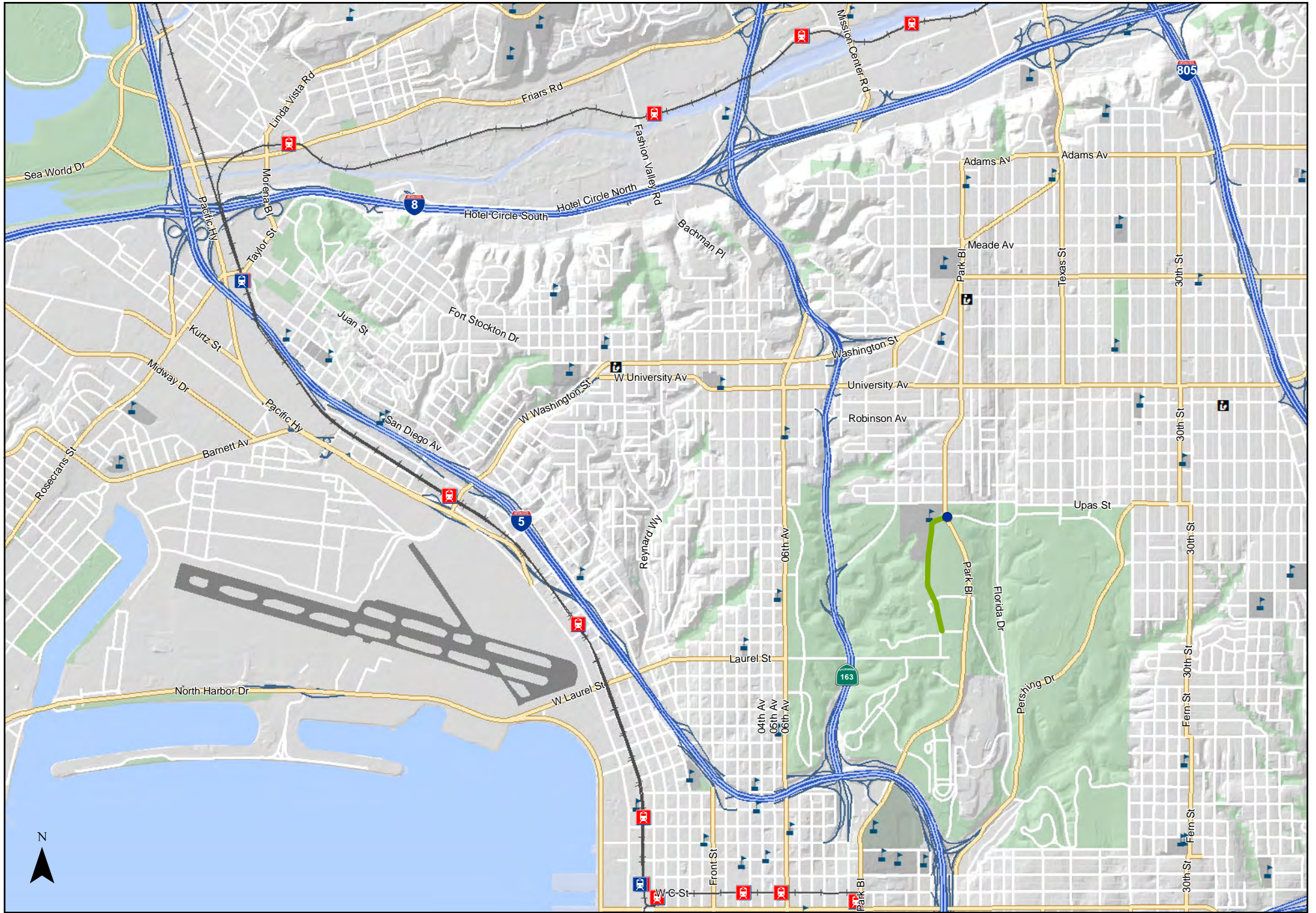
- T Trolley Stop
- C Commuter Rail Stop
- Rail Road


- Park
- 🏫 School
- L Library



Uptown Regional Bike Corridor Project



Multimodal Transit Proximity by Alignment








 Balboa Park - Balboa Park Corridor Zoo PI Alignment

 Bus Stop
 Express Bus Stop

 Trolley Stop
 Commuter Rail Stop

 Park
 School
 Library

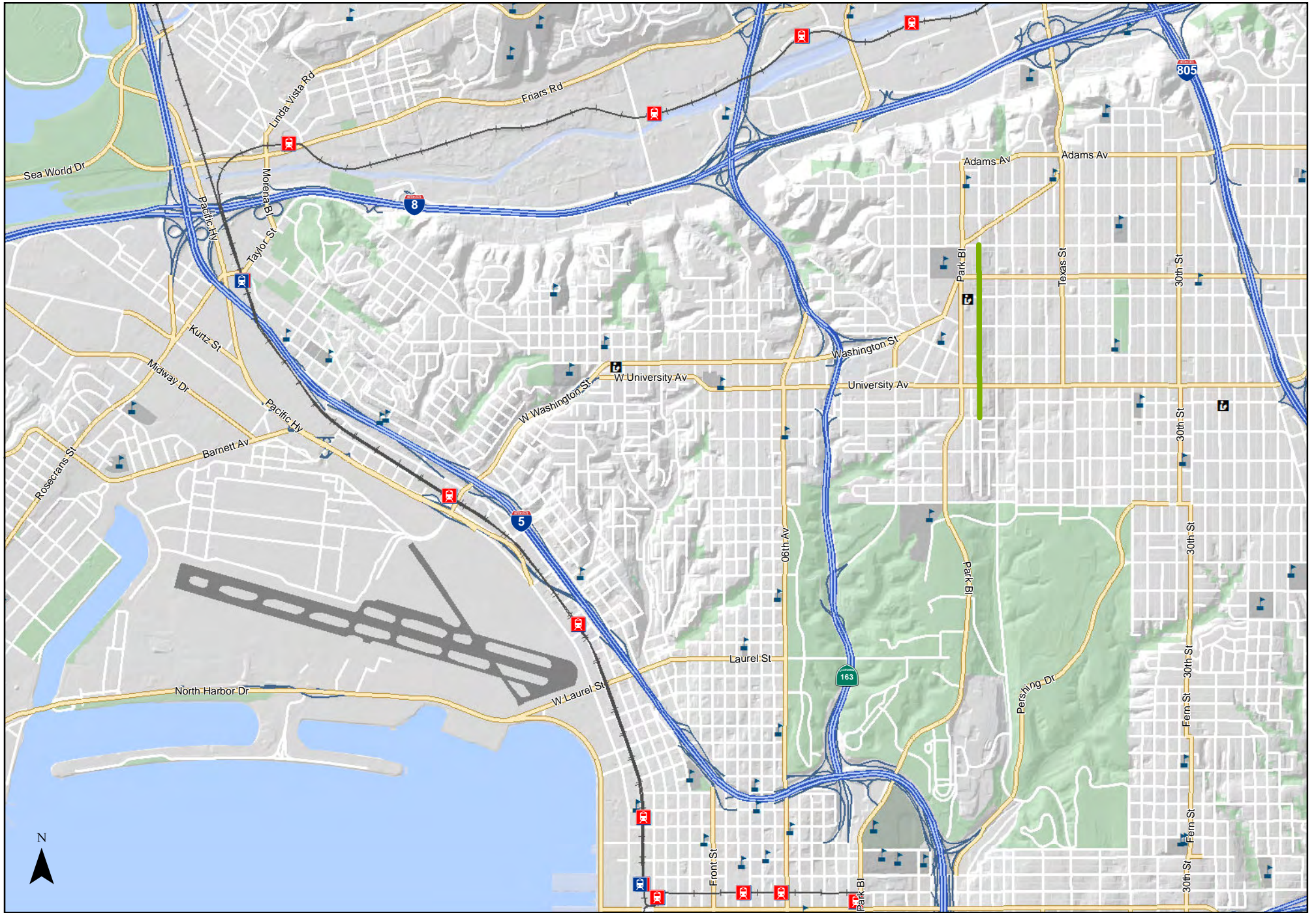
 Rail Road

Bus Routes Served: 7

Uptown Regional Bike Corridor Project

Multimodal Transit Proximity by Alignment





— University Heights - Balboa Park Corridor
— Georgia St Alignment

Bus Routes Served: None

- Bus Stop
- Express Bus Stop

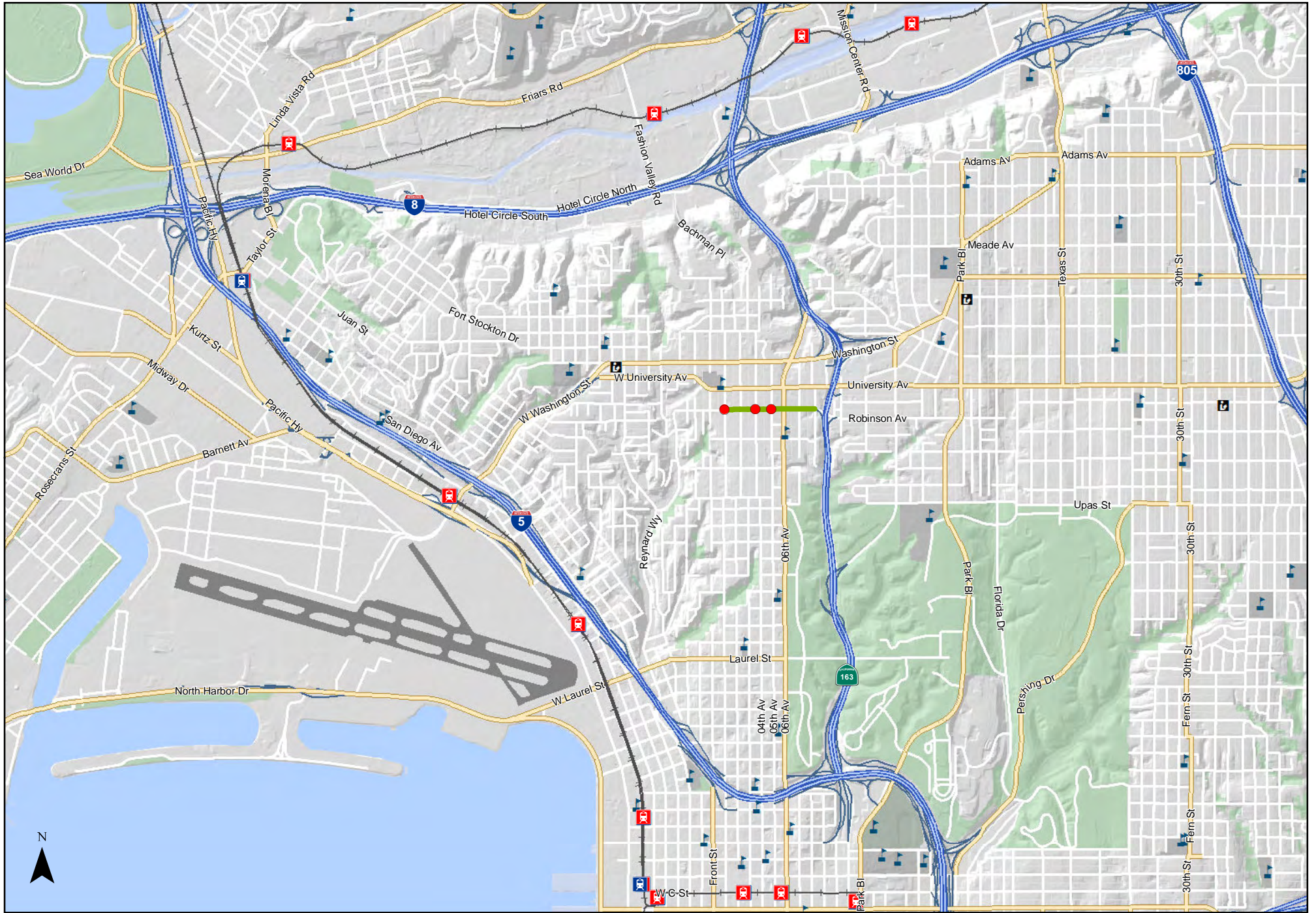
- Trolley Stop
- Commuter Rail Stop
- +— Rail Road

- Park
- School
- Library

Uptown Regional Bike Corridor Project


Multimodal Transit Proximity by Alignment





— Hillcrest - Hillcrest Corridor
— Robinson Ave Alignment

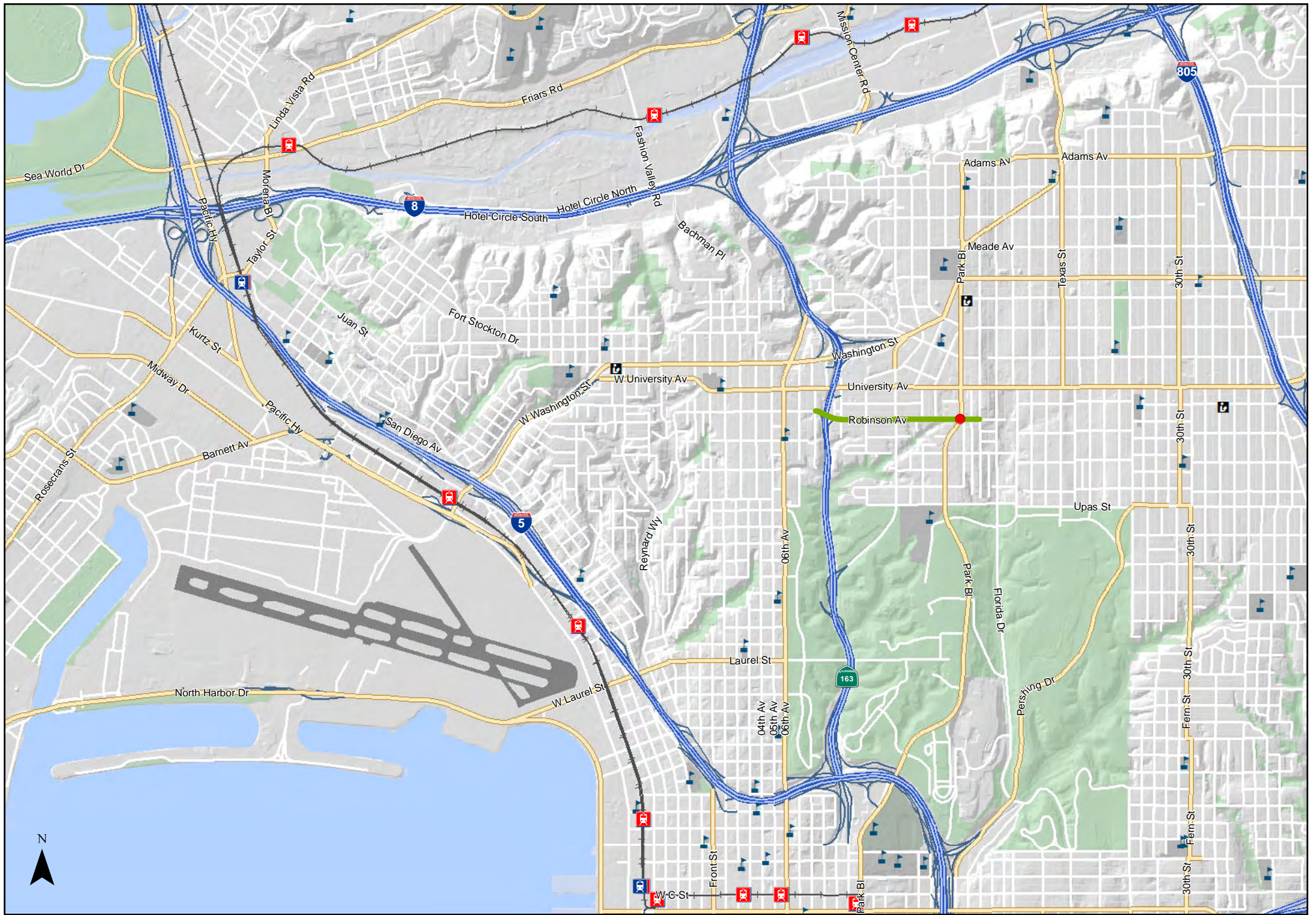
Bus Routes Served: 1, 3, 11

- | | | |
|---|---|--|
| ● Bus Stop |  Trolley Stop |  Park |
| ● Express Bus Stop |  Commuter Rail Stop |  School |
|  Rail Road |  Library | |

Uptown Regional Bike Corridor Project

Multimodal Transit Proximity by Alignment





— Hillcrest - North Park Corridor
— Robinson Ave Alignment

Bus Routes Served: 7

- Bus Stop
- Express Bus Stop

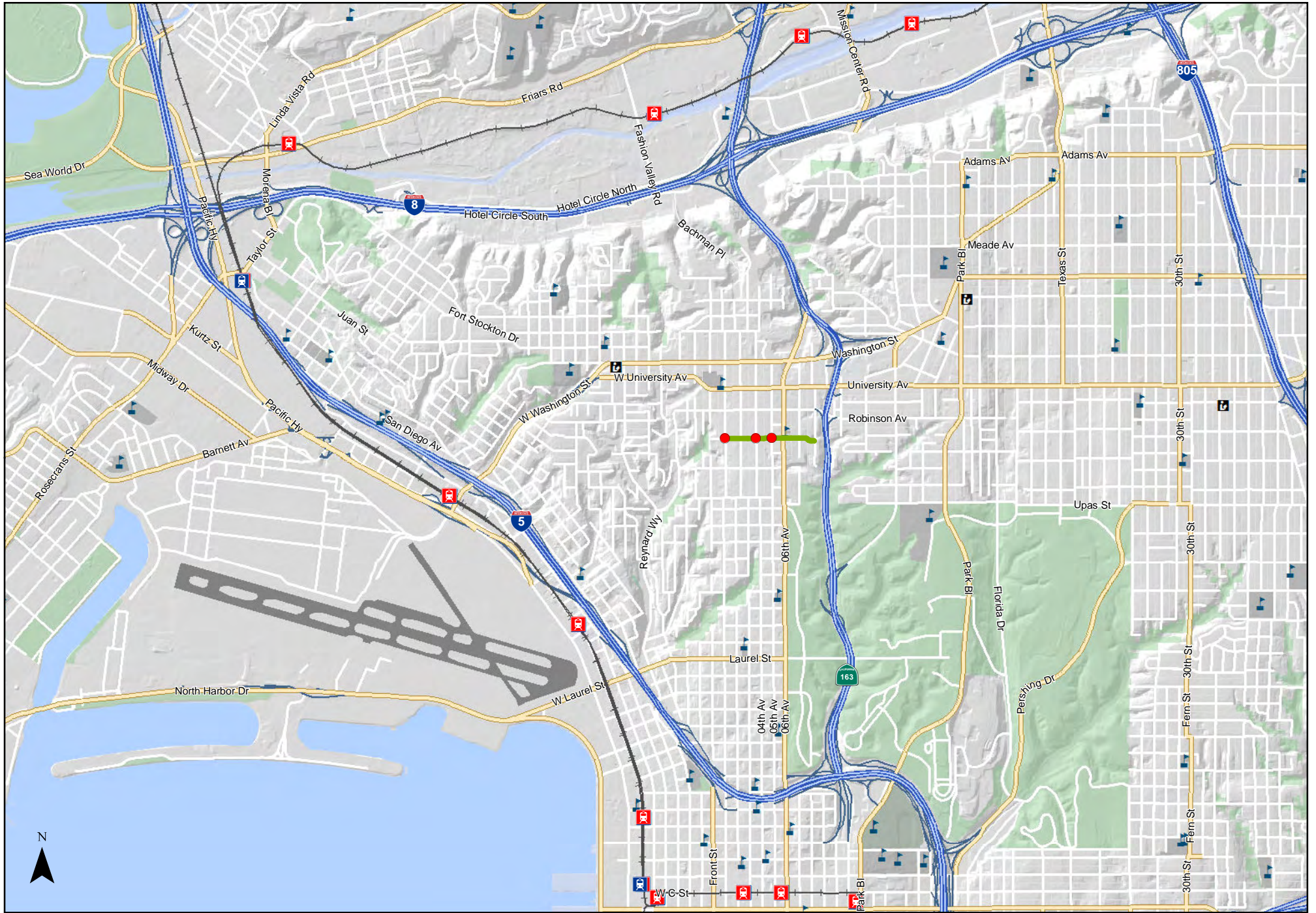
- Trolley Stop
- Commuter Rail Stop
- +— Rail Road


- Park
- ▲ School
- Library



Uptown Regional Bike Corridor Project

Multimodal Transit Proximity by Alignment








 Hillcrest - Hillcrest Corridor
 Pennsylvania Ave Alignment

-  Bus Stop
-  Express Bus Stop

-  Trolley Stop
-  Commuter Rail Stop
-  Rail Road

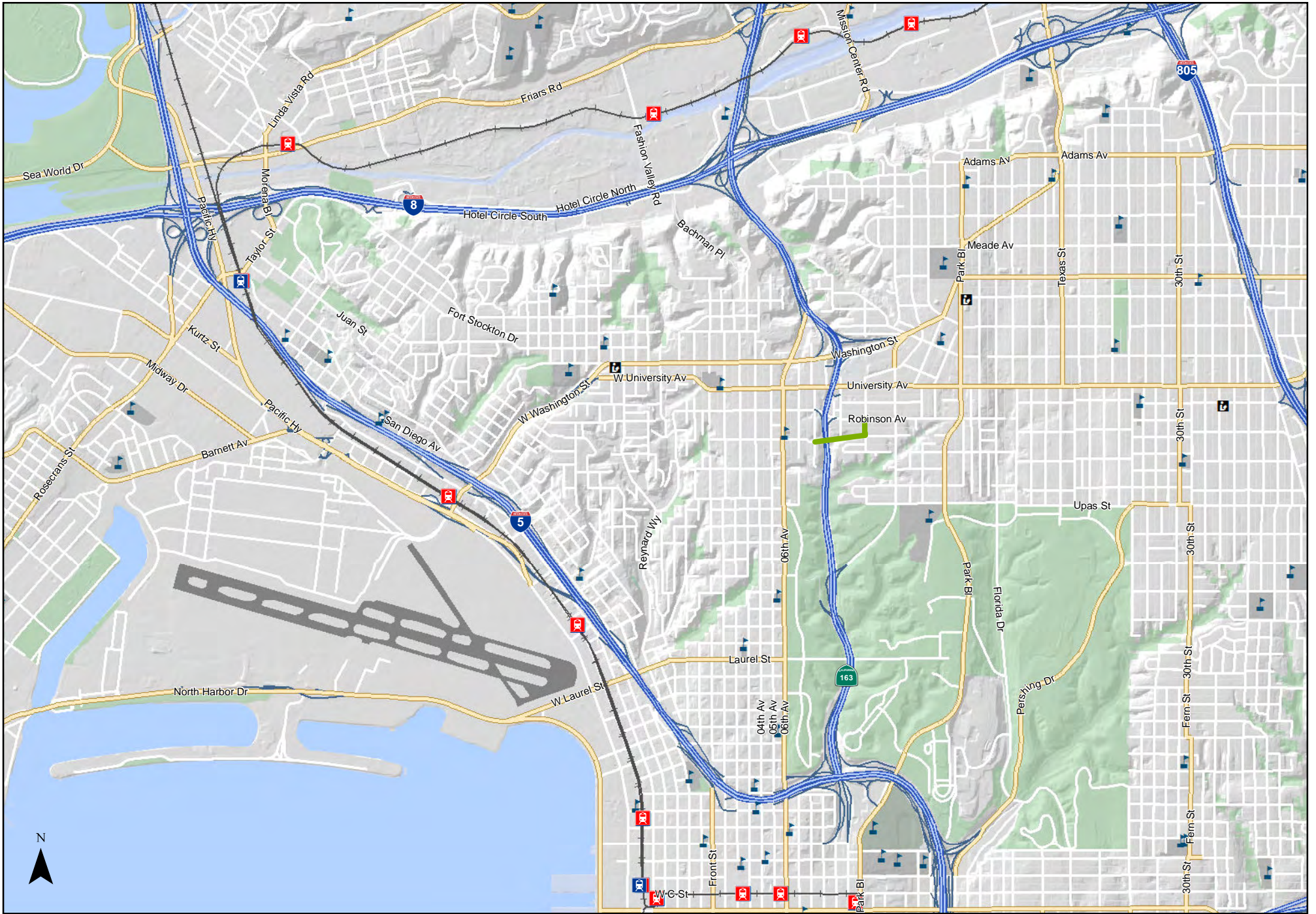
-  Park
-  School
-  Library

Bus Routes Served: 1, 3, 11

Uptown Regional Bike Corridor Project

Multimodal Transit Proximity by Alignment





— Hillcrest - North Park Corridor
— Pennsylvania Ave Alignment

Bus Routes Served: None

- Bus Stop
- Express Bus Stop

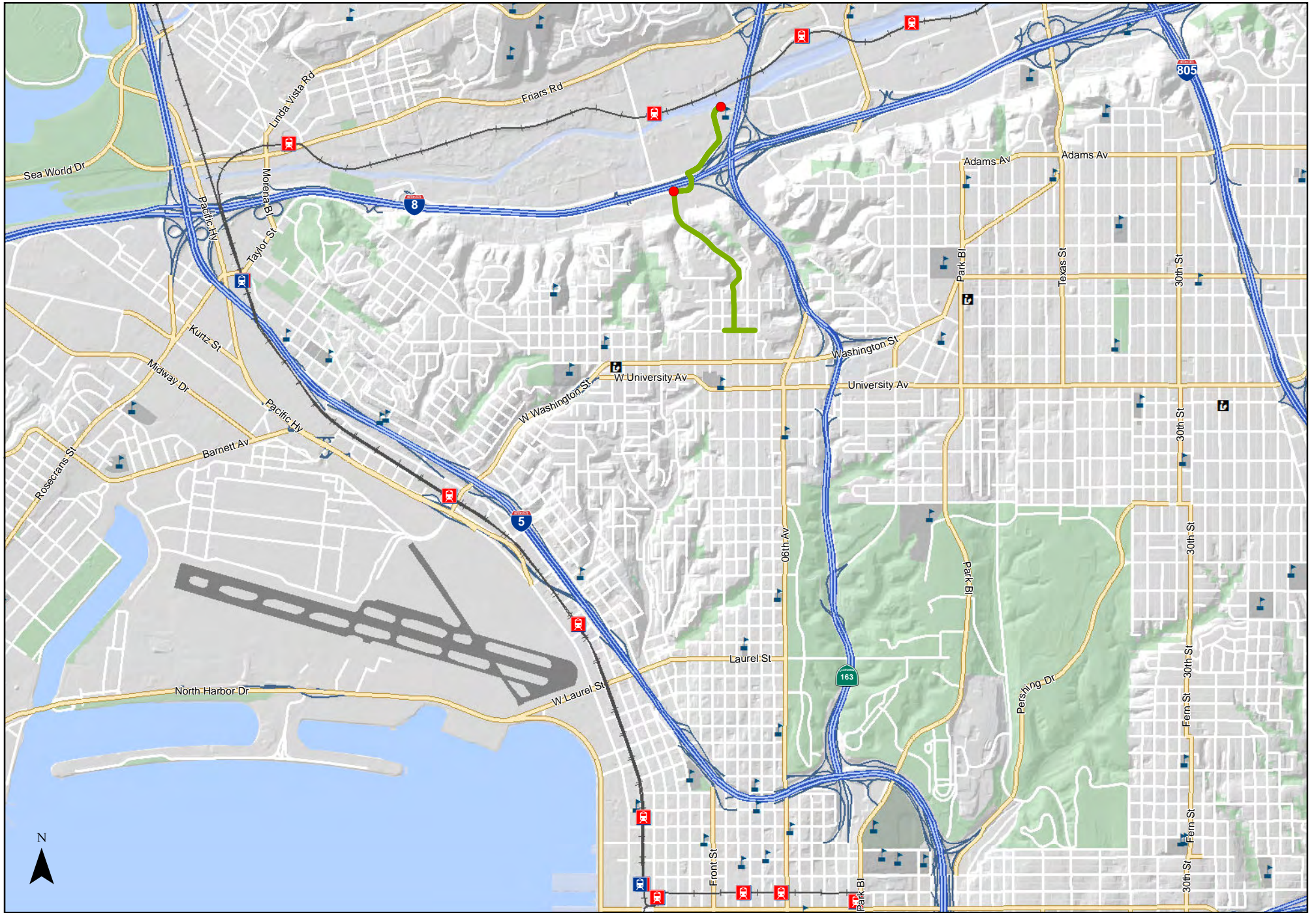
- Trolley Stop
- Commuter Rail Stop
- Rail Road

- Park
- School
- Library

Uptown Regional Bike Corridor Project

Multimodal Transit Proximity by Alignment





— Mission Valley - Hillcrest Corridor
 Hotel Circle/Bachman Pl Alignment

Bus Routes Served: 6, 88

- Bus Stop
- Express Bus Stop
- ⓧ Trolley Stop
- ⓧ Commuter Rail Stop
- Rail Road
- Park
- Ⓜ School
- Ⓛ Library

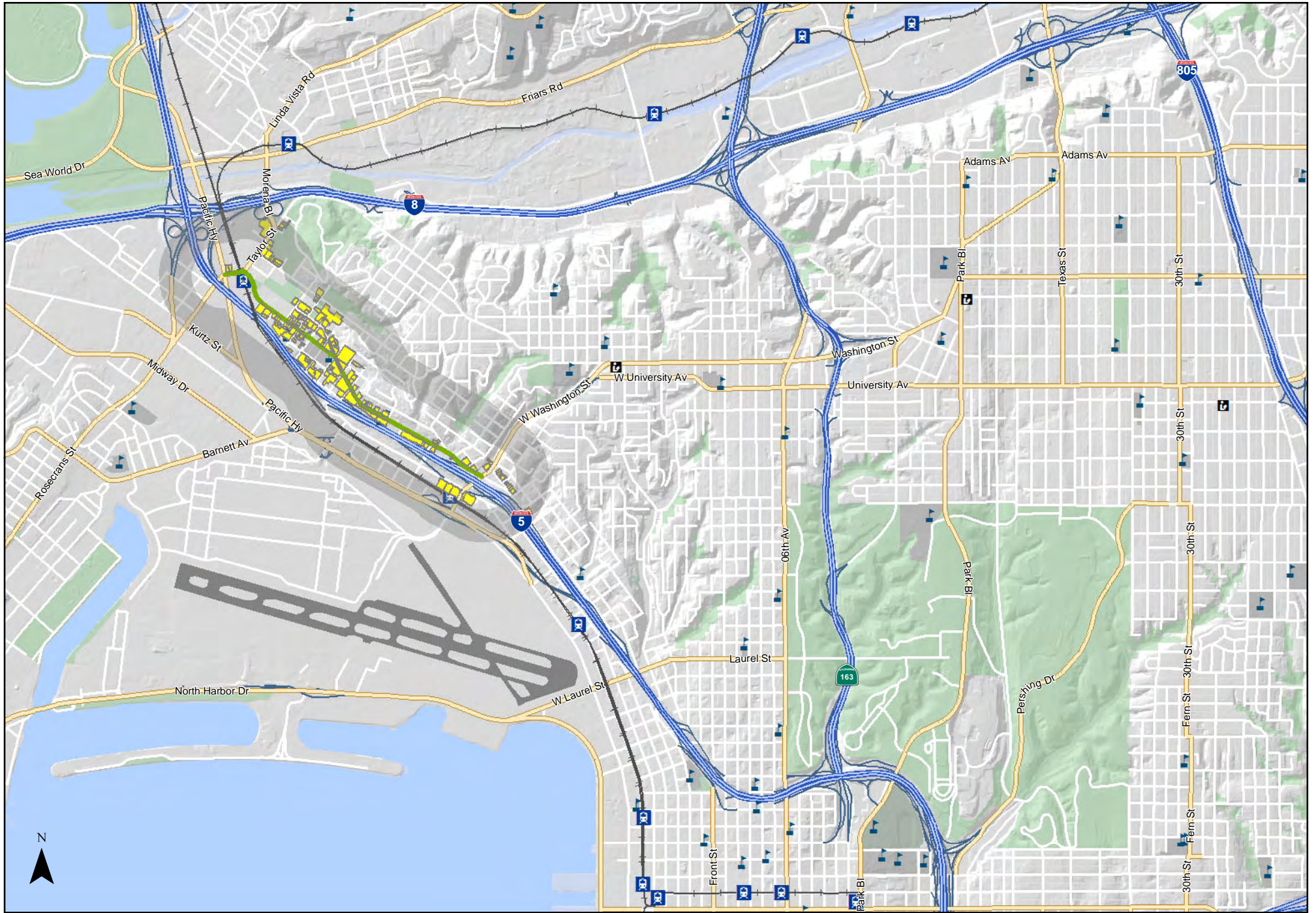
Uptown Regional Bike Corridor Project


Multimodal Transit Proximity by Alignment







Placemaking - Activity Center Proximity



Activity Center Proximity			
Corridor	Alignment	Activity	Score
Mission Valley - Hillcrest	Hotel Circle/Bachman Pl	49	High
Hillcrest - Bankers Hill	1st	151	Low
Hillcrest - Bankers Hill	3rd/Upas	216	Medium
Hillcrest - Bankers Hill	4th	249	High
Hillcrest - Bankers Hill	5th	245	High
Hillcrest - Bankers Hill	6th	239	High
Bankers Hill - Downtown	1st	214	Low
Bankers Hill - Downtown	4th	408	High
Bankers Hill - Downtown	5th	358	High
Bankers Hill - Downtown	6th	315	Medium
Old Town - Five Points	Congress/San Diego Ave	129	High
Five Points - Mission Hills	Washington	19	High
Mission Hills - Hillcrest	Washington	147	High
Mission Hills - Hillcrest	University Ave	126	Medium
Hillcrest - Hillcrest	Washington	132	Medium
Hillcrest - Hillcrest	University Ave		
	Constrained	162	High
	Unconstrained	162	High
Hillcrest - Hillcrest	Robinson Ave		
	Constrained	135	Medium
	Unconstrained	135	Medium
Hillcrest - Hillcrest	Pennsylvania Ave	80	Low
Hillcrest - North Park	Washington	84	Medium
Hillcrest - North Park	University Ave		
	Constrained	121	High
	Unconstrained	121	High
Hillcrest - North Park	Robinson Ave		
	Constrained	84	Medium
	Unconstrained	84	Medium
Hillcrest - North Park	Pennsylvania Ave	26	Low
University Heights - Balboa Park	Park		
	Constrained	156	Medium
	Unconstrained	156	Medium
University Heights - Balboa Park	Georgia St	136	Low
University Heights - Balboa Park	Zoo Drive	136	Medium



 Old Town - Five Points Corridor
 Congress St/San Diego Ave Alignment

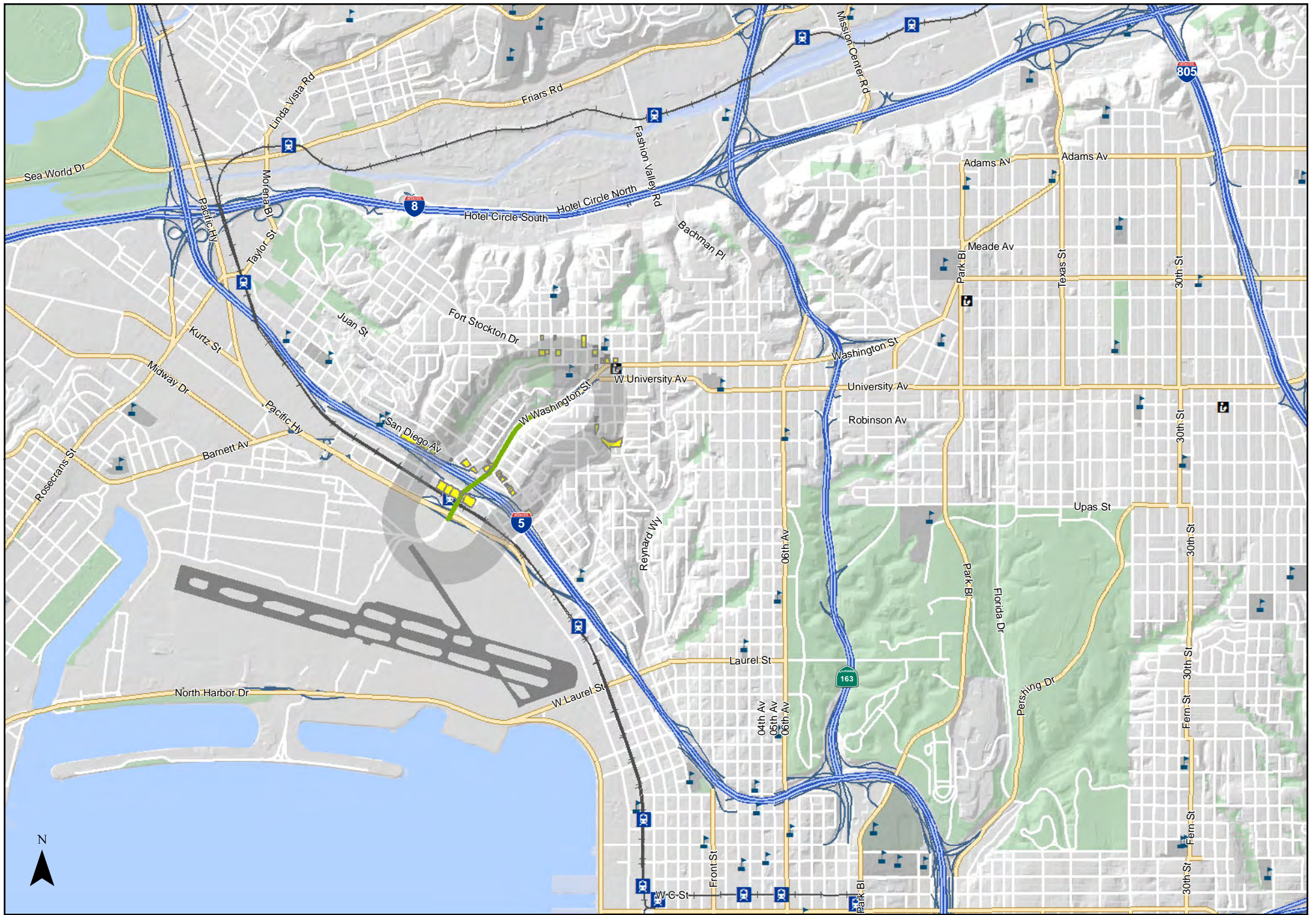
 Activity Center
 Half Score Area

 Park
 Rail Road

 Trolley Stop
 School
 Library

Uptown Regional Bike Corridor Project

Activity Center Proximity by Alignment



— Five Points - Mission Hills Corridor
— Washington St Alignment

Activity Center
 Half Score Area

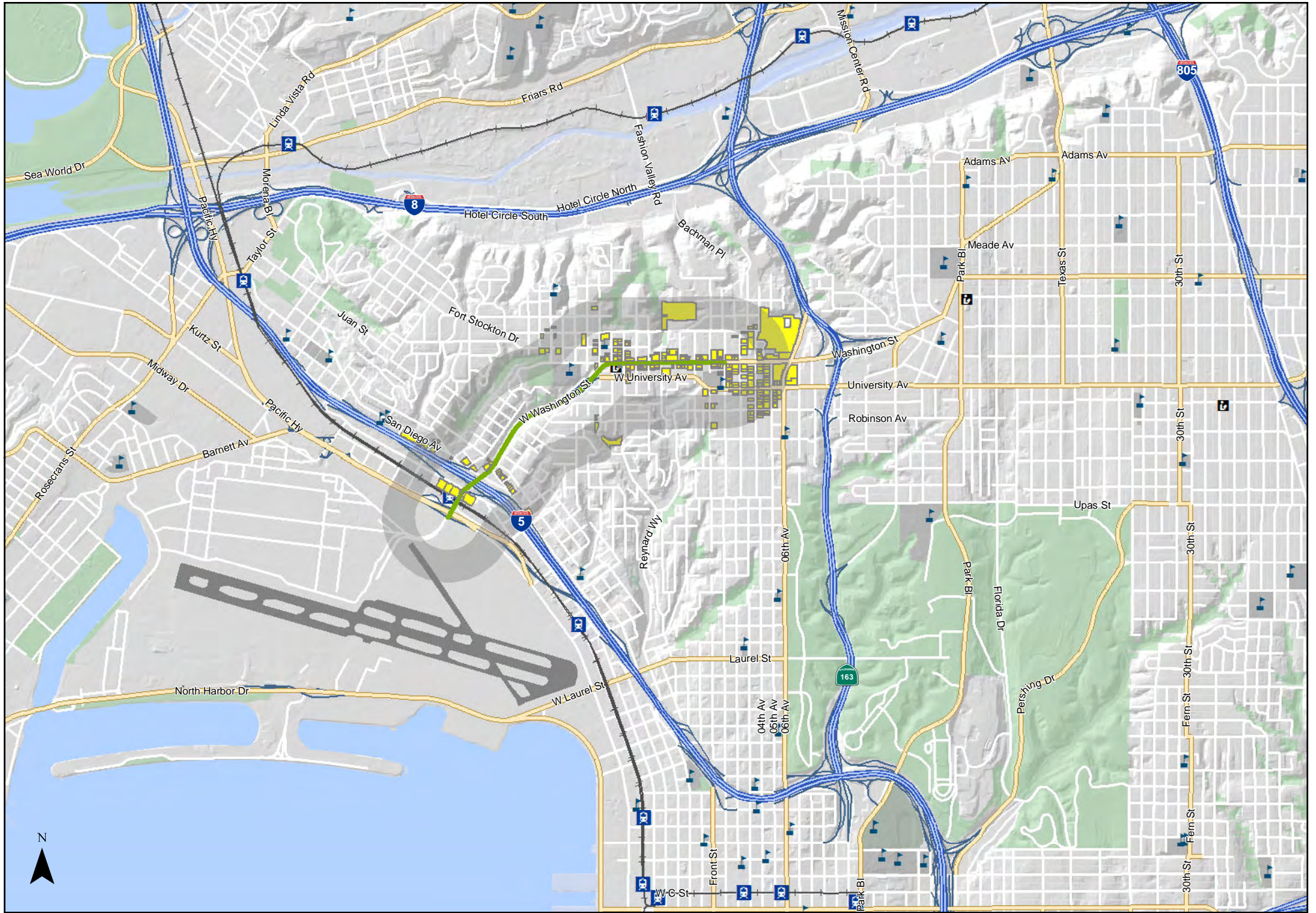
Park
 Rail Road

Trolley Stop
▲ School
 Library

Uptown Regional Bike Corridor Project

Activity Center Proximity by Alignment





— Mission Hills - Hillcrest Corridor
— Washington St Alignment

Activity Center
 Half Score Area

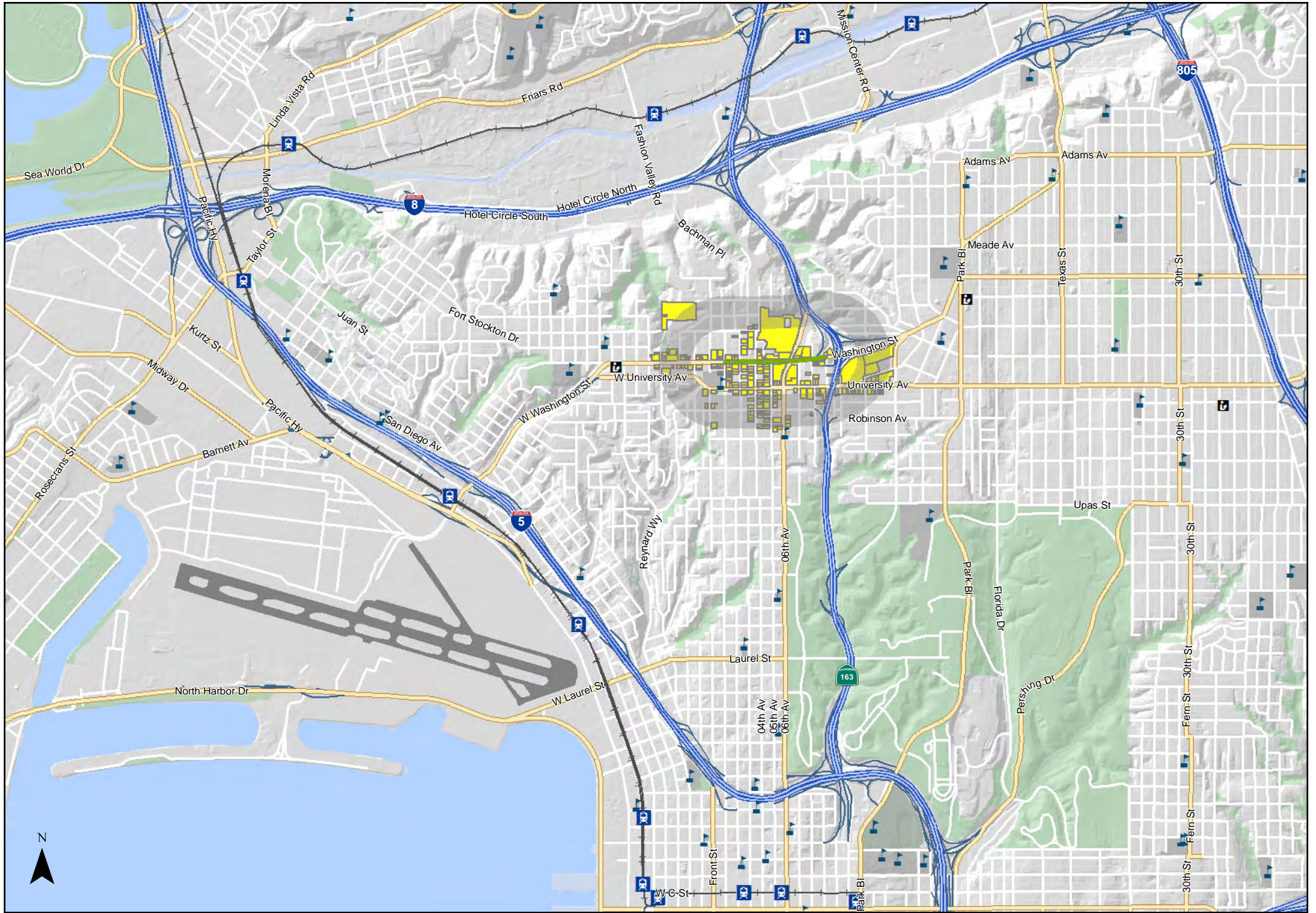
Park
 Rail Road



Trolley Stop
▲ School
 Library



Uptown Regional Bike Corridor Project



Activity Center Proximity by Alignment







 Hillcrest - Hillcrest Corridor
 Washington St Alignment

 Activity Center
 Half Score Area

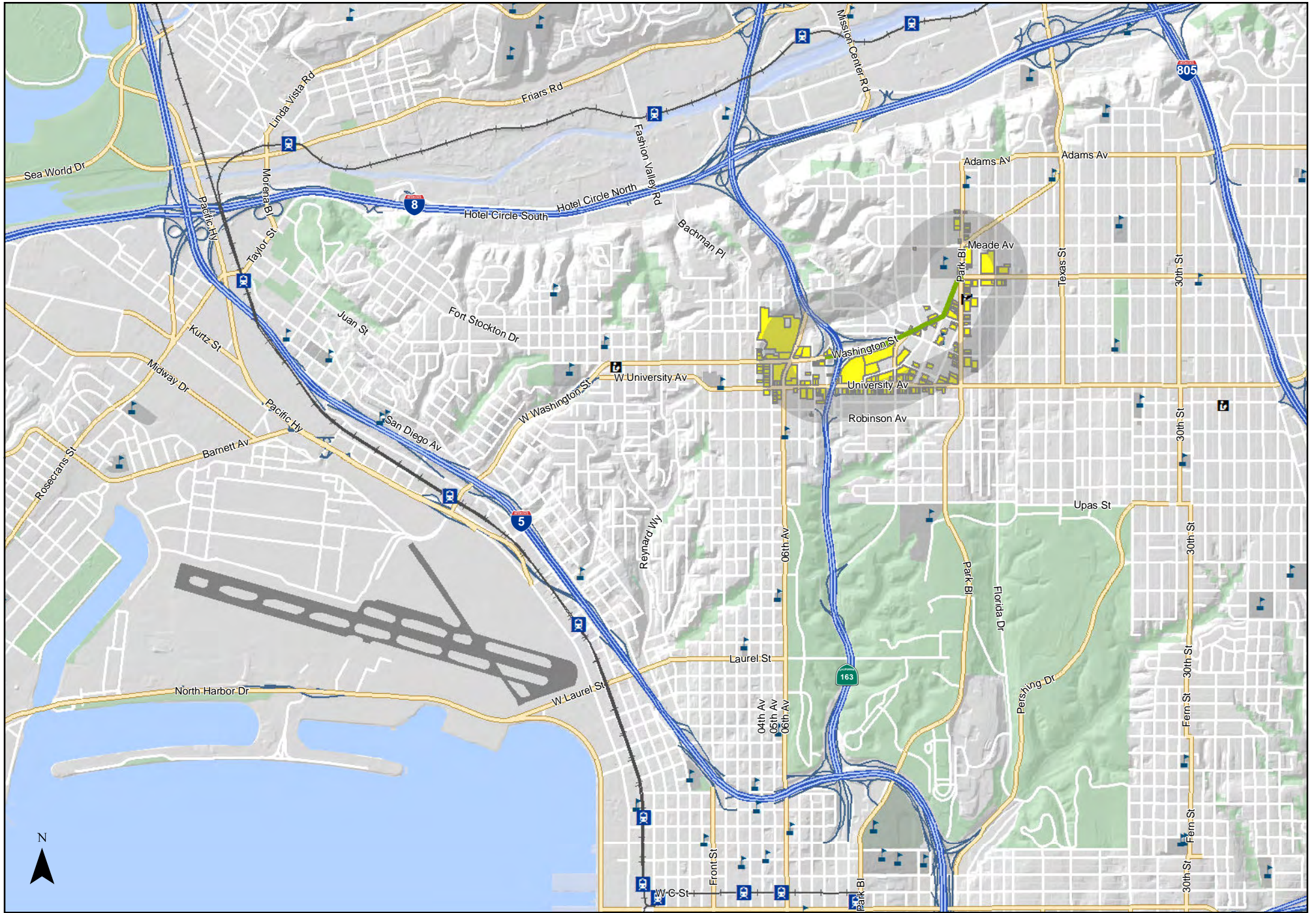
 Park
 Rail Road



 Trolley Stop
 School
 Library



Uptown Regional Bike Corridor Project



Activity Center Proximity by Alignment








 Hillcrest - North Park Corridor
 Washington St Alignment

 Activity Center
 Half Score Area

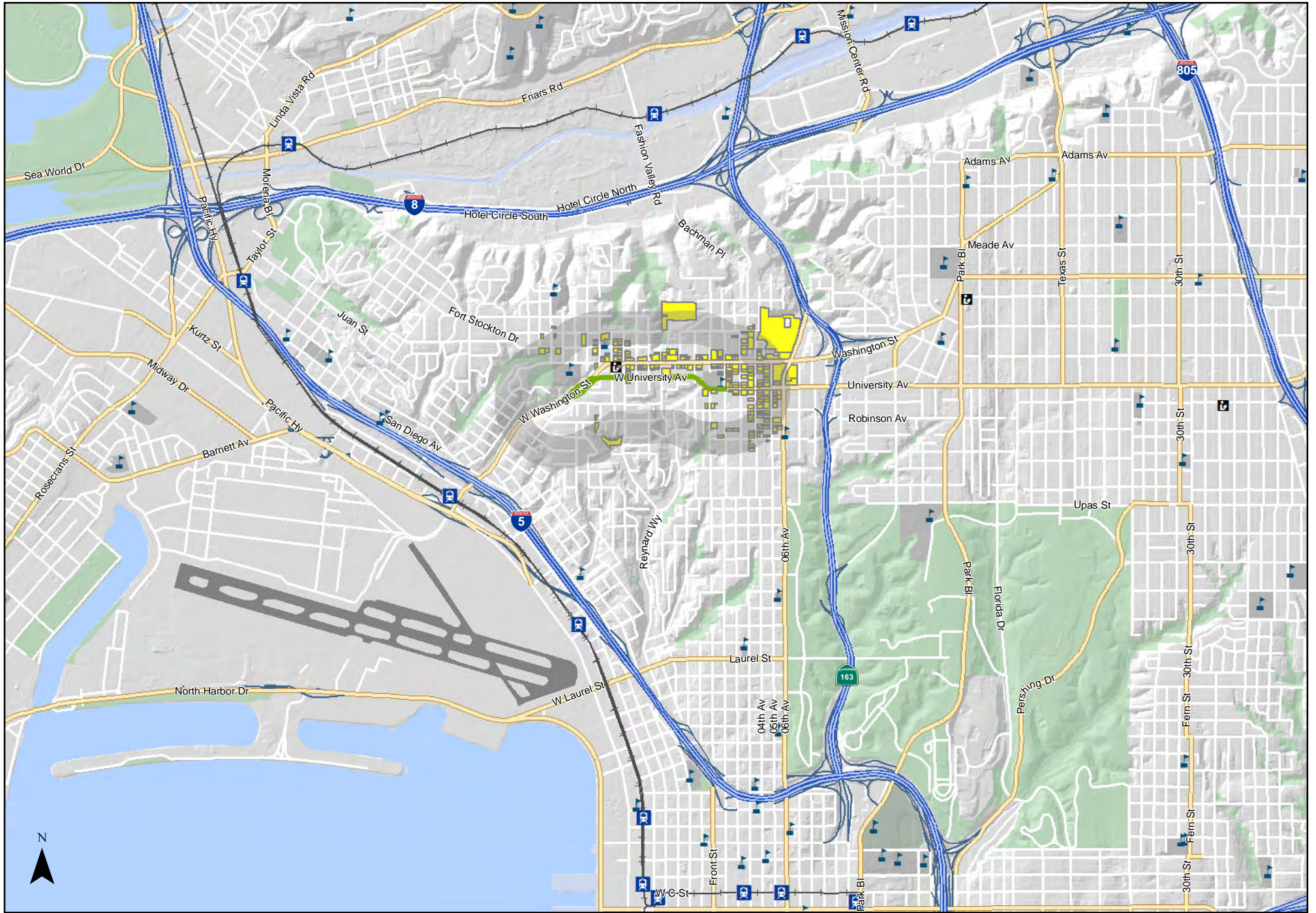
 Park
 Rail Road



 Trolley Stop
 School
 Library



Uptown Regional Bike Corridor Project



Activity Center Proximity by Alignment






 Mission Hills - Hillcrest Corridor
 University Ave Alignment

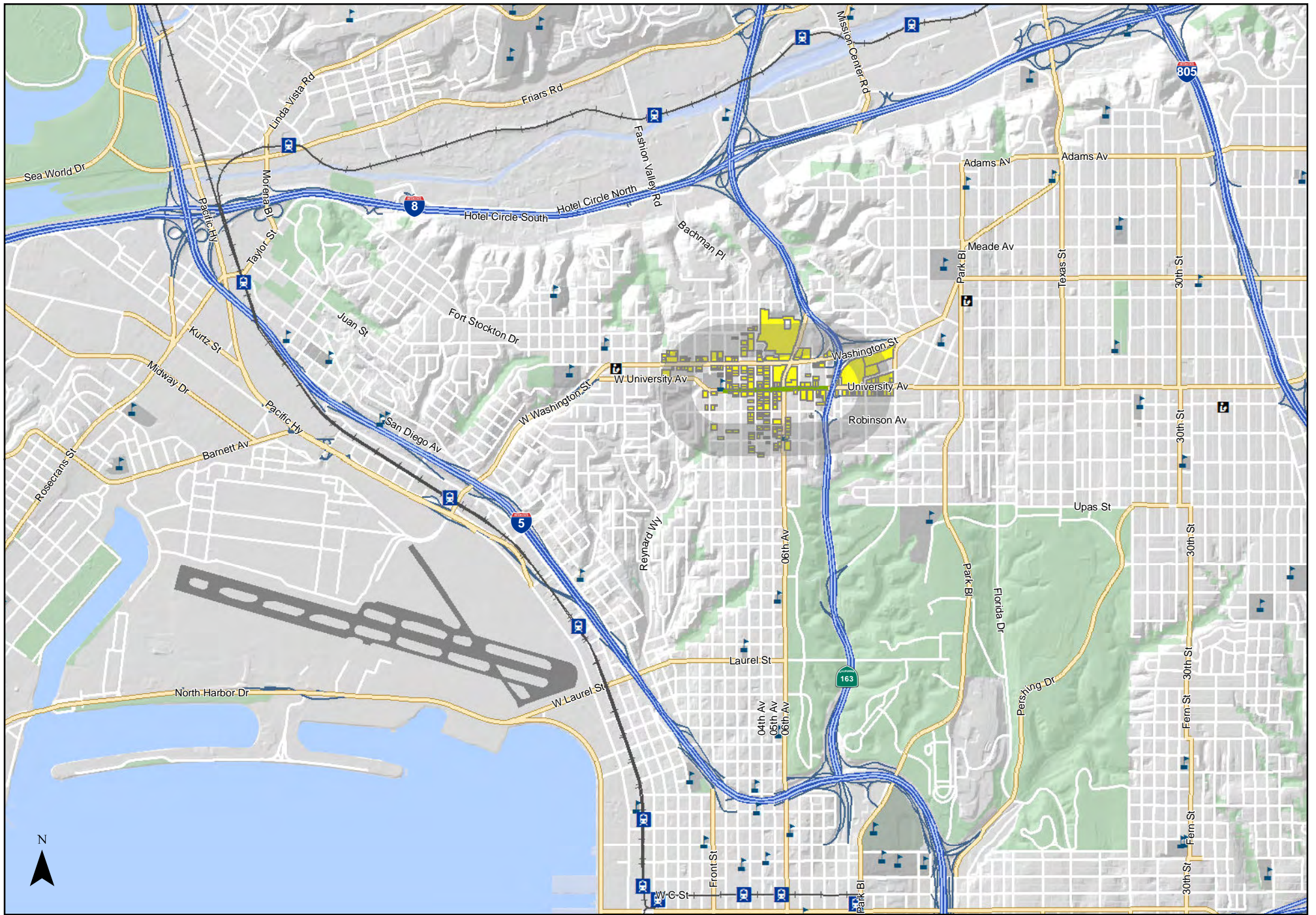
 Activity Center
 Half Score Area


 Park
 Rail Road



 Trolley Stop
 School
 Library



Uptown Regional Bike Corridor Project


Activity Center Proximity by Alignment



 Hillcrest - Hillcrest Corridor
University Ave Alignment

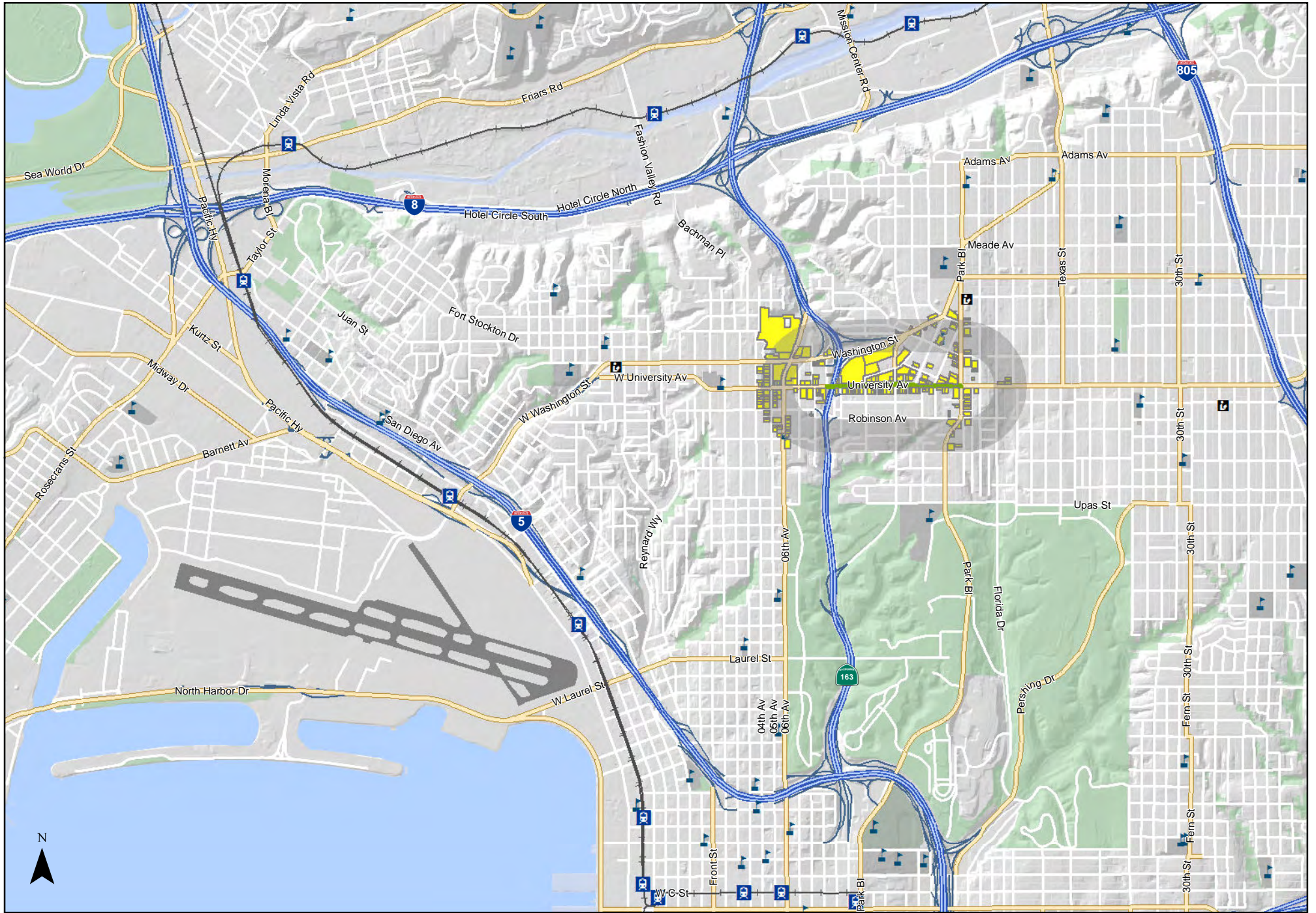
 Activity Center
 Half Score Area


 Park
 Rail Road



 Trolley Stop
 School
 Library



Uptown Regional Bike Corridor Project


Activity Center Proximity by Alignment



 Hillcrest - North Park Corridor
University Ave Alignment

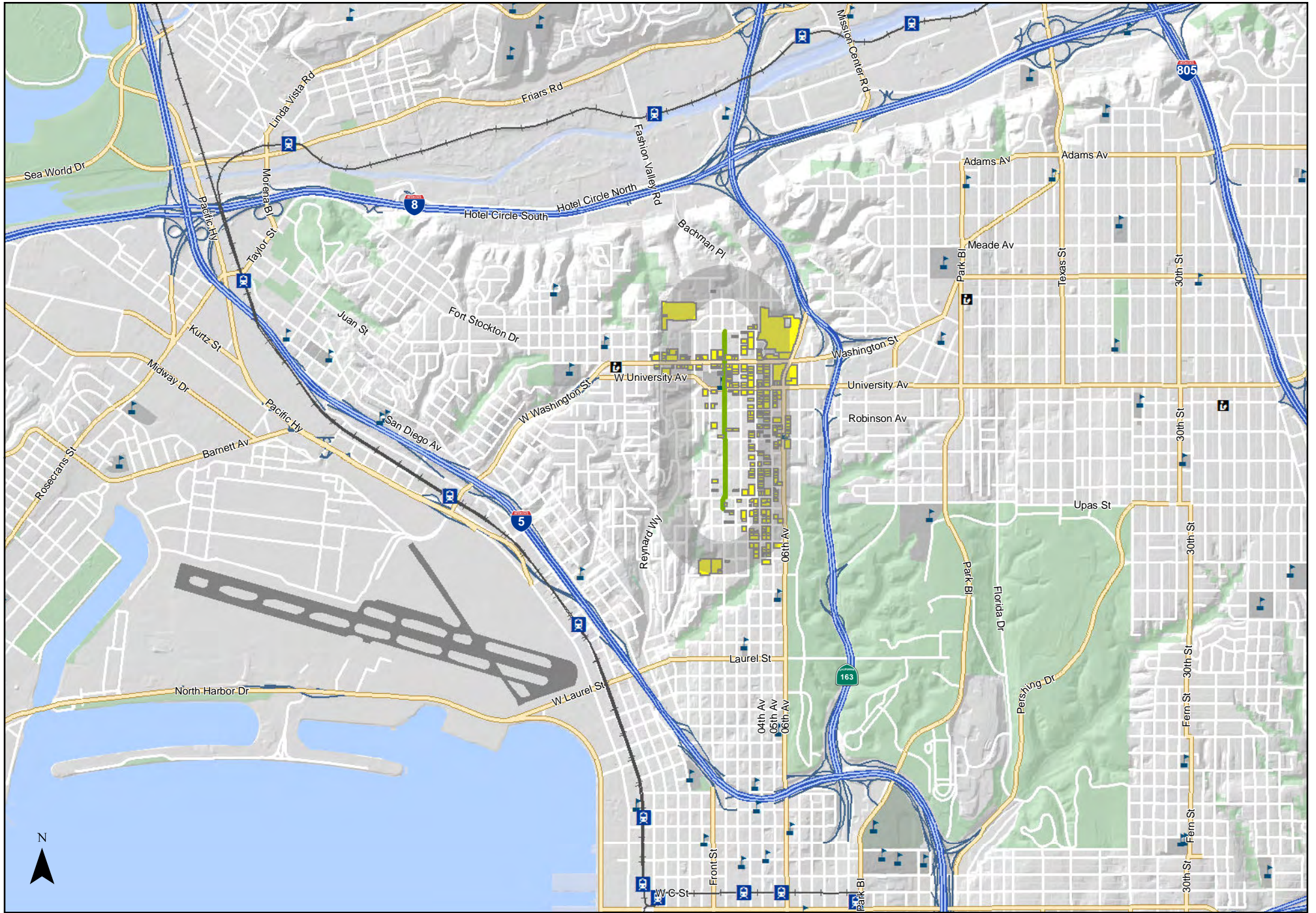
 Activity Center
 Half Score Area

 Park
 Rail Road



 Trolley Stop
 School
 Library



Uptown Regional Bike Corridor Project


Activity Center Proximity by Alignment



 Hillcrest - Bankers Hill Corridor
1st Ave Alignment

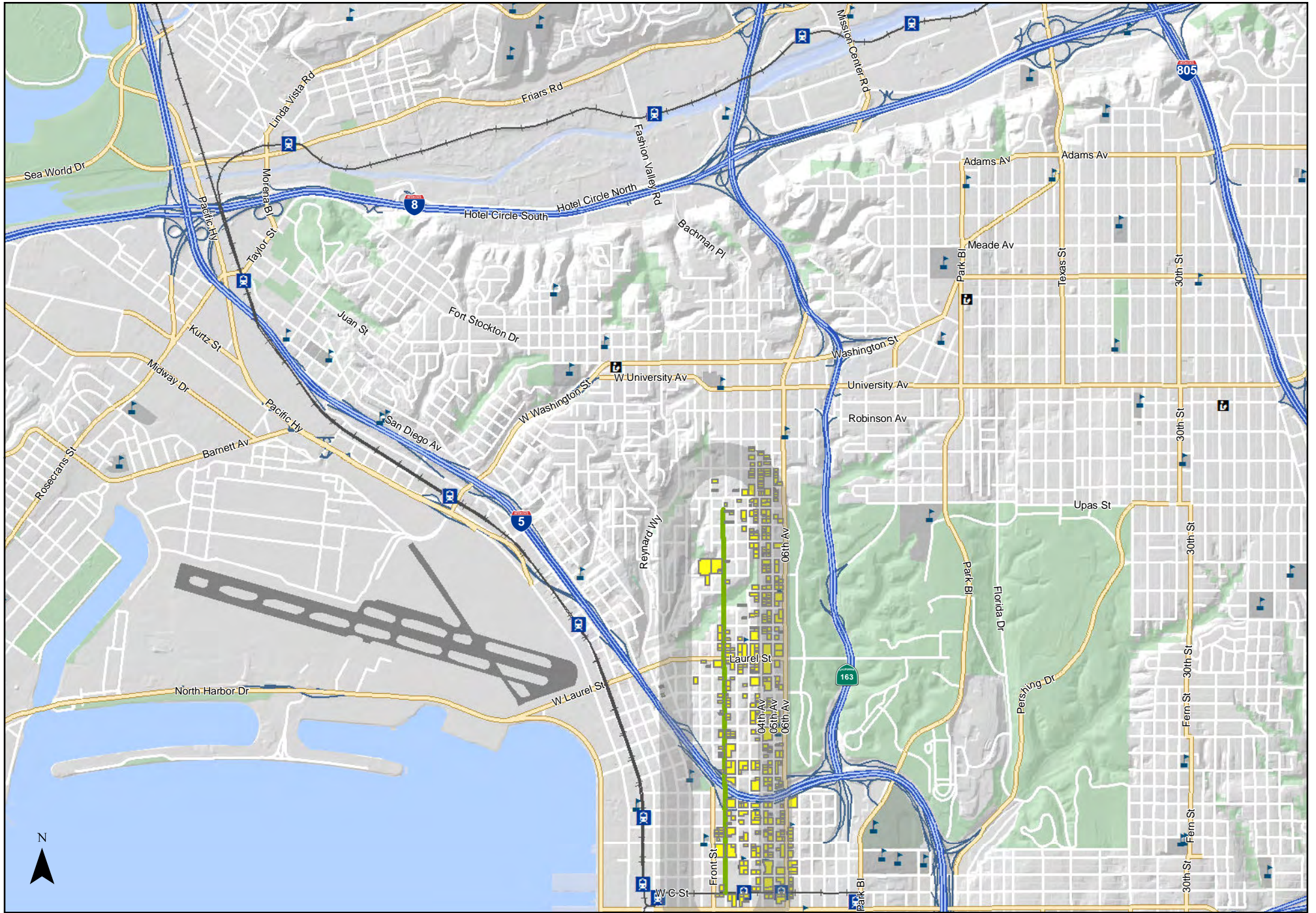
 Activity Center
 Half Score Area

 Park
 Rail Road



 Trolley Stop
 School
 Library


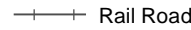
Uptown Regional Bike Corridor Project

Activity Center Proximity by Alignment



 Bankers Hill - Downtown Corridor
1st Ave Alignment

 Activity Center
 Half Score Area

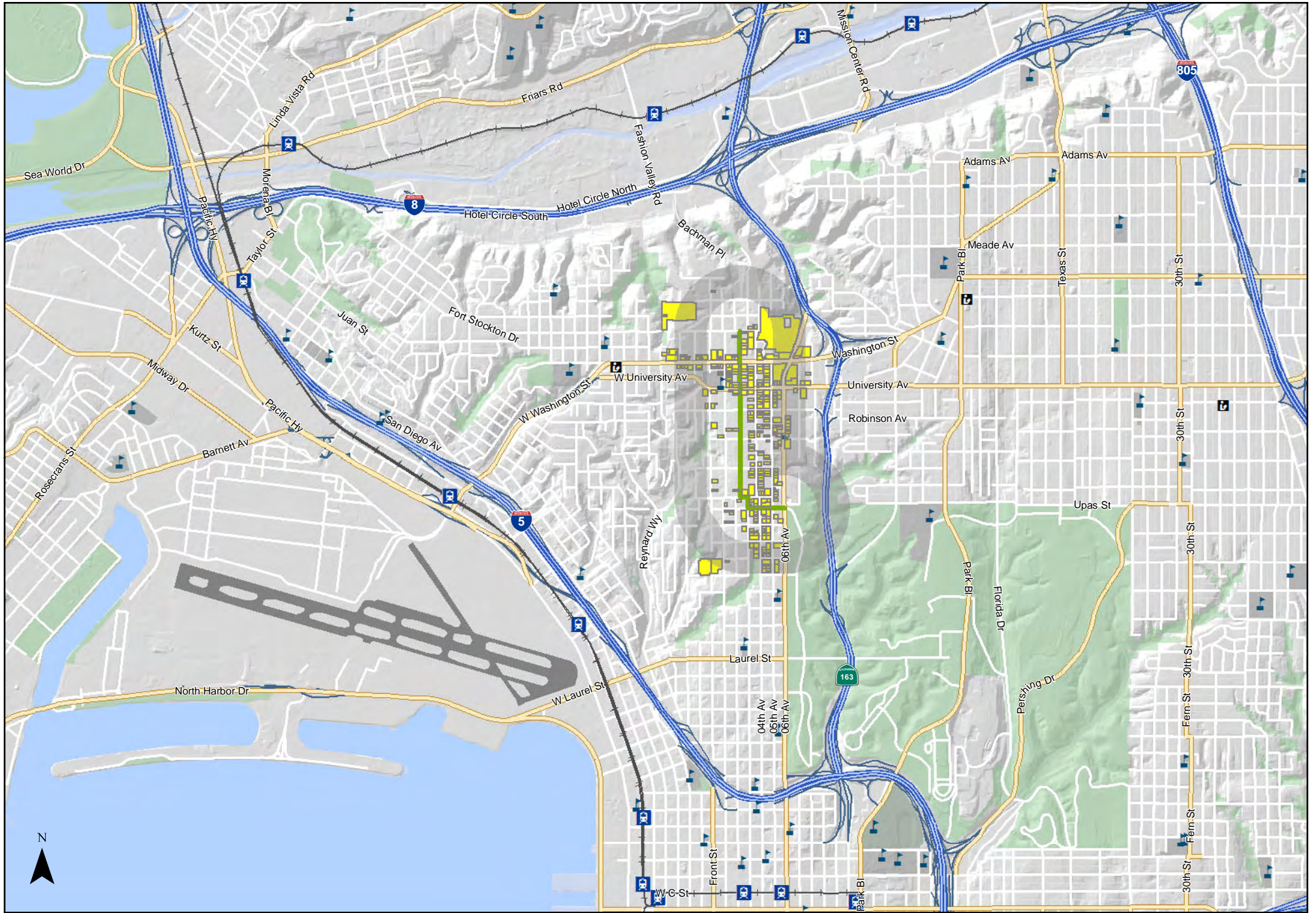
 Park
 Rail Road



 Trolley Stop
 School
 Library



Uptown Regional Bike Corridor Project



Activity Center Proximity by Alignment







 Hillcrest - Bankers Hill Corridor
 3rd Ave/Upas St Alignment

 Activity Center
 Half Score Area

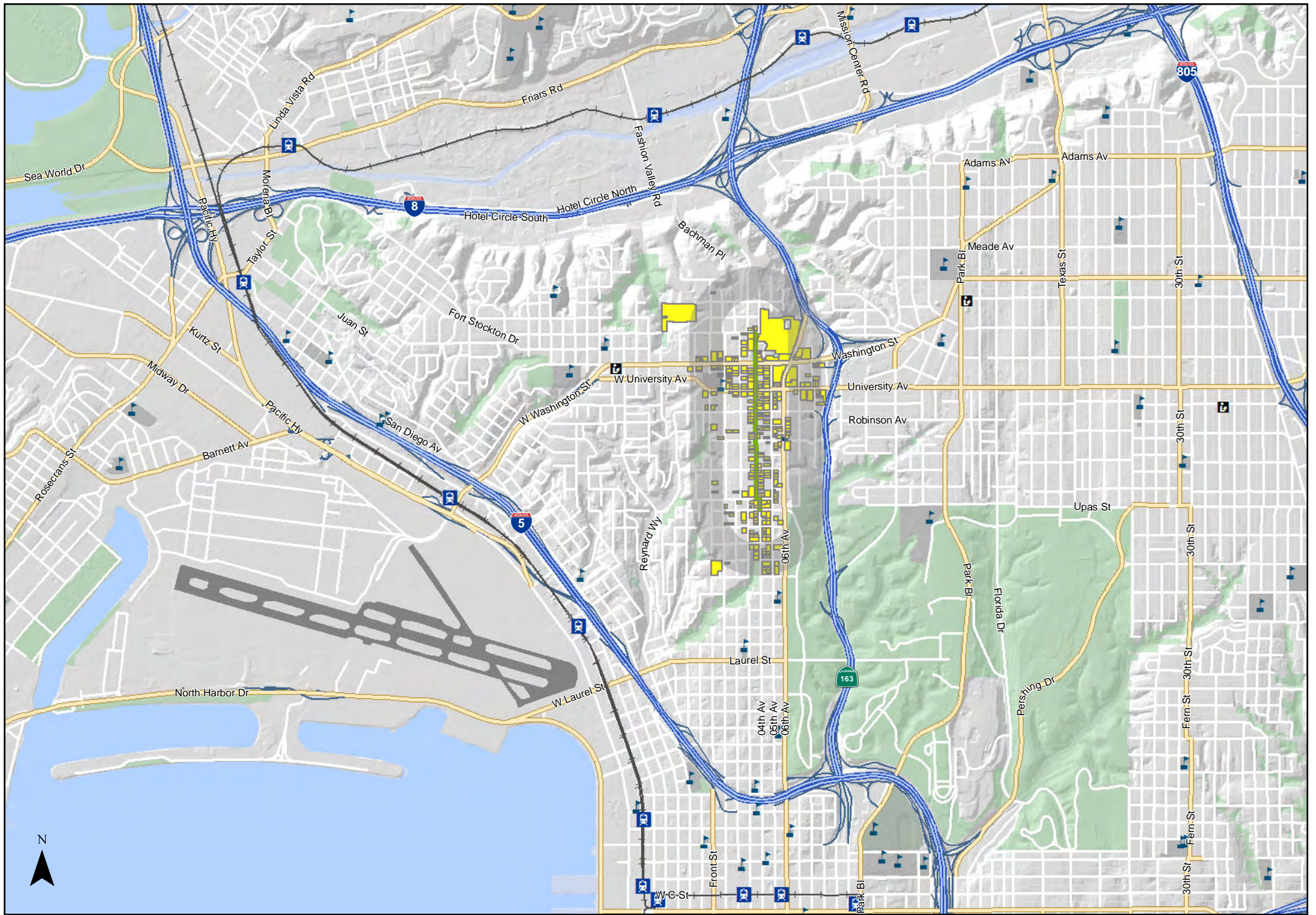
 Park
 Rail Road

 Trolley Stop
 School
 Library



Uptown Regional Bike Corridor Project



Activity Center Proximity by Alignment







 Hillcrest - Bankers Hill Corridor
4th Ave Alignment

 Activity Center
 Half Score Area

 Park
 Rail Road

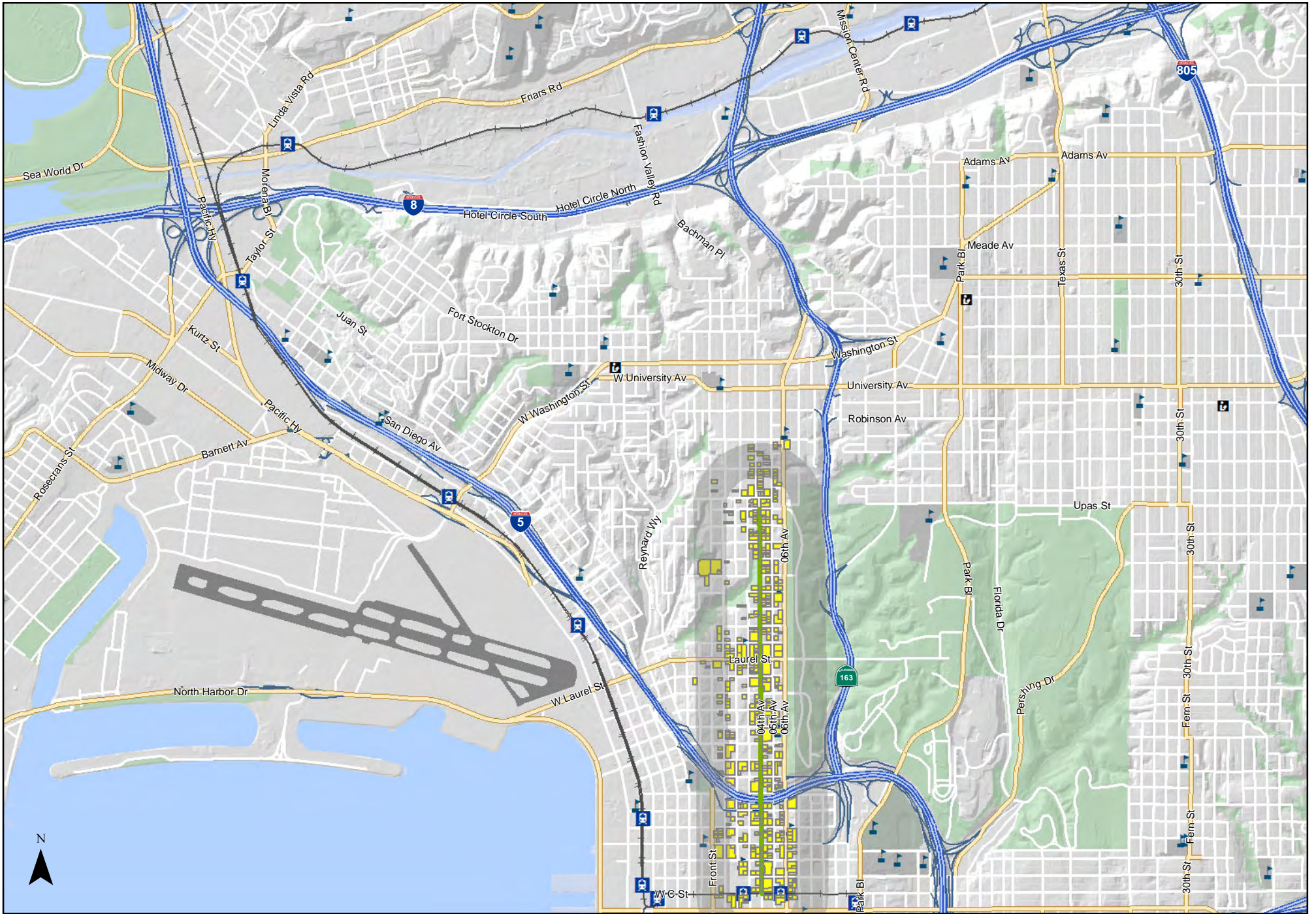
 Trolley Stop
 School
 Library


Uptown Regional Bike Corridor Project



Activity Center Proximity by Alignment


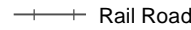
 KOA CORPORATION
PLANNING & ENGINEERING




 SANDAG



 Bankers Hill - Downtown Corridor
4th Ave Alignment

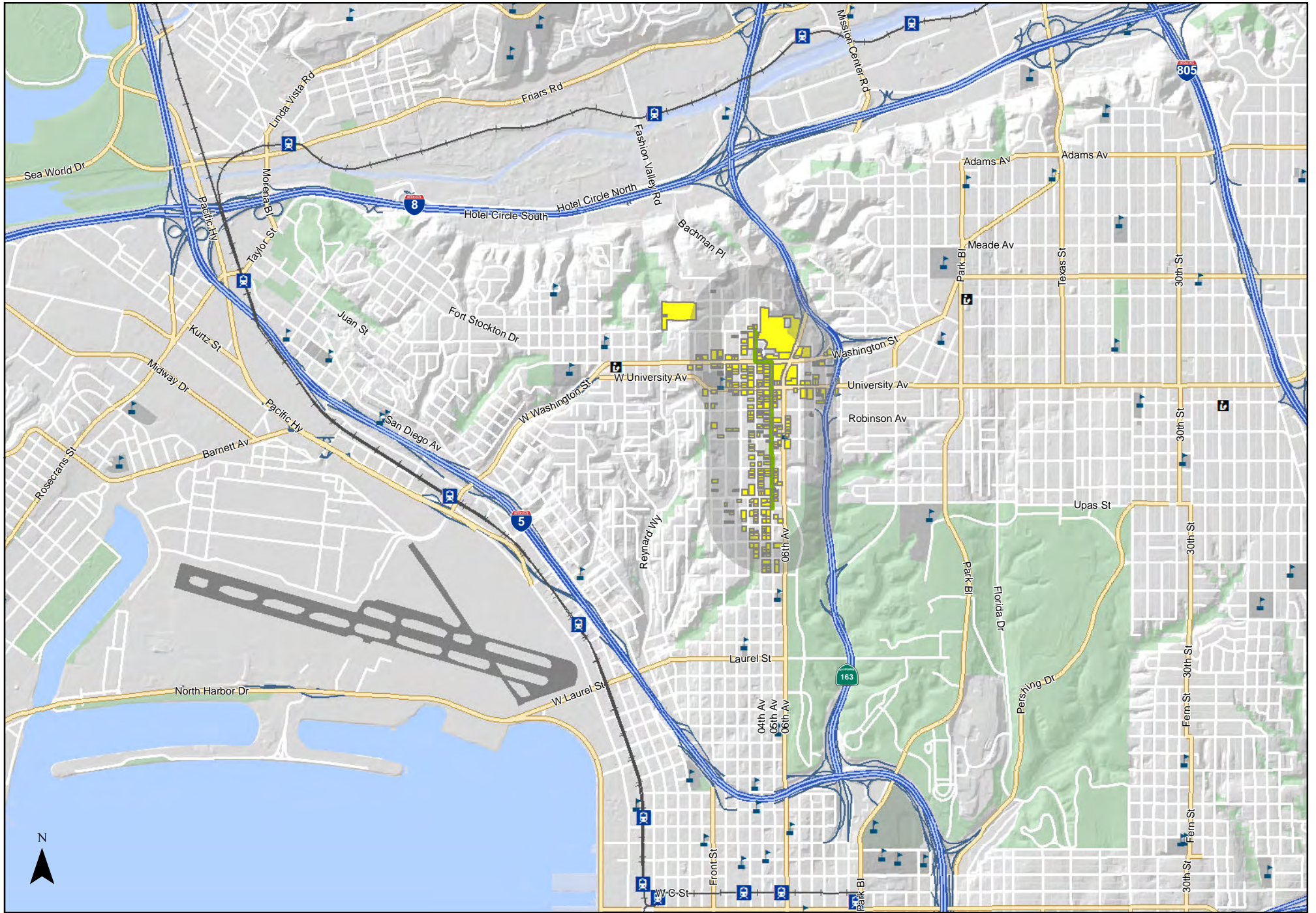
 Activity Center
 Half Score Area

 Park
 Rail Road

 Trolley Stop
 School
 Library

Uptown Regional Bike Corridor Project

Activity Center Proximity by Alignment



— Hillcrest - Bankers Hill Corridor
5th Ave Alignment

■ Activity Center
■ Half Score Area

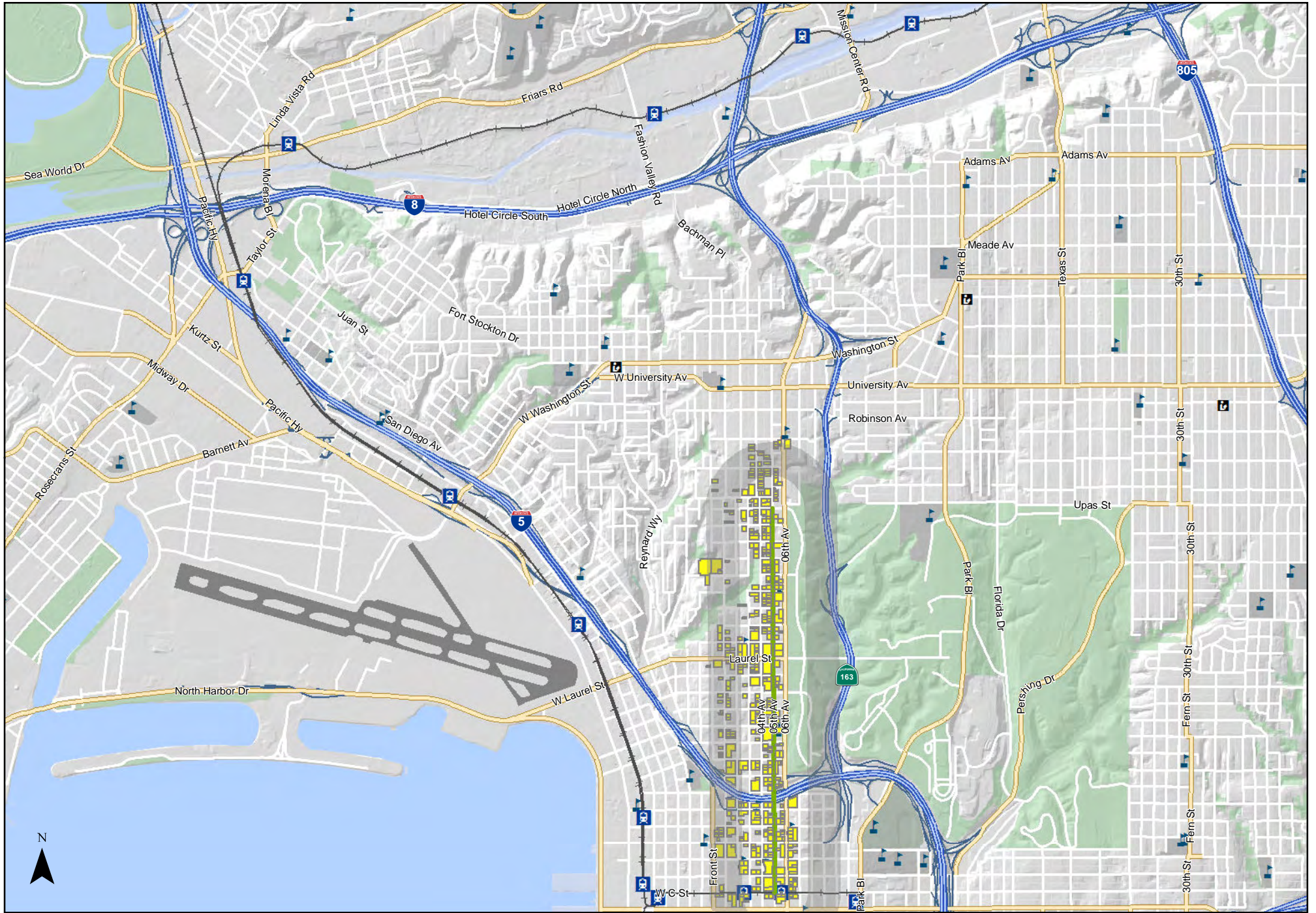
■ Park
—+— Rail Road

■ Trolley Stop
■ School
■ Library



Uptown Regional Bike Corridor Project


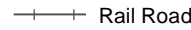
Activity Center Proximity by Alignment







 Bankers Hill - Downtown Corridor
5th Ave Alignment

 Activity Center
 Half Score Area

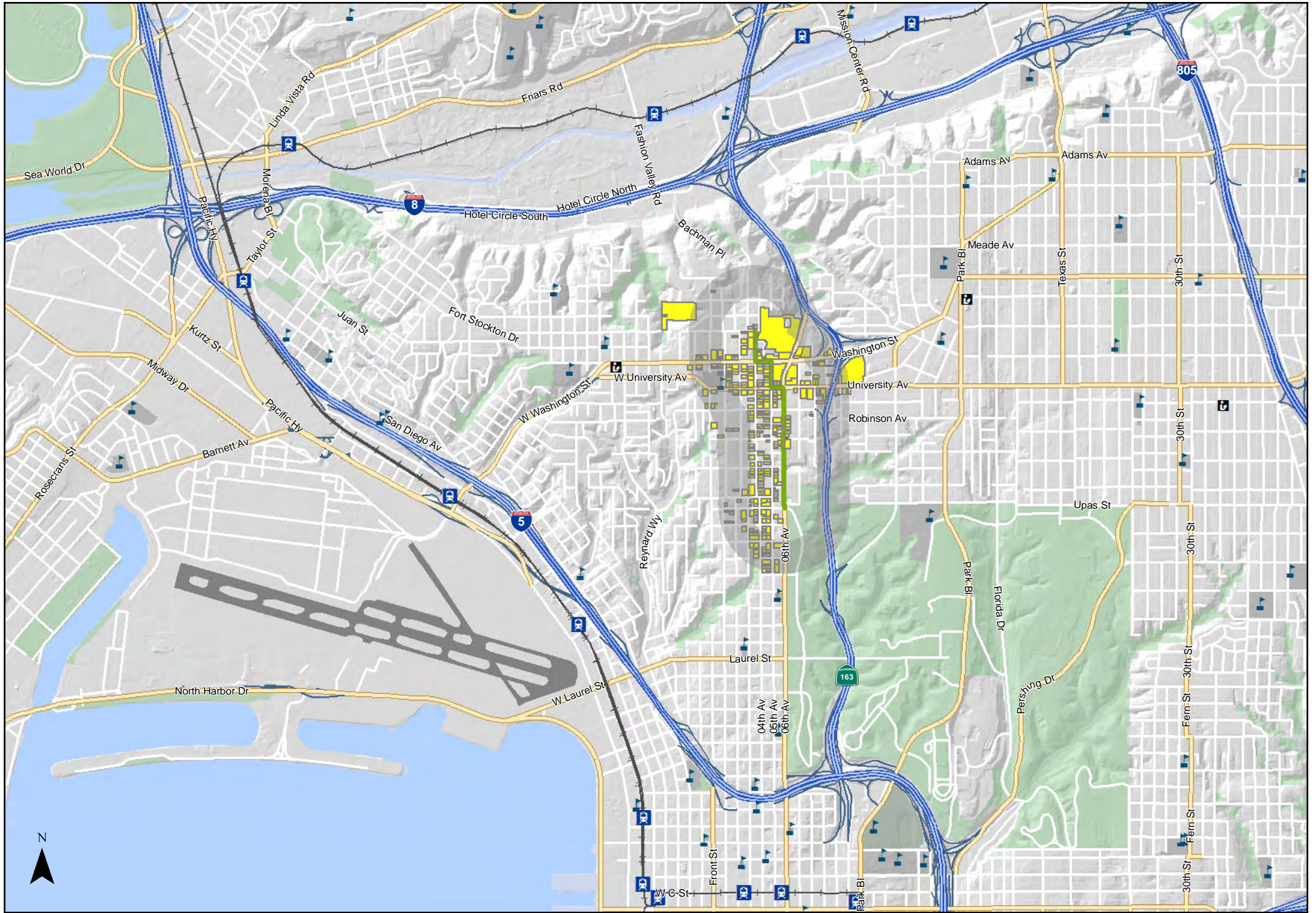
 Park
 Rail Road

 Trolley Stop
 School
 Library



Uptown Regional Bike Corridor Project



Activity Center Proximity by Alignment






 Hillcrest - Bankers Hill Corridor
6th Ave Alignment

 Activity Center
 Half Score Area

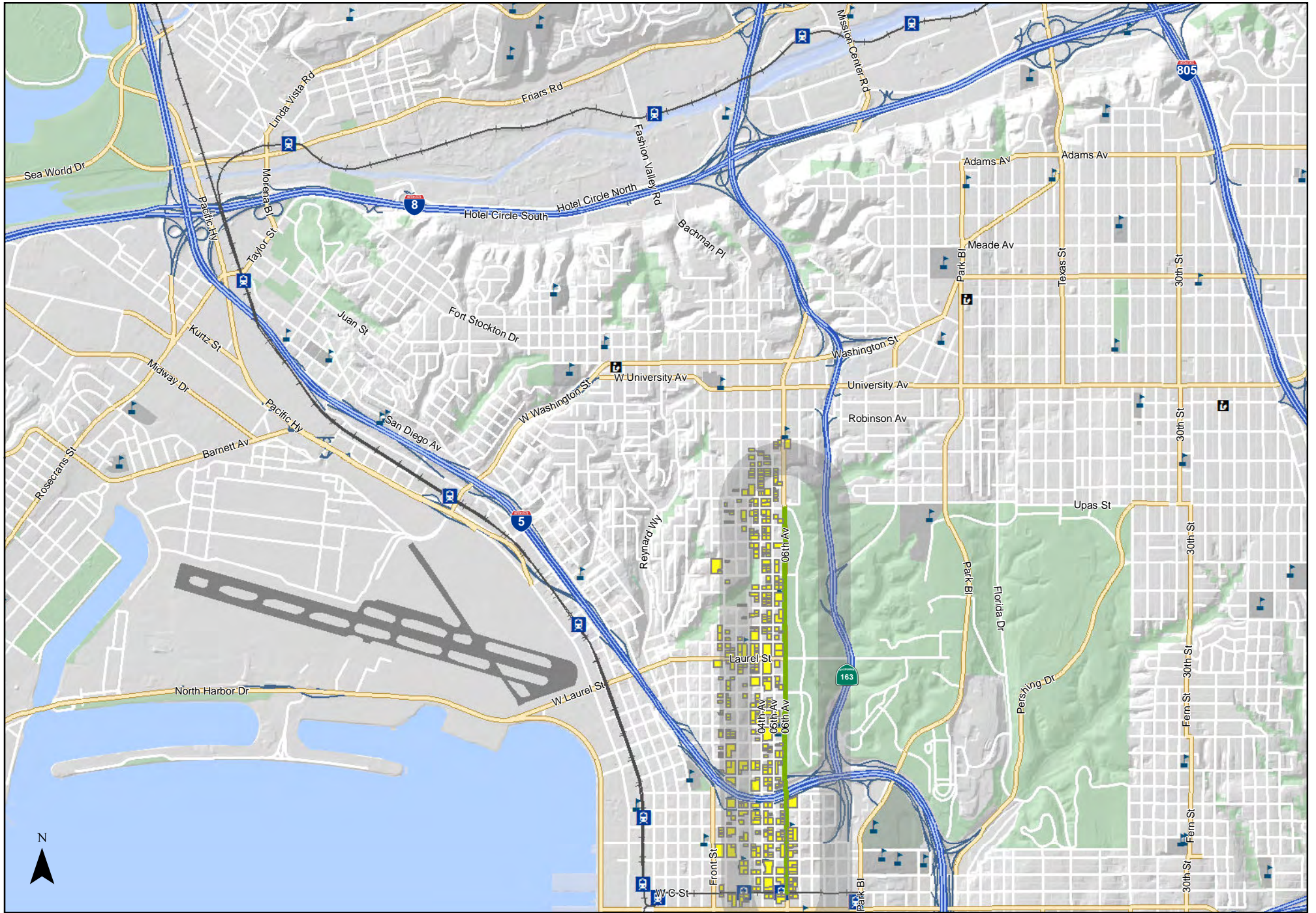
 Park
 Rail Road

 Trolley Stop
 School
 Library



Uptown Regional Bike Corridor Project



Activity Center Proximity by Alignment





 Bankers Hill - Downtown Corridor
6th Ave Alignment

 Activity Center
 Half Score Area

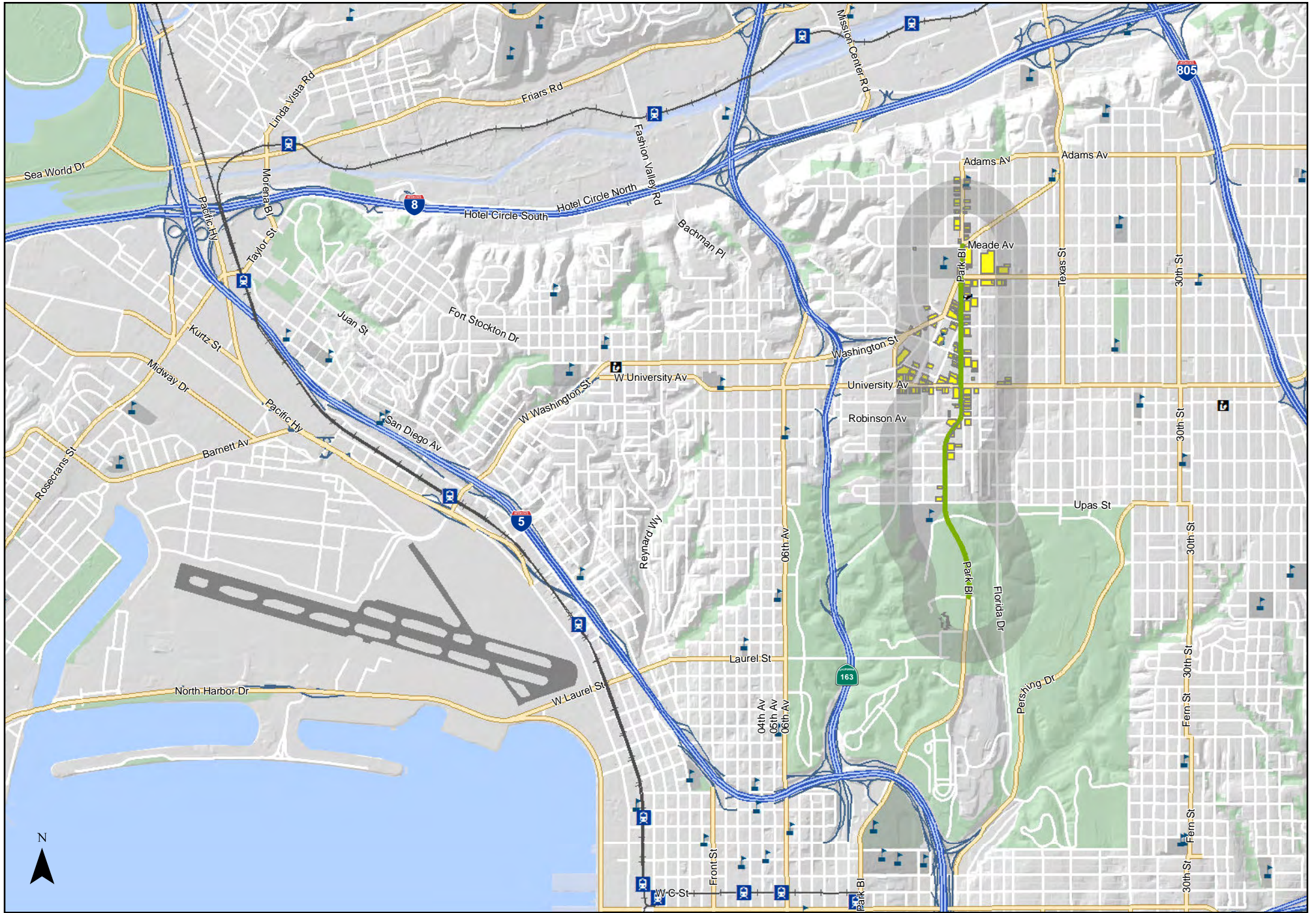
 Park
 Rail Road



 Trolley Stop
 School
 Library



Uptown Regional Bike Corridor Project


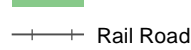
Activity Center Proximity by Alignment







 University Heights - Balboa Park Corridor
 Park Blvd Alignment

 Activity Center
 Half Score Area

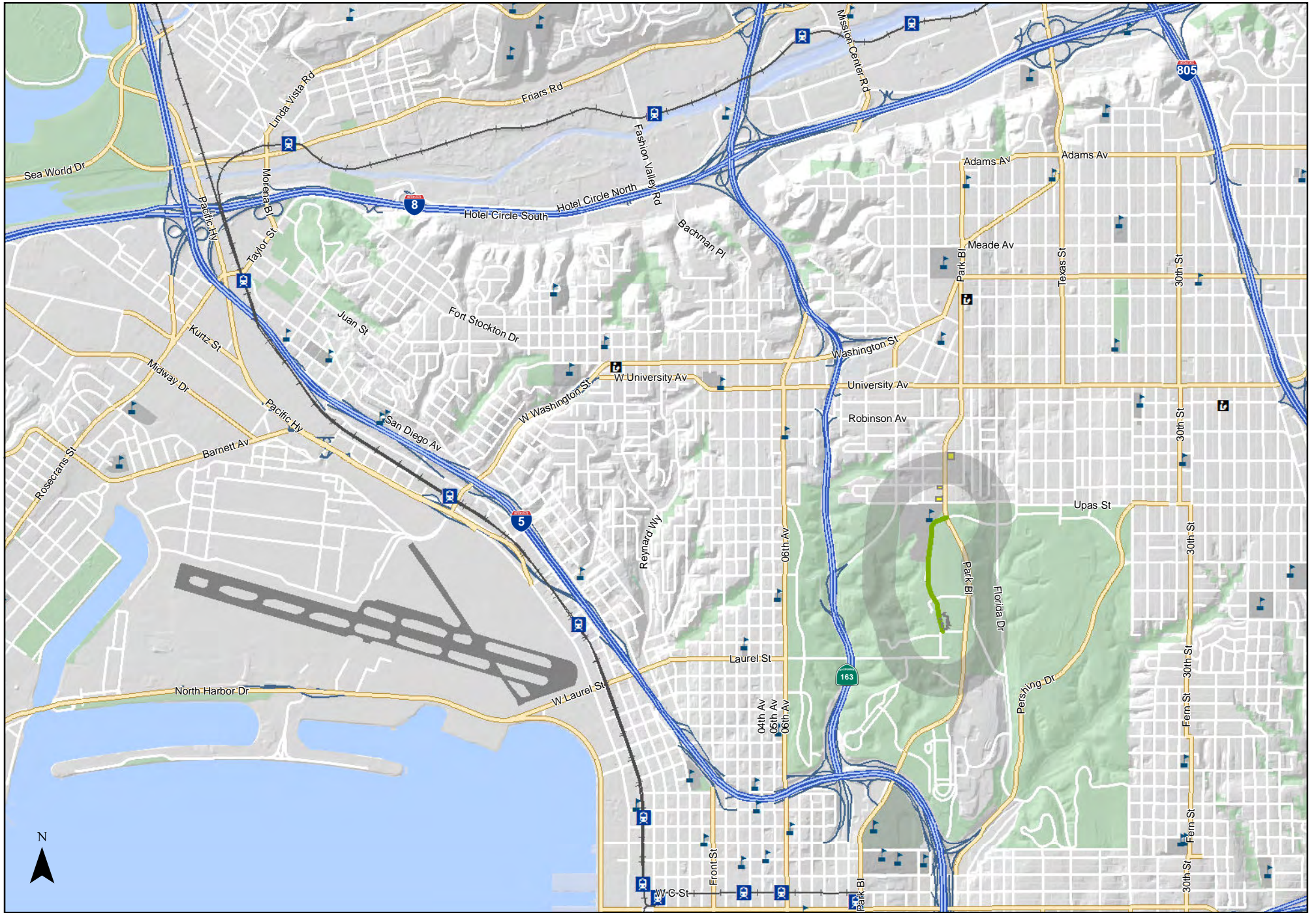
 Park
 Rail Road


 Trolley Stop
 School
 Library



Uptown Regional Bike Corridor Project



Activity Center Proximity by Alignment







 Balboa Park - Balboa Park Corridor Zoo PI Alignment

 Activity Center
 Half Score Area

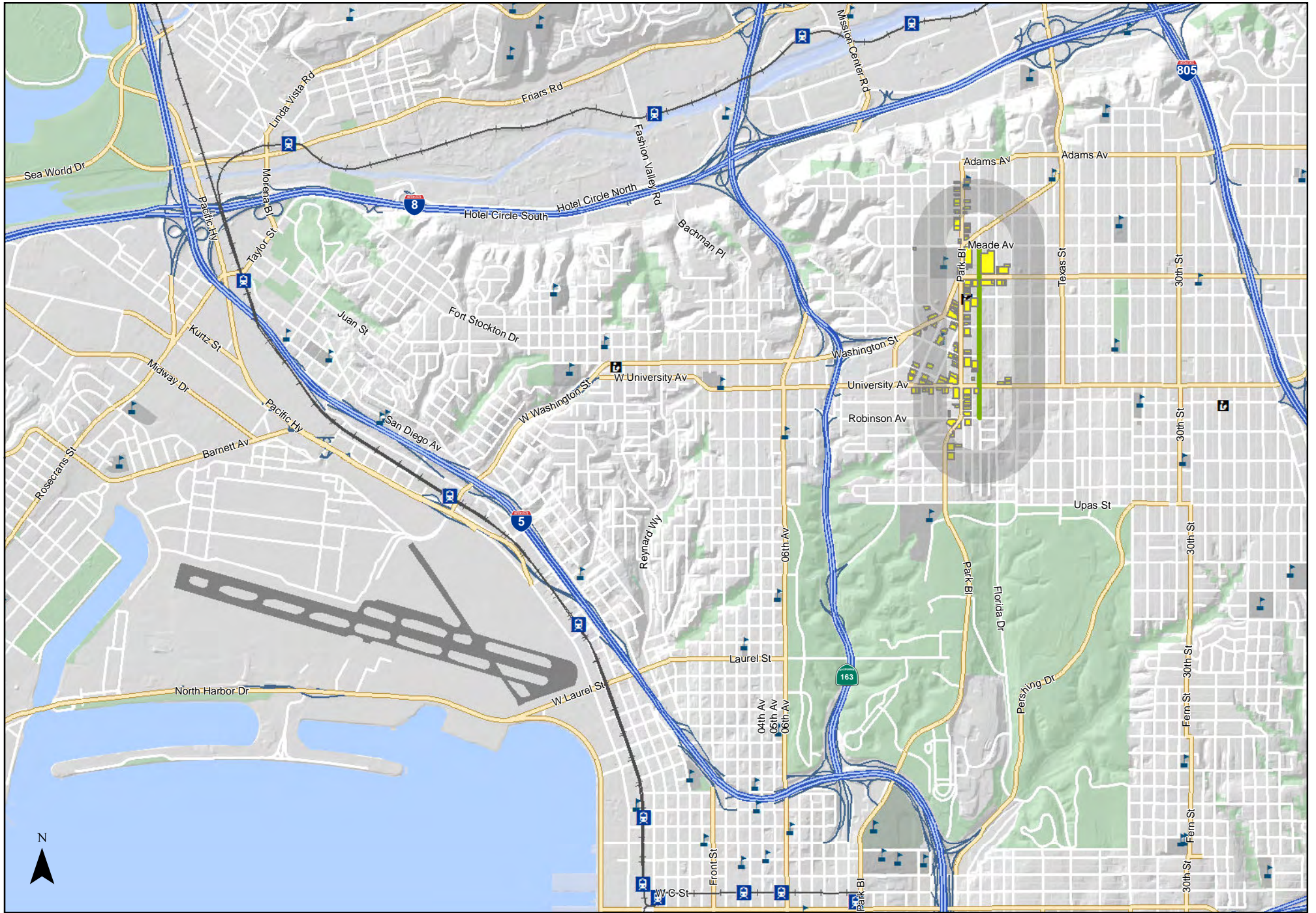
 Park
 Rail Road

 Trolley Stop
 School
 Library

Uptown Regional Bike Corridor Project

Activity Center Proximity by Alignment





— University Heights - Balboa Park Corridor
— Georgia St Alignment

Activity Center
 Half Score Area

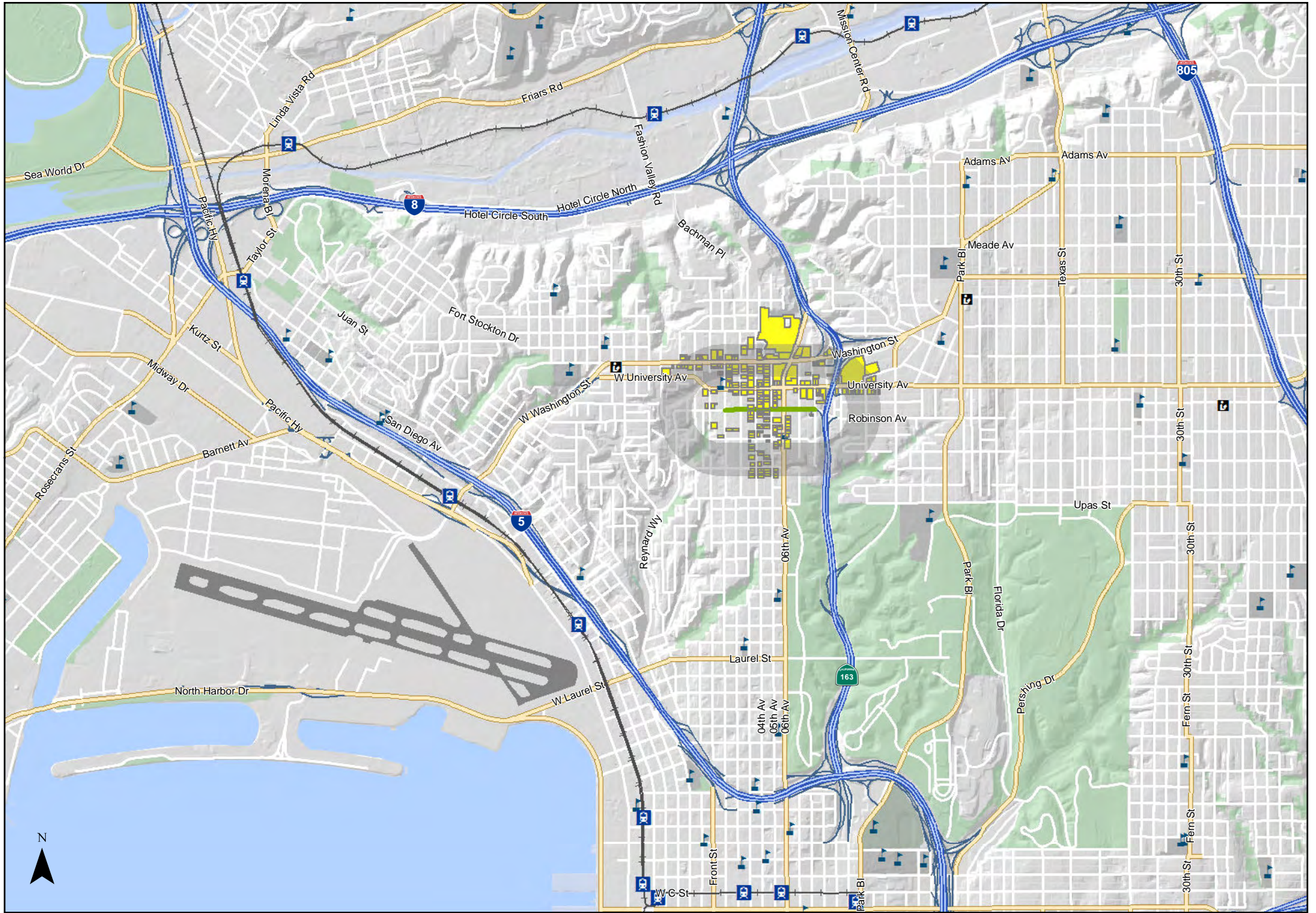
Park
 Rail Road

T Trolley Stop
▲ School
L Library

Uptown Regional Bike Corridor Project

Activity Center Proximity by Alignment





— Hillcrest - Hillcrest Corridor
— Robinson Ave Alignment

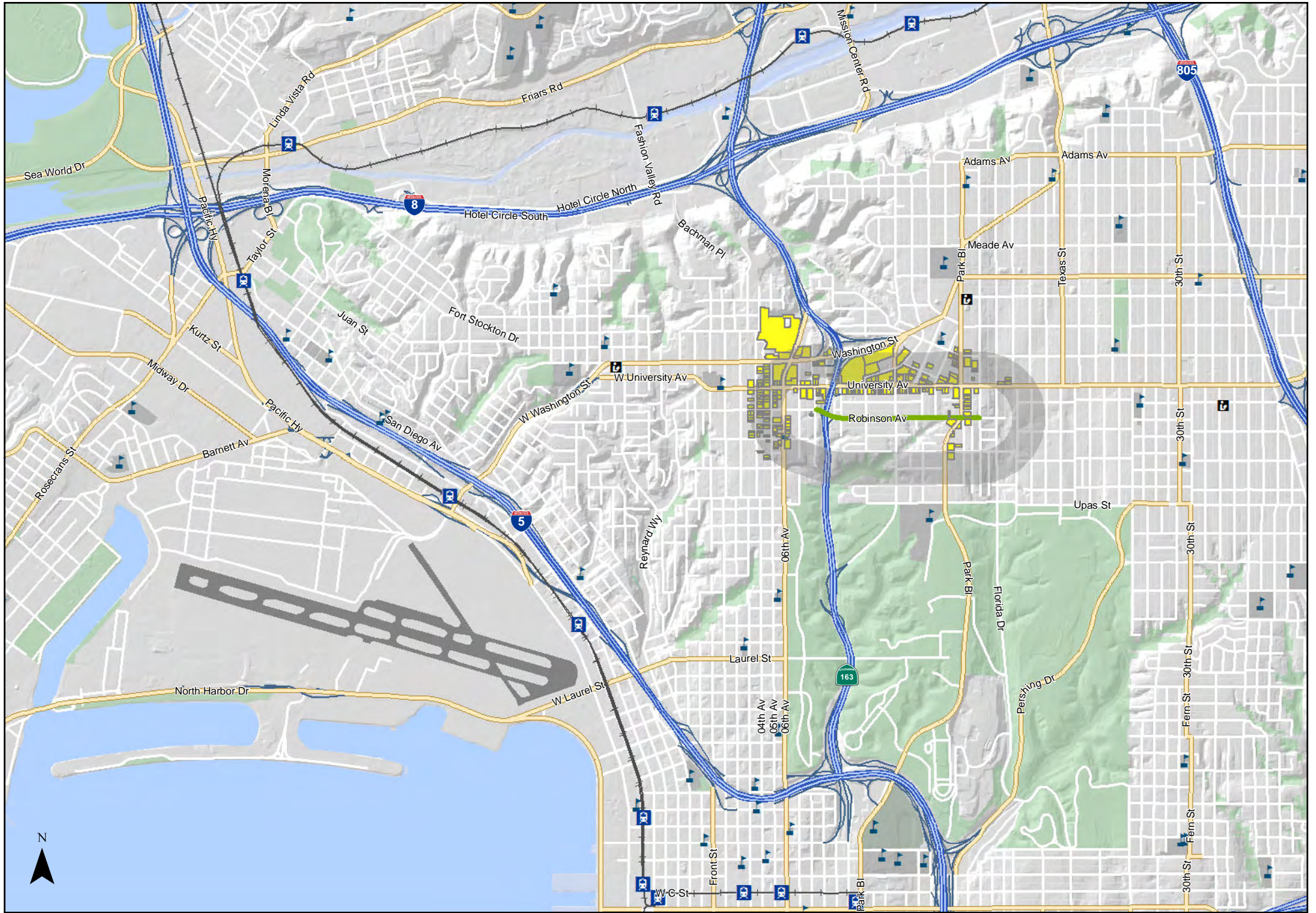
Activity Center
 Half Score Area



Park
 Rail Road



T Trolley Stop
▲ School
L Library



Uptown Regional Bike Corridor Project




Activity Center Proximity by Alignment



 Hillcrest - North Park Corridor
 Robinson Ave Alignment

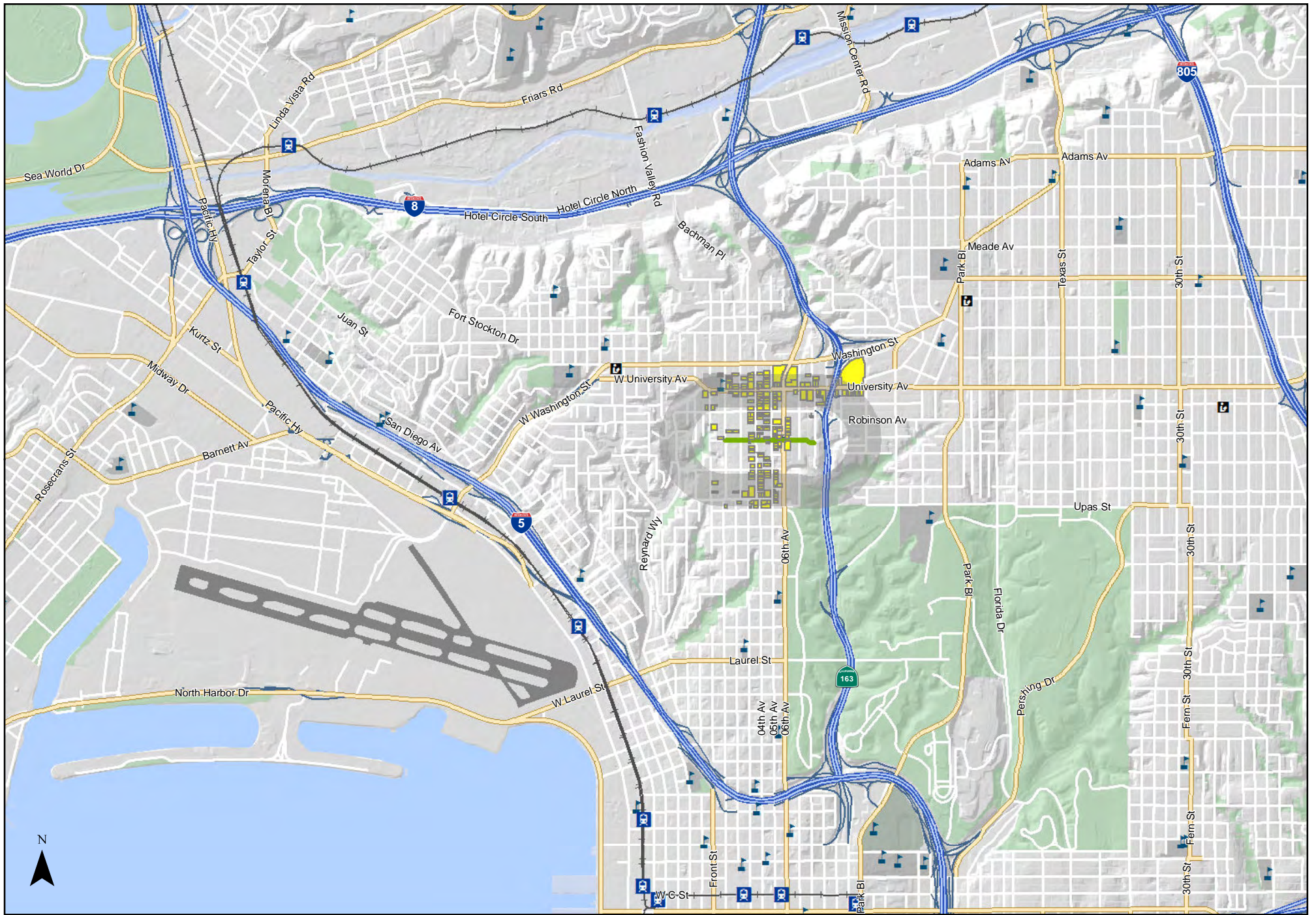
 Activity Center
 Half Score Area



 Park
 Rail Road



 Trolley Stop
 School
 Library



Uptown Regional Bike Corridor Project


Activity Center Proximity by Alignment



 Hillcrest - Hillcrest Corridor
 Pennsylvania Ave Alignment

 Activity Center
 Half Score Area

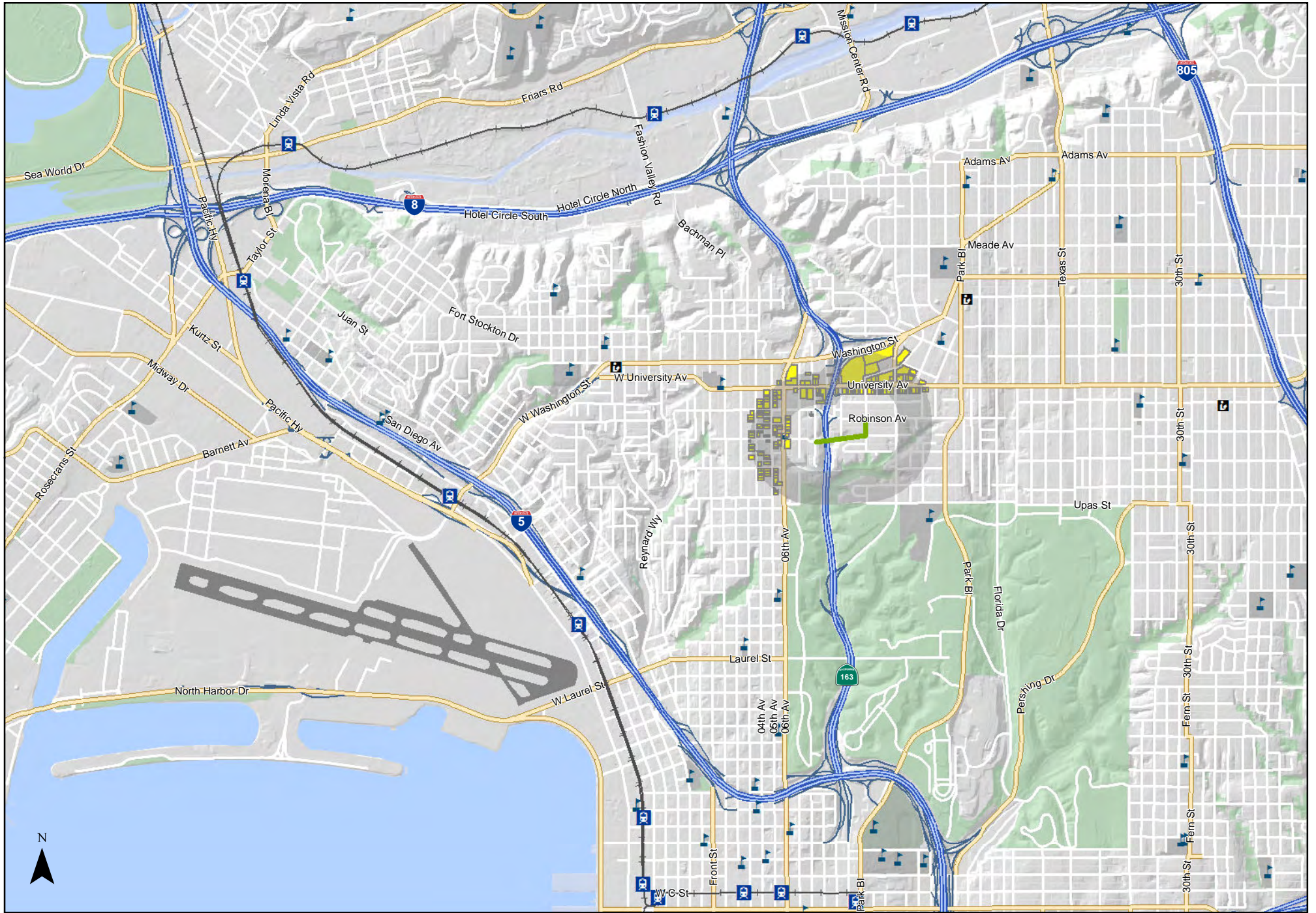
 Park
 Rail Road

 Trolley Stop
 School
 Library

Uptown Regional Bike Corridor Project

Activity Center Proximity by Alignment





— Hillcrest - North Park Corridor
— Pennsylvania Ave Alignment

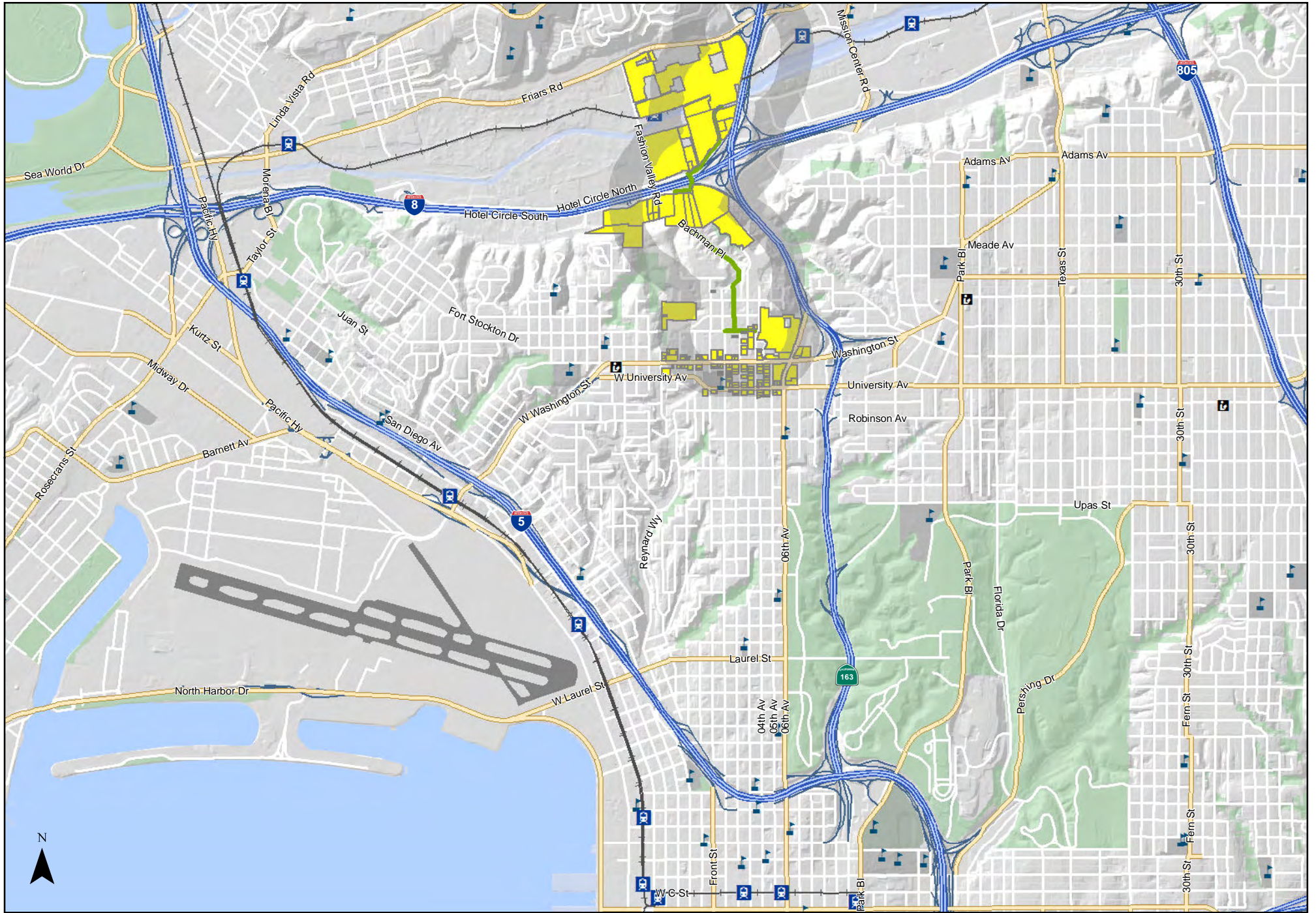
Activity Center
 Half Score Area


Park
 Rail Road



T Trolley Stop
▲ School
L Library



Uptown Regional Bike Corridor Project


Activity Center Proximity by Alignment



 Mission Valley - Hillcrest Corridor
Hotel Circle/Bachman PI Alignment

 Activity Center
 Half Score Area

 Park
 Rail Road

 Trolley Stop
 School
 Library

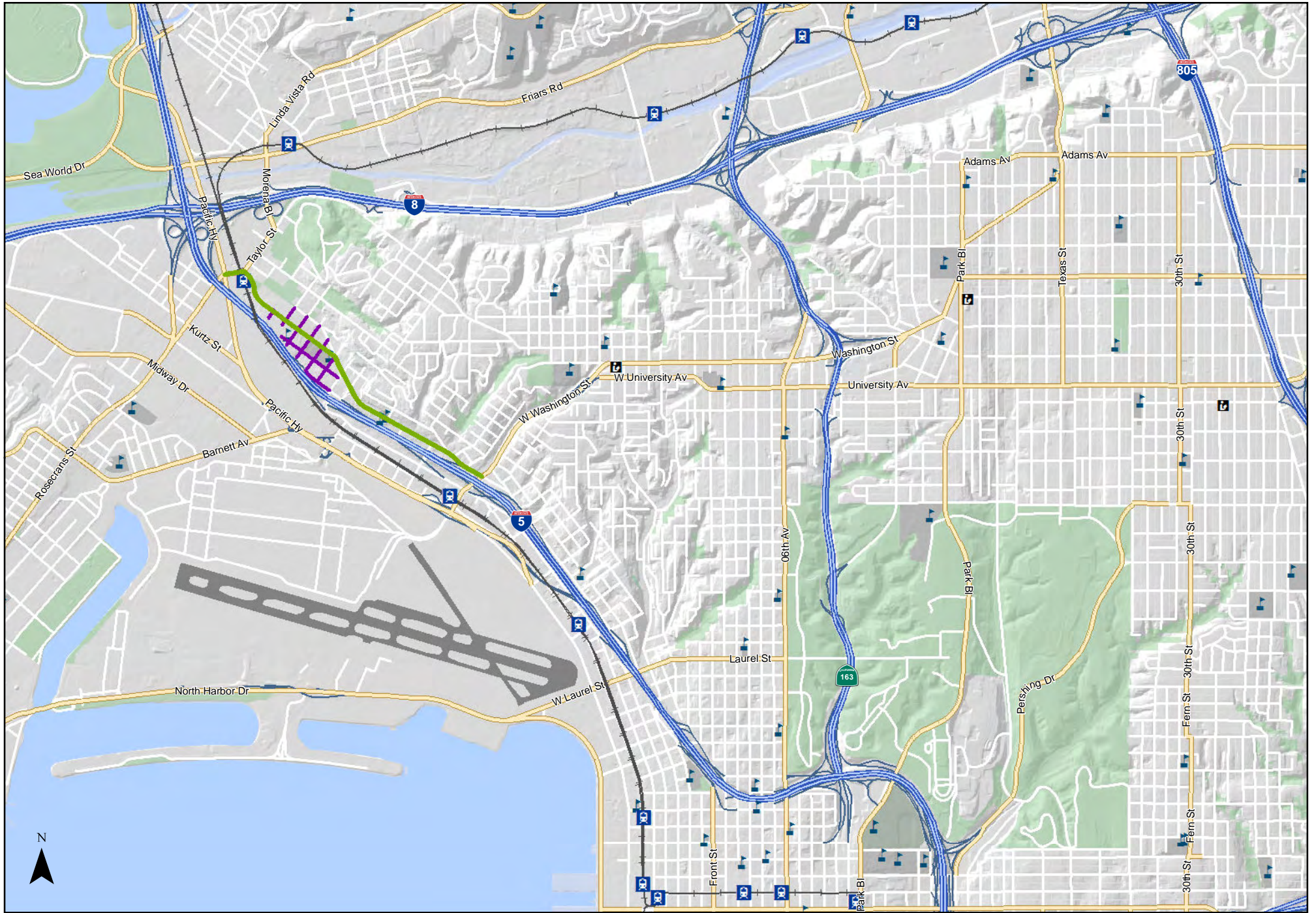
Uptown Regional Bike Corridor Project

Activity Center Proximity by Alignment



Placemaking - Population Served

Population Served			
Corridor	Alignment	Population	Score
Mission Valley - Hillcrest	Hotel Circle/Bachman Pl	147	High
Hillcrest - Bankers Hill	1 st	369.2	Medium
Hillcrest - Bankers Hill	3rd/Upas	305.68	Medium
Hillcrest - Bankers Hill	4th	439.76	High
Hillcrest - Bankers Hill	5th	48.99	Low
Hillcrest - Bankers Hill	6th	407.2	High
Bankers Hill - Downtown	1 st	6391	High
Bankers Hill - Downtown	4th	6118	High
Bankers Hill - Downtown	5th	995	Low
Bankers Hill - Downtown	6th	744	Low
Old Town - Five Points	Congress/San Diego Ave	806.68	High
Five Points - Mission Hills	Washington	15	High
Mission Hills - Hillcrest	Washington	4274.6	High
Mission Hills - Hillcrest	University Ave	791.27	Medium
Hillcrest - Hillcrest	Washington	2287	Medium
Hillcrest - Hillcrest	University Ave		
	Constrained	18.31	Low
	Unconstrained	1226.77	Medium
Hillcrest - Hillcrest	Robinson Ave		
	Constrained	36.09	Low
	Unconstrained	2418.03	Medium
Hillcrest - Hillcrest	Pennsylvania Ave	4899	High
Hillcrest - North Park	Washington	2803.28	Medium
Hillcrest - North Park	University Ave		
	Constrained	29.82	Low
	Unconstrained	1997.94	Medium
Hillcrest - North Park	Robinson Ave		
	Constrained	51.68	Low
	Unconstrained	3462.56	High
Hillcrest - North Park	Pennsylvania Ave	2068	Medium
University Heights - Balboa Park	Park		
	Constrained	55.01	Low
	Unconstrained	3685.67	High
University Heights - Balboa Park	Georgia St	2740	Medium
University Heights - Balboa Park	Zoo Drive	2740	Medium



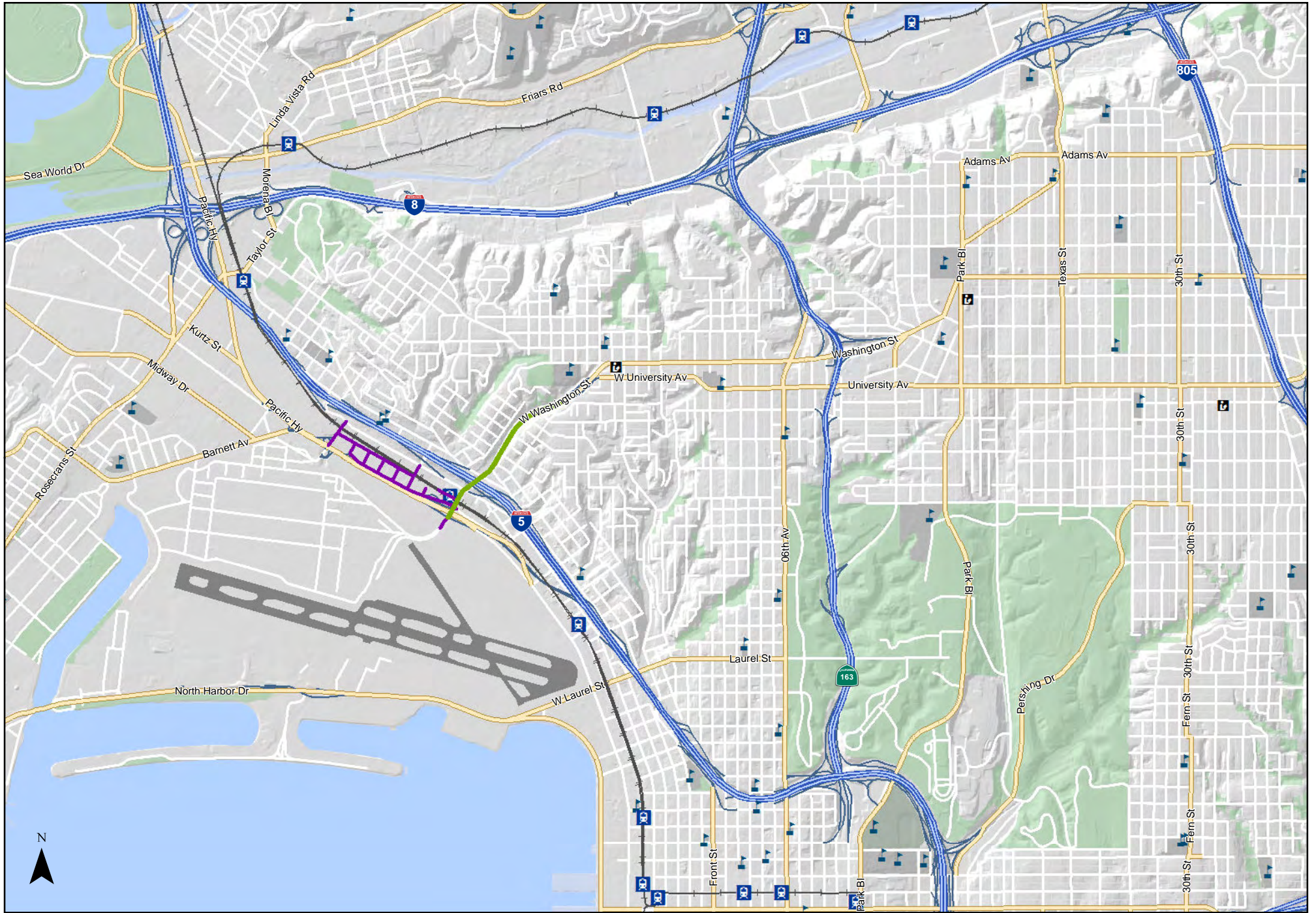
- Old Town - Five Points Corridor
Congress St/San Diego Ave Alignment
- Roads Connected by Alignment

- Park
- Trolley Stop
- +— Rail Road
- School
- Library

Uptown Regional Bike Corridor Project

Connected Population by Alignment

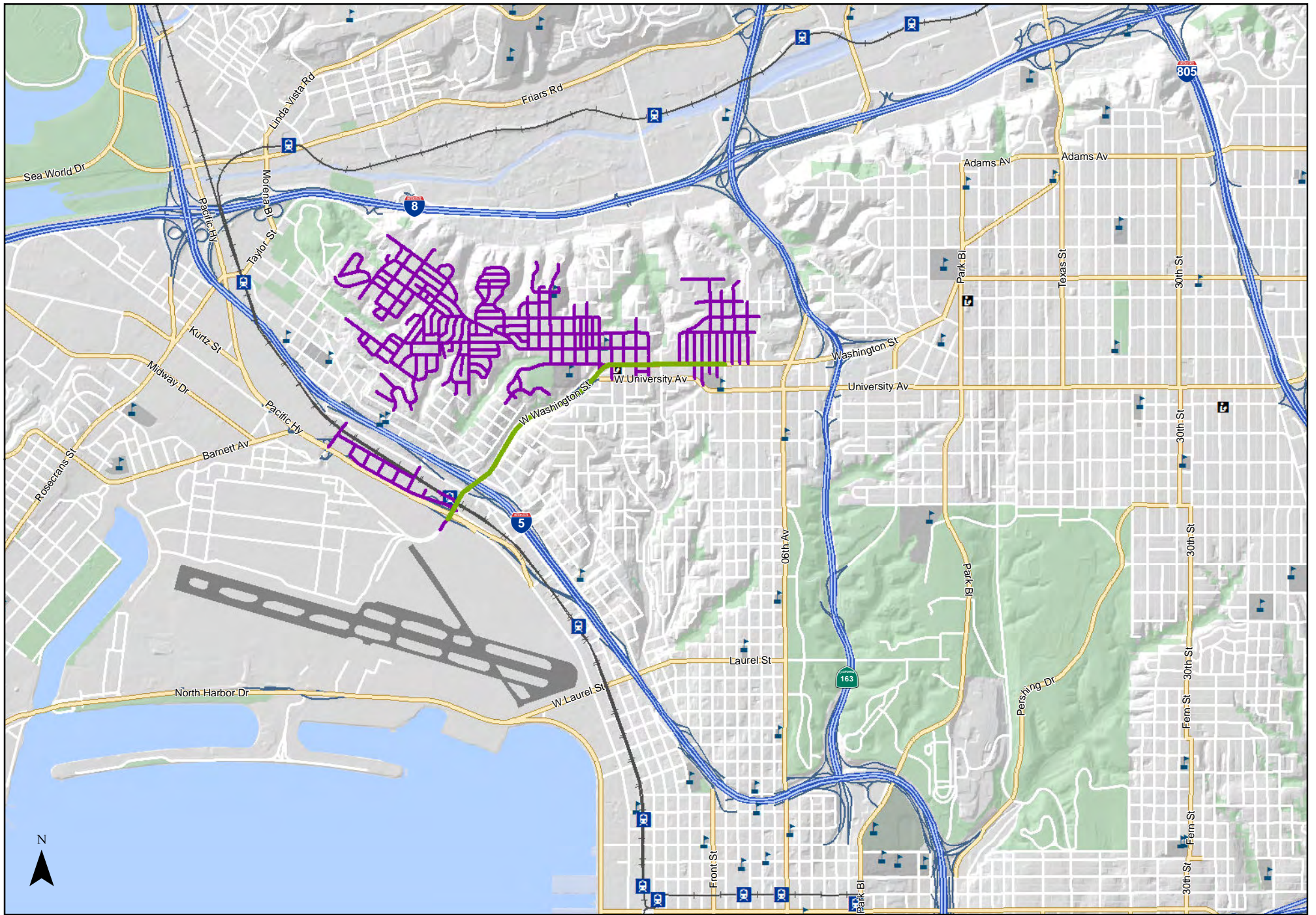




- Five Points - Mission Hills Corridor Washington St Alignment
- Roads Connected by Alignment

- Park
- Trolley Stop
- School
- Library
- Rail Road

Uptown Regional Bike Corridor Project
 Connected Population by Alignment



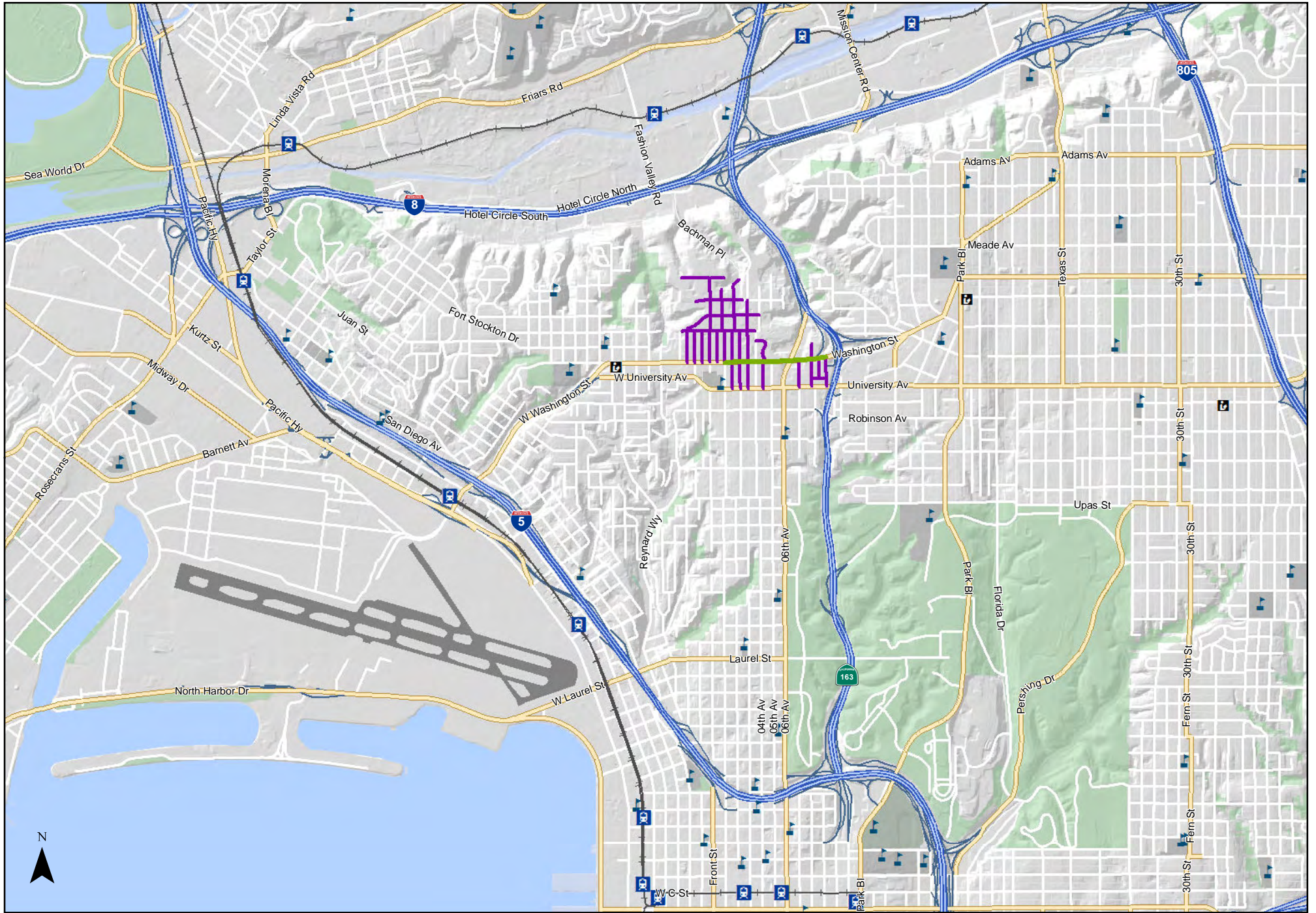
- Mission Hills - Hillcrest Corridor
Washington St Alignment
- Roads Connected by Alignment

- Park
- Trolley Stop
- +— Rail Road
- ♫ School
- 📖 Library

Uptown Regional Bike Corridor Project

Connected Population by Alignment





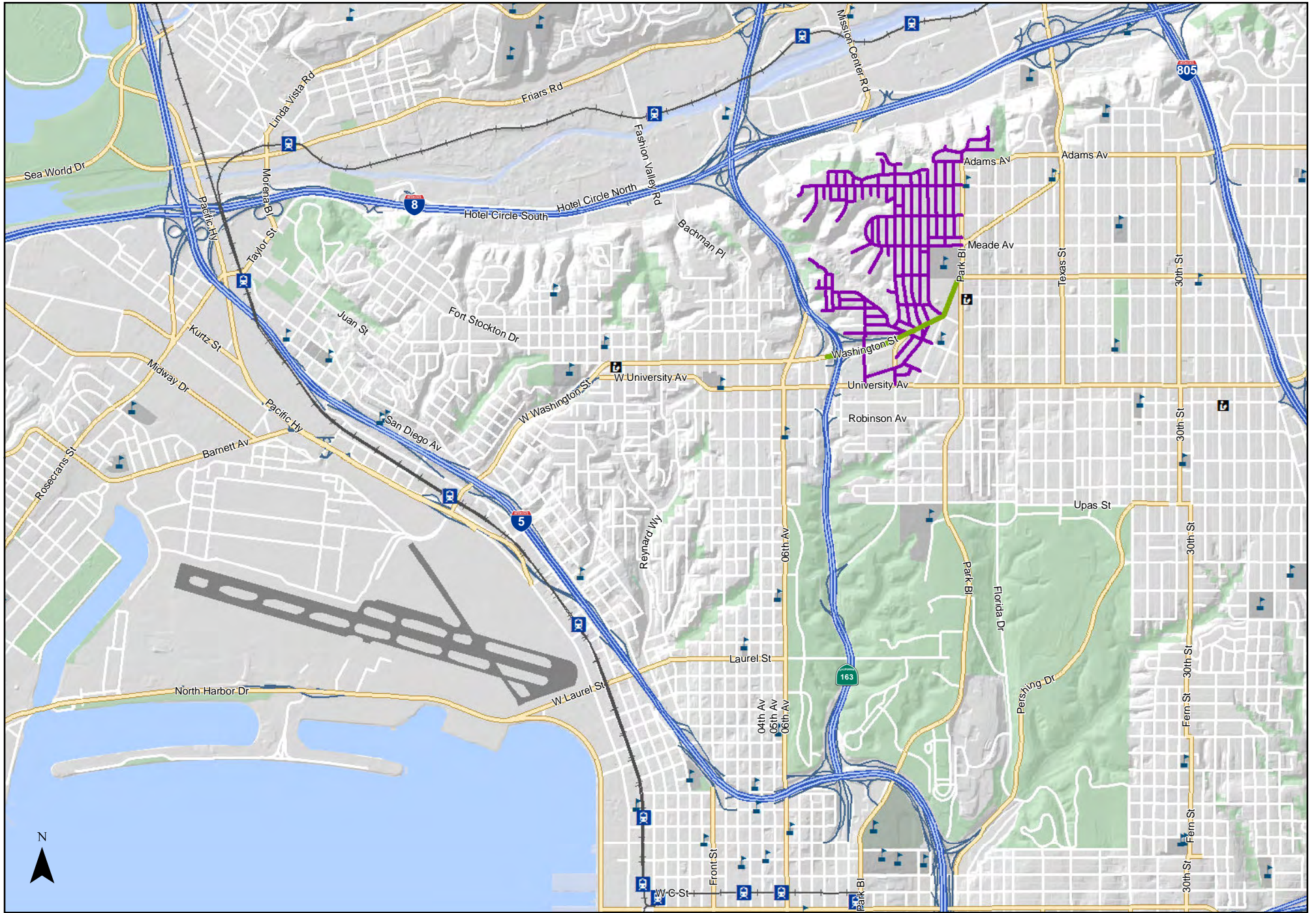
- Hillcrest - Hillcrest Corridor
Washington St Alignment
- Roads Connected by Alignment

- Park
- +— Rail Road
- Trolley Stop
- ♫ School
- Library

Uptown Regional Bike Corridor Project

Connected Population by Alignment





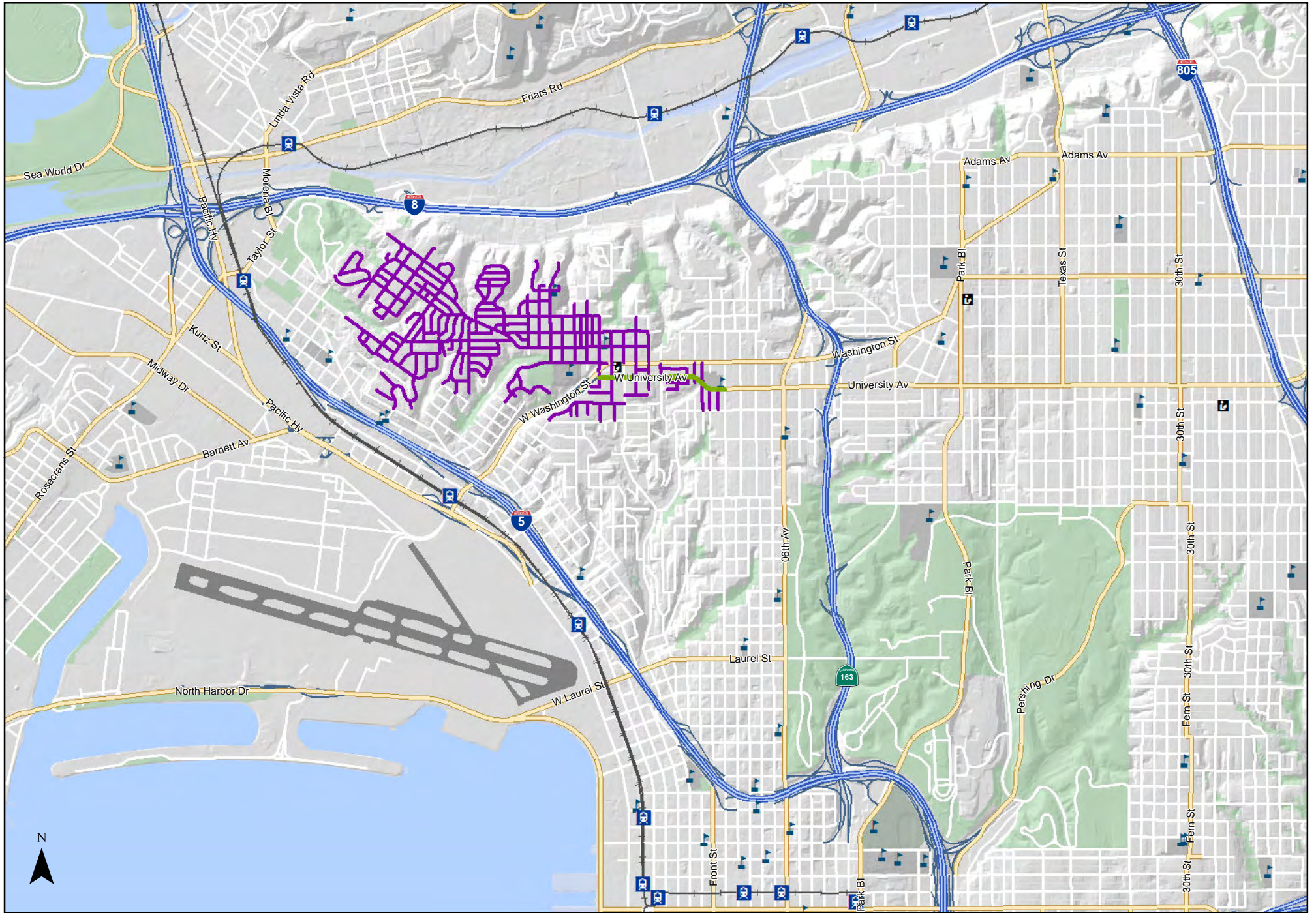
- Hillcrest - North Park Corridor
Washington St Alignment
- Roads Connected by Alignment

- Park
- +— Rail Road
- Trolley Stop
- ♫ School
- Library

Uptown Regional Bike Corridor Project

Connected Population by Alignment





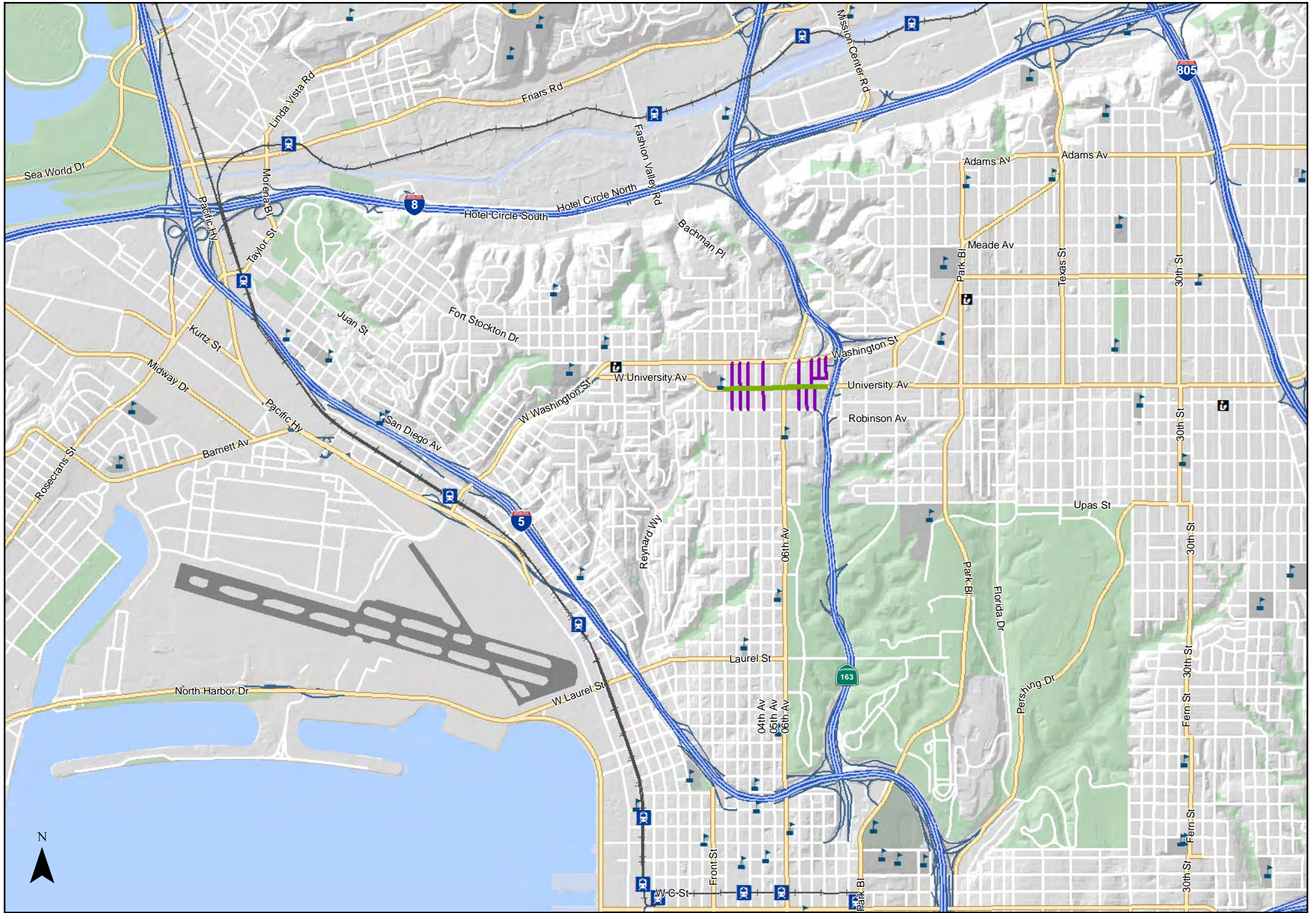
- Mission Hills - Hillcrest Corridor University Ave Alignment
- Roads Connected by Alignment

- Park
- Trolley Stop
- +— Rail Road
- ♫ School
- 📖 Library

Uptown Regional Bike Corridor Project

Connected Population by Alignment





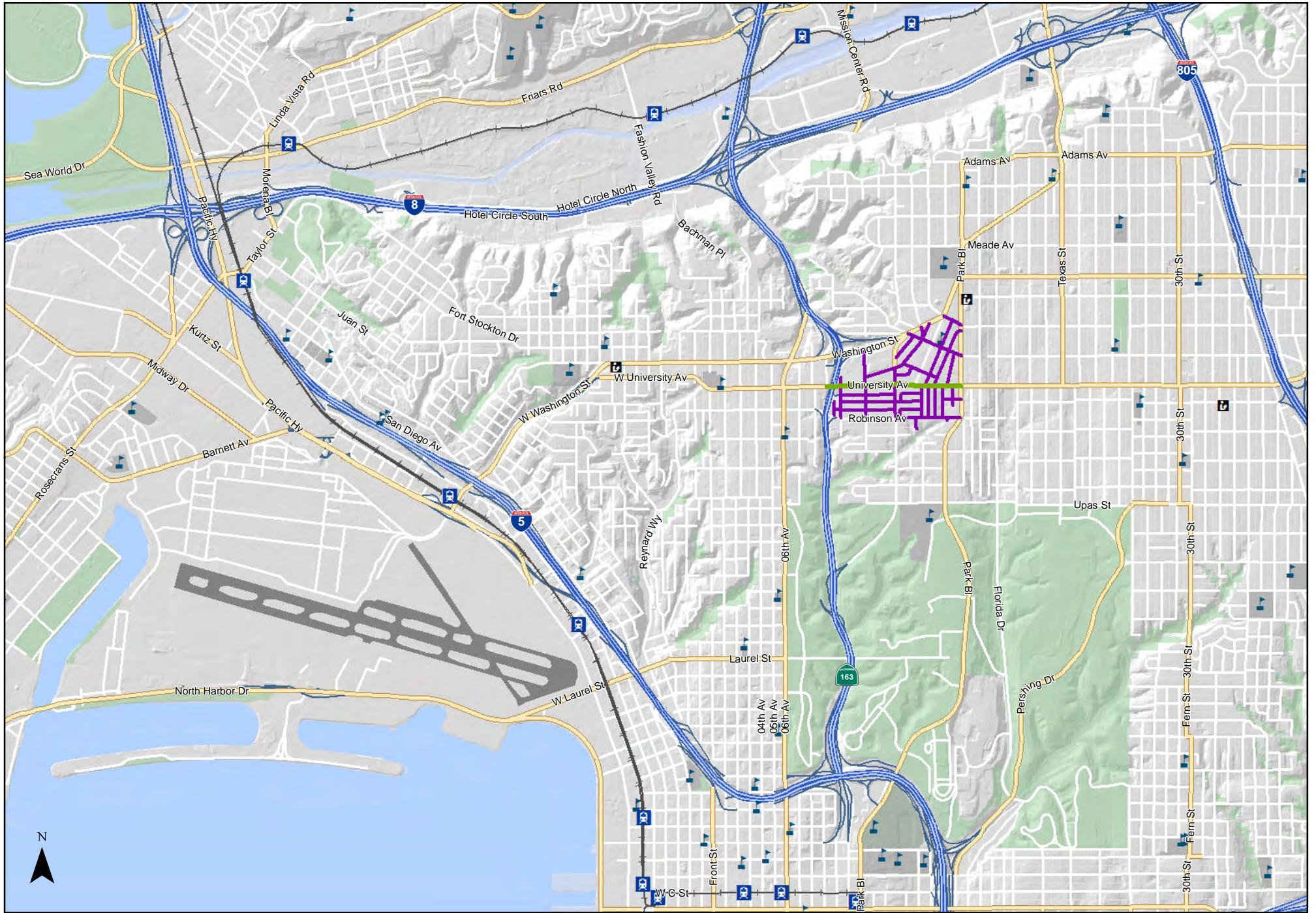
- Hillcrest - Hillcrest Corridor
University Ave Alignment
- Roads Connected by Alignment

- Park
- Rail Road
- Trolley Stop
- School
- Library

Uptown Regional Bike Corridor Project

Connected Population by Alignment

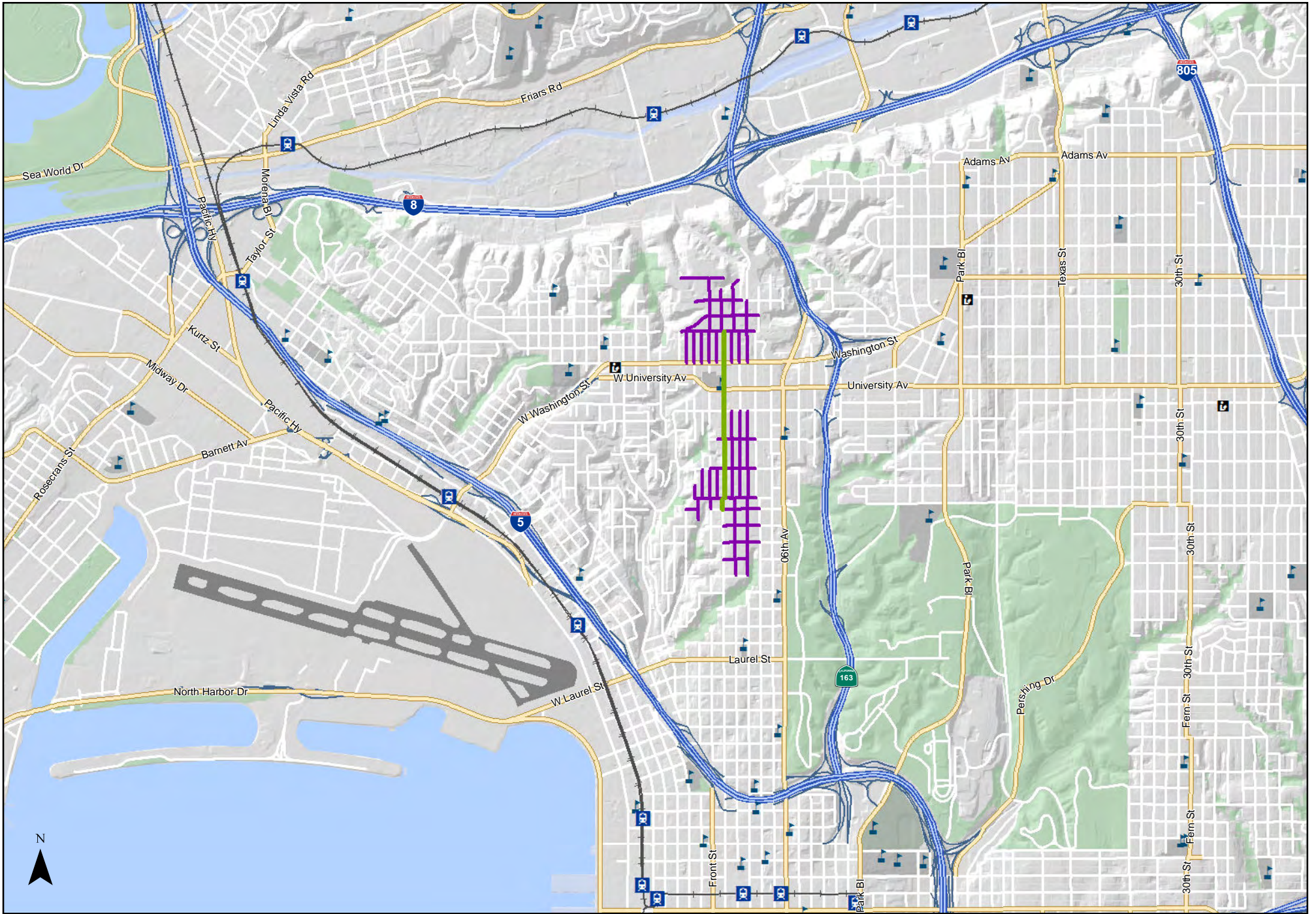




- Hillcrest - North Park Corridor University Ave Alignment
- Roads Connected by Alignment

- Park
- Trolley Stop
- Rail Road
- ▲ School
- Library

Uptown Regional Bike Corridor Project
 Connected Population by Alignment



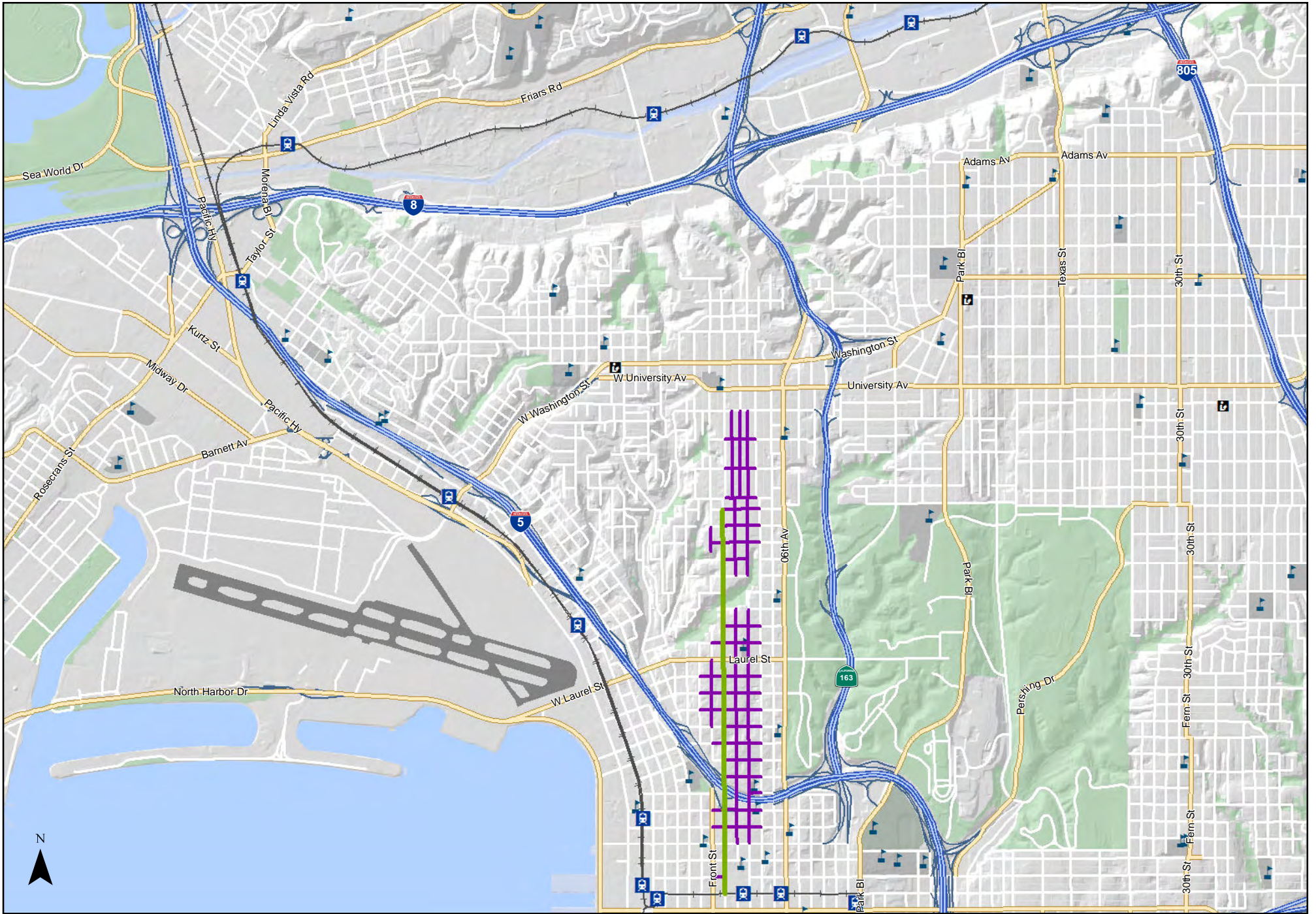
- Hillcrest - Bankers Hill Corridor 1st Ave Alignment
- Roads Connected by Alignment



- Park
- +— Rail Road
- Trolley Stop
- ♫ School
- Library

Uptown Regional Bike Corridor Project

Connected Population by Alignment





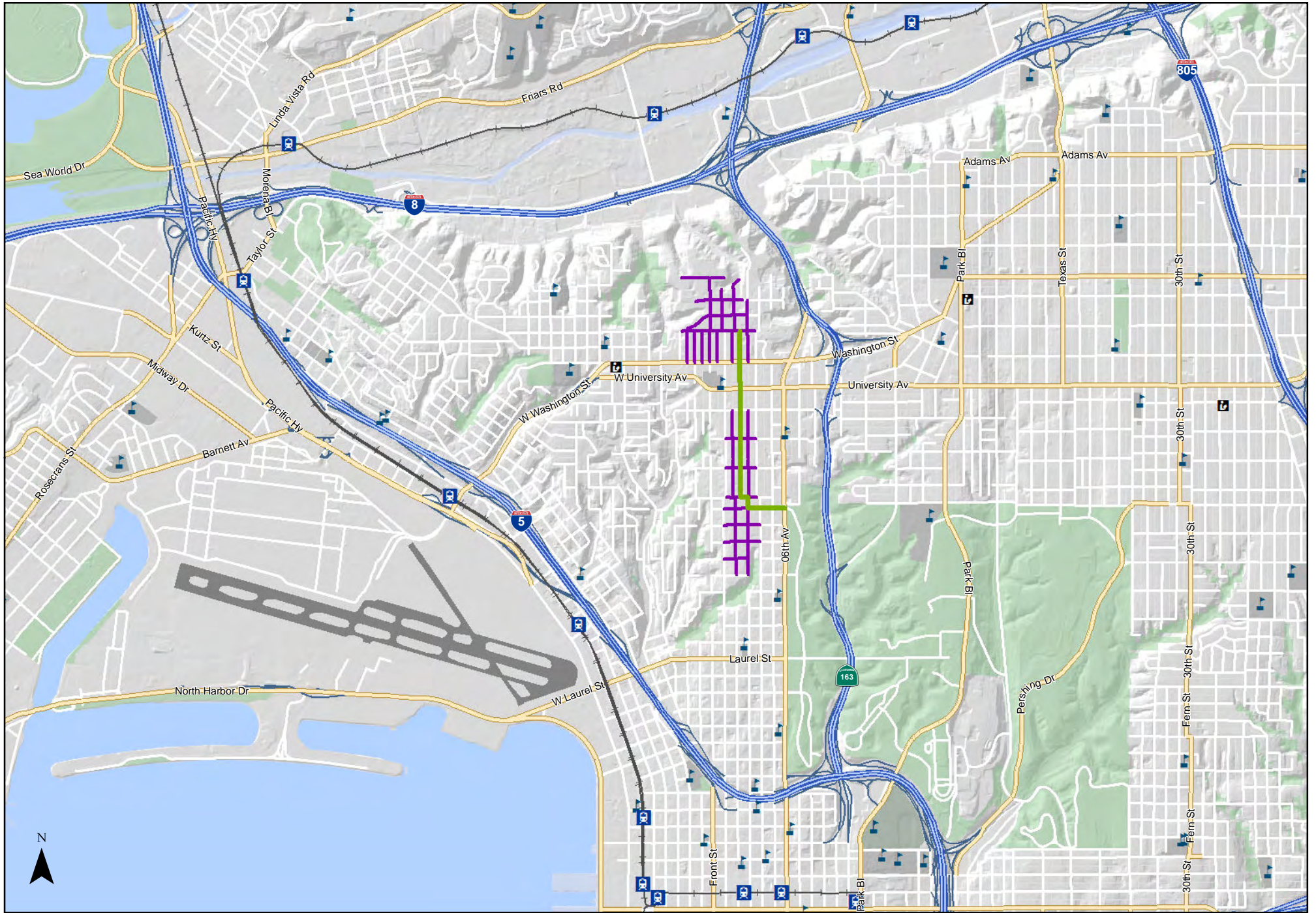
-  Bankers Hill - Downtown Corridor
1st Ave Alignment
-  Roads Connected by Alignment

-  Park
-  Rail Road
-  Trolley Stop
-  School
-  Library

Uptown Regional Bike Corridor Project

Connected Population by Alignment





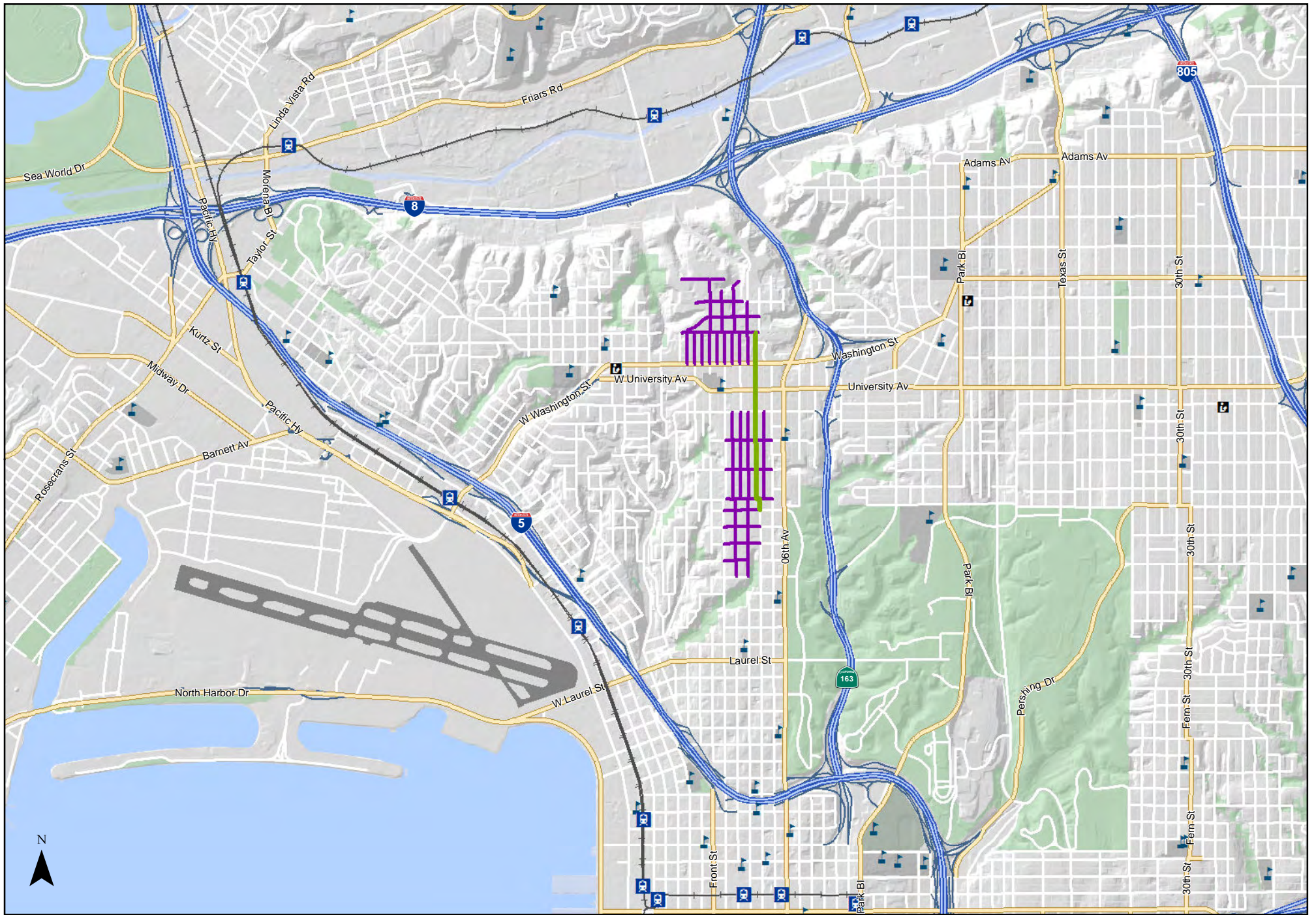
- Hillcrest - Bankers Hill Corridor
3rd Ave/Upas St Alignment
- Roads Connected by Alignment

- Park
- +— Rail Road
- Trolley Stop
- ♫ School
- Library

Uptown Regional Bike Corridor Project

Connected Population by Alignment





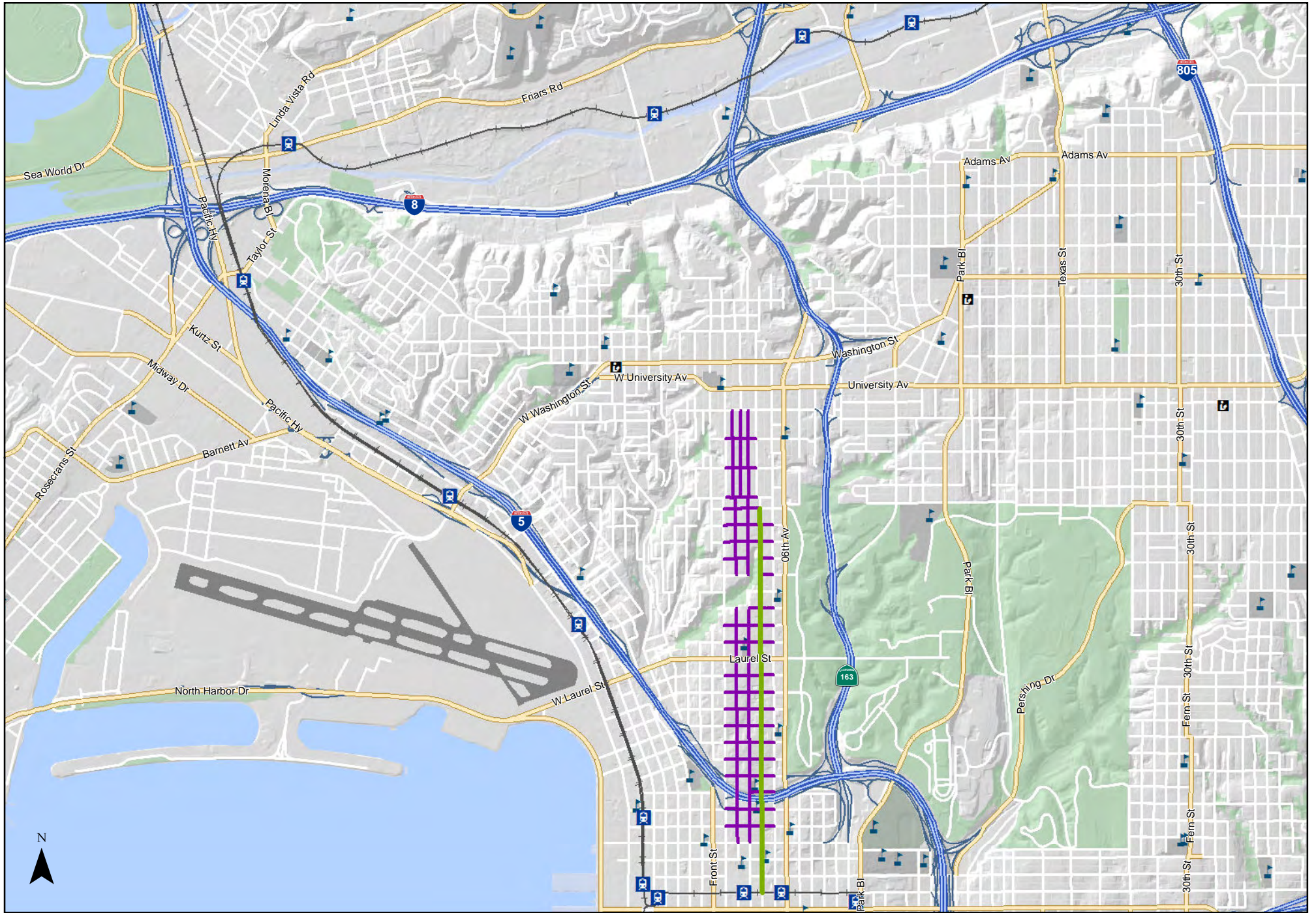
- Hillcrest - Bankers Hill Corridor 4th Ave Alignment
- Roads Connected by Alignment

- Park
- +— Rail Road
- Trolley Stop
- ♫ School
- Library

Uptown Regional Bike Corridor Project

Connected Population by Alignment

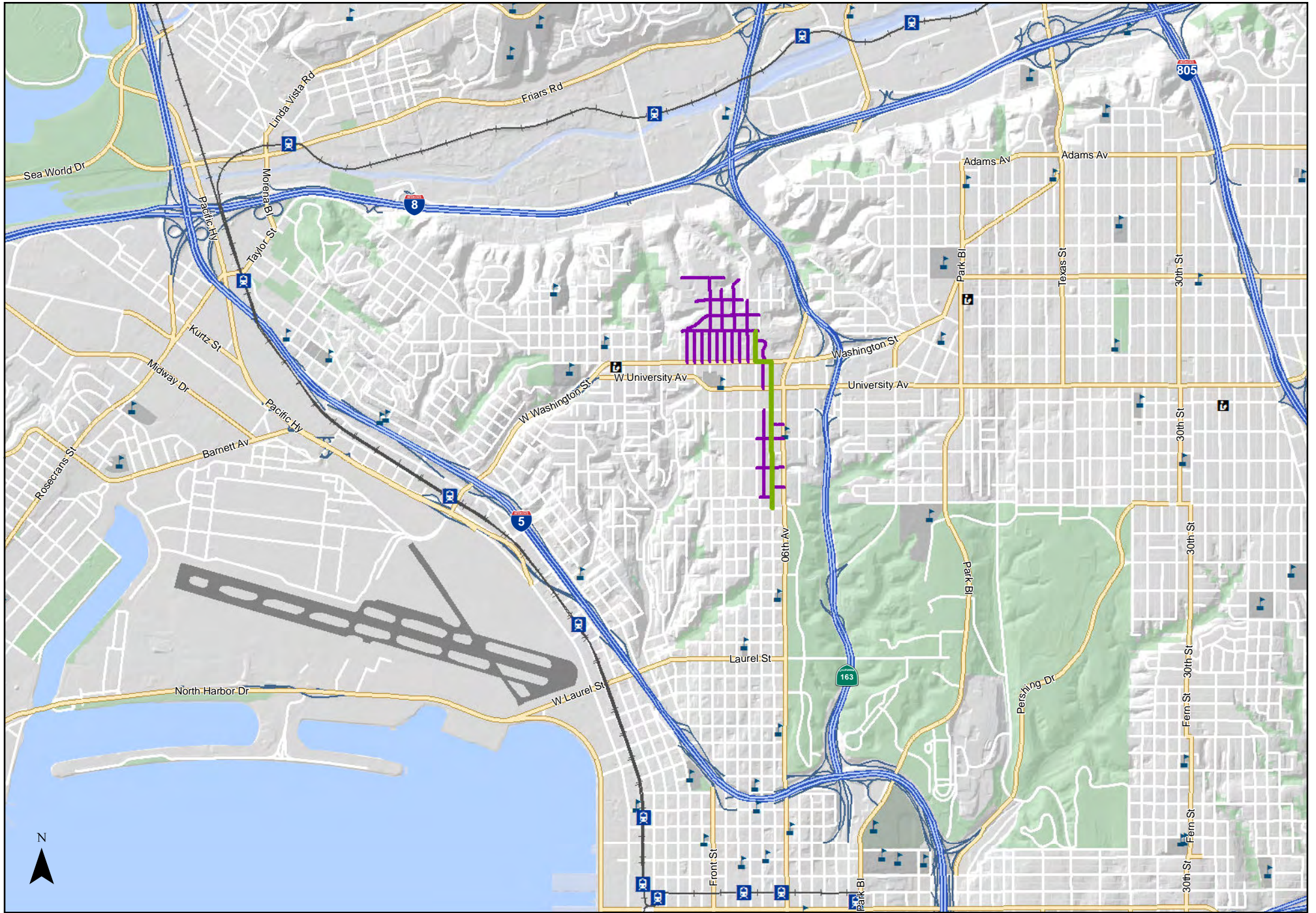




- Bankers Hill - Downtown Corridor
4th Ave Alignment
- Roads Connected by Alignment

- Park
- + Rail Road
- Trolley Stop
- ♫ School
- Library

Uptown Regional Bike Corridor Project
Connected Population by Alignment



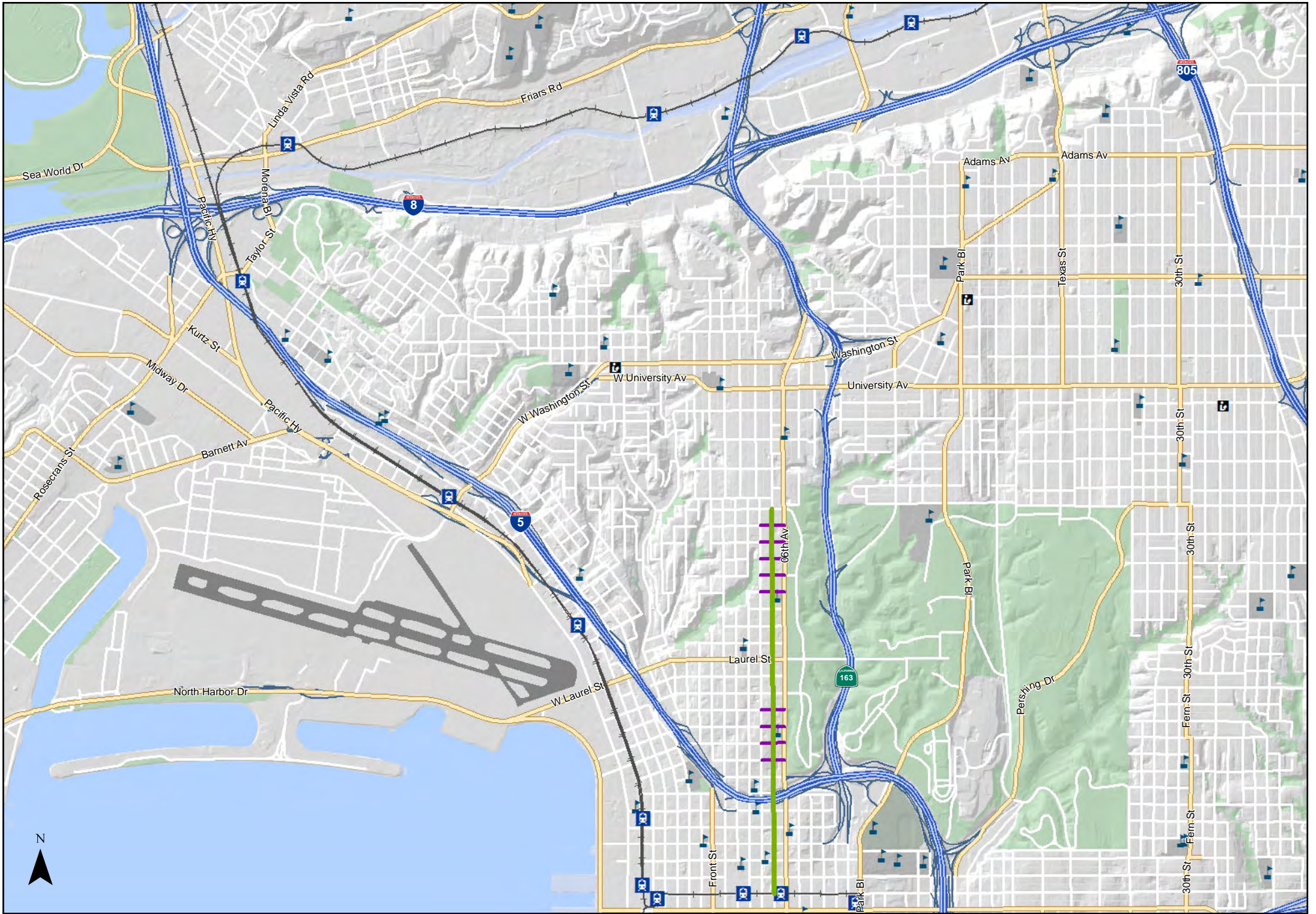
- Hillcrest - Bankers Hill Corridor 5th Ave Alignment
- Roads Connected by Alignment

- Park
- +— Rail Road
- Trolley Stop
- ♫ School
- Library

Uptown Regional Bike Corridor Project

Connected Population by Alignment





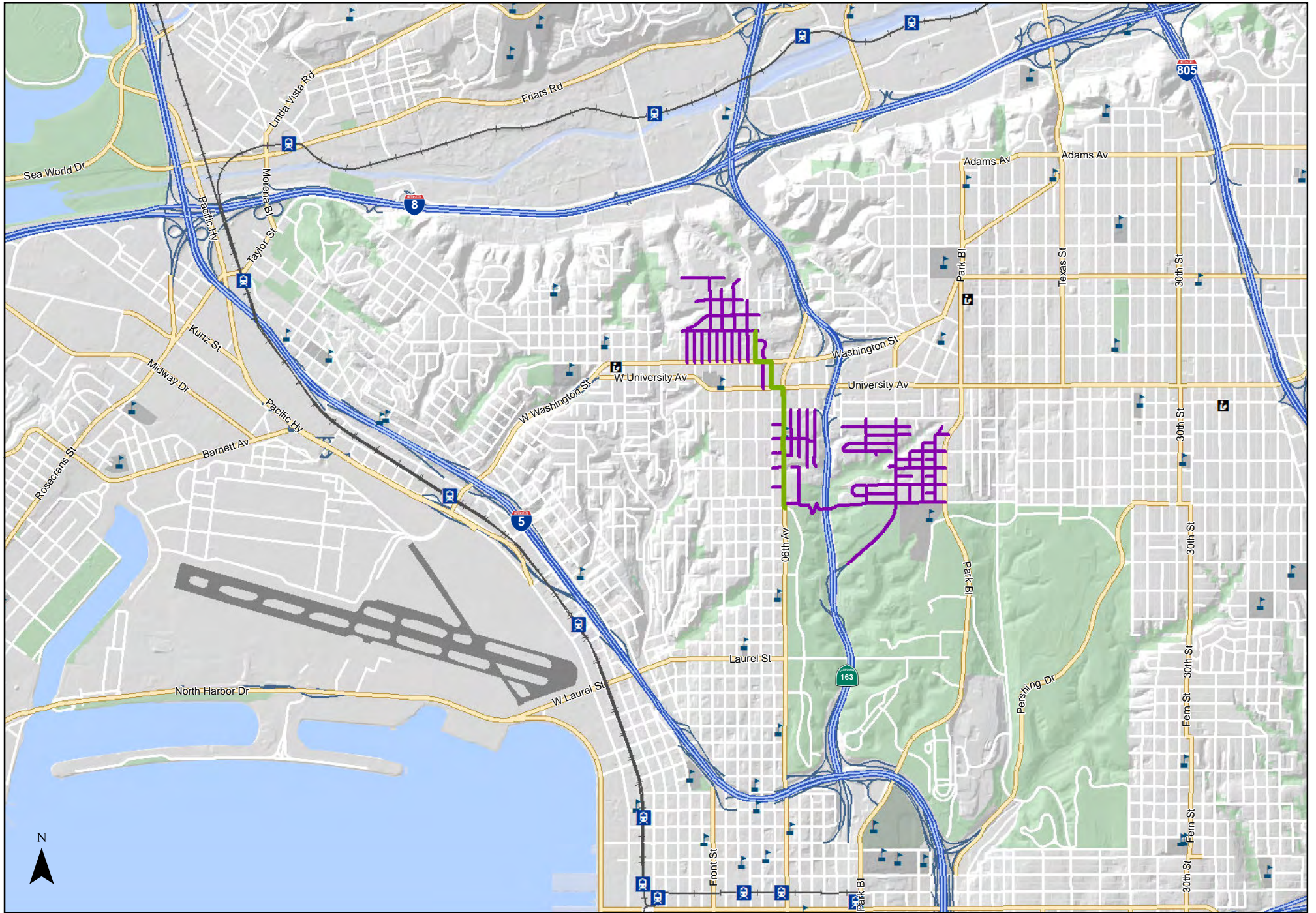
- Bankers Hill - Downtown Corridor
5th Ave Alignment
- Roads Connected by Alignment

- Park
- +— Rail Road
- Trolley Stop
- ♫ School
- Library

Uptown Regional Bike Corridor Project

Connected Population by Alignment





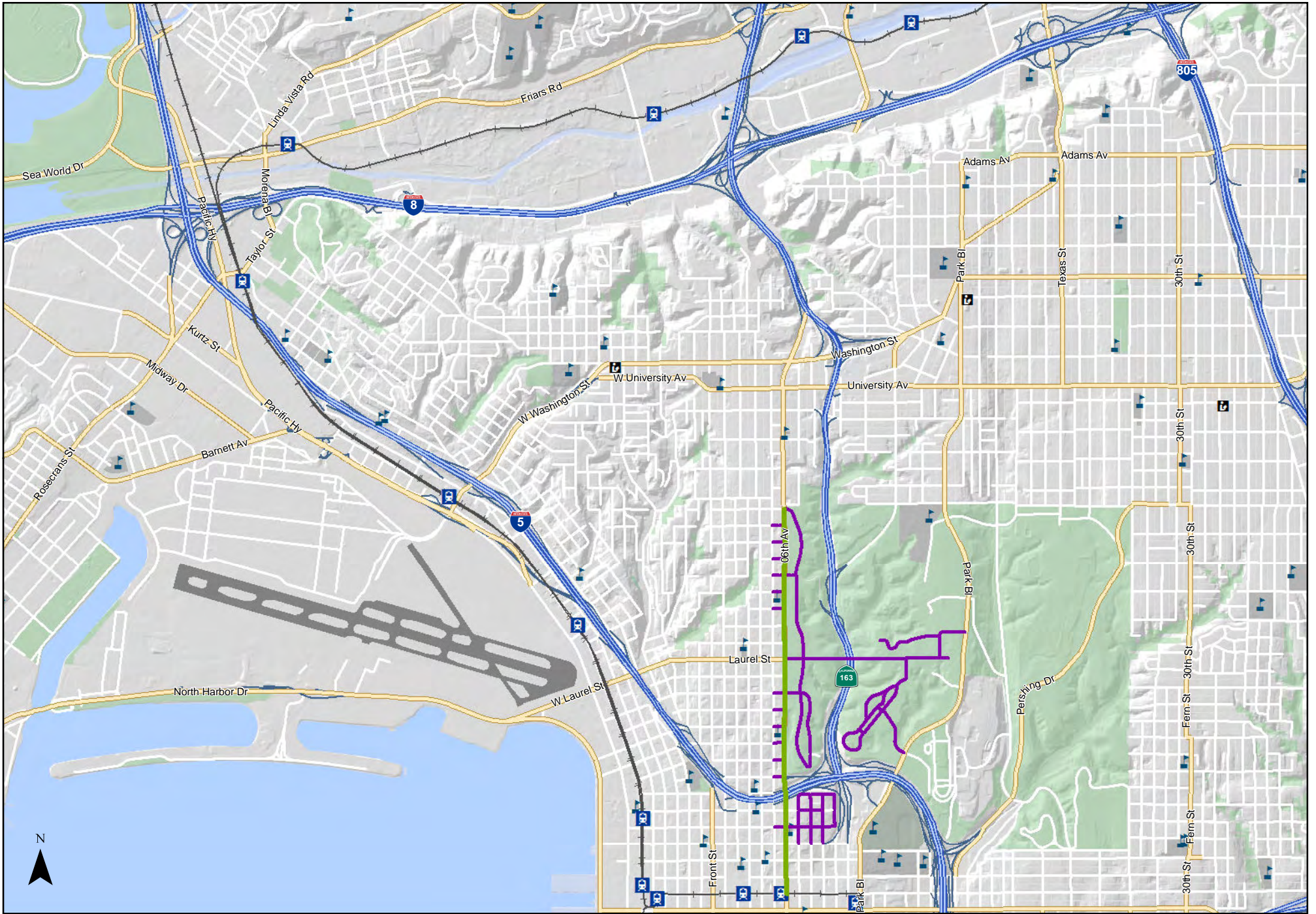
- Hillcrest - Bankers Hill Corridor
6th Ave Alignment
- Roads Connected by Alignment


- Park
- +— Rail Road
- Trolley Stop
- ♫ School
- Library


Uptown Regional Bike Corridor Project

Connected Population by Alignment







 Bankers Hill - Downtown Corridor
6th Ave Alignment

 Roads Connected by Alignment

 Park

 Rail Road

 Trolley Stop

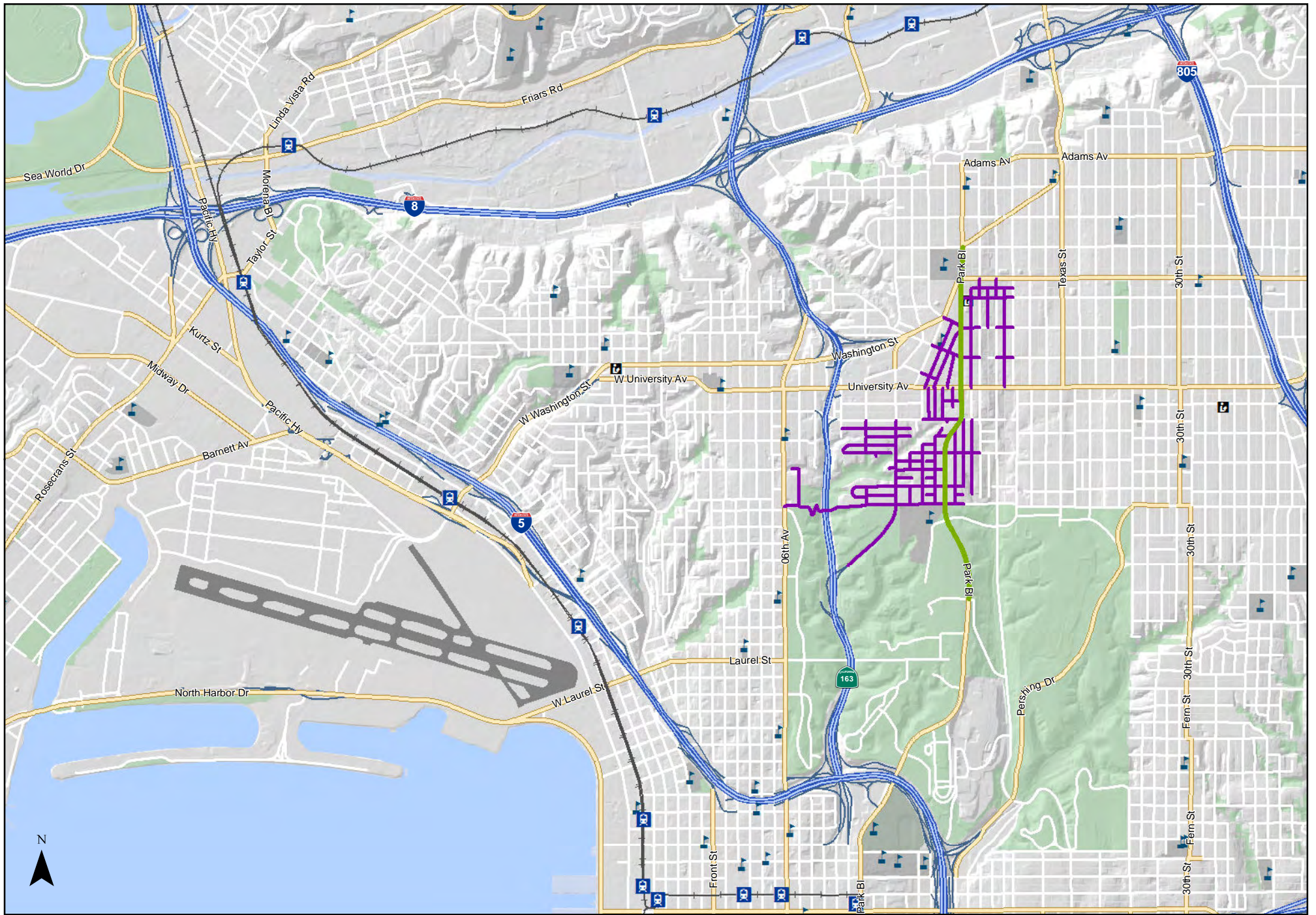
 School

 Library

Uptown Regional Bike Corridor Project

Connected Population by Alignment





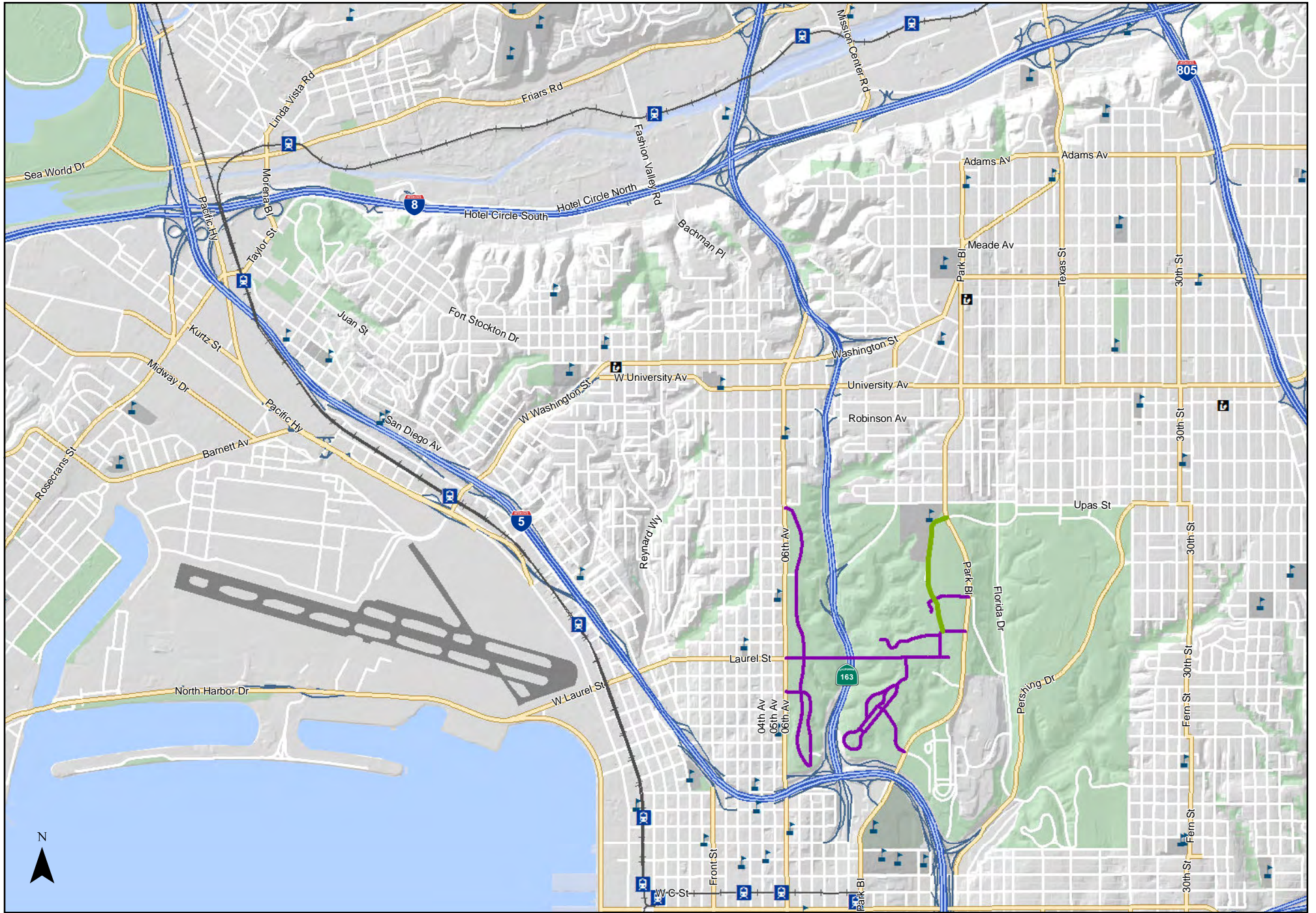
- University Heights - Balboa Park Corridor
Park Blvd Alignment
- Roads Connected by Alignment

- Park
- + Rail Road
- Trolley Stop
- ♫ School
- Library

Uptown Regional Bike Corridor Project

Connected Population by Alignment





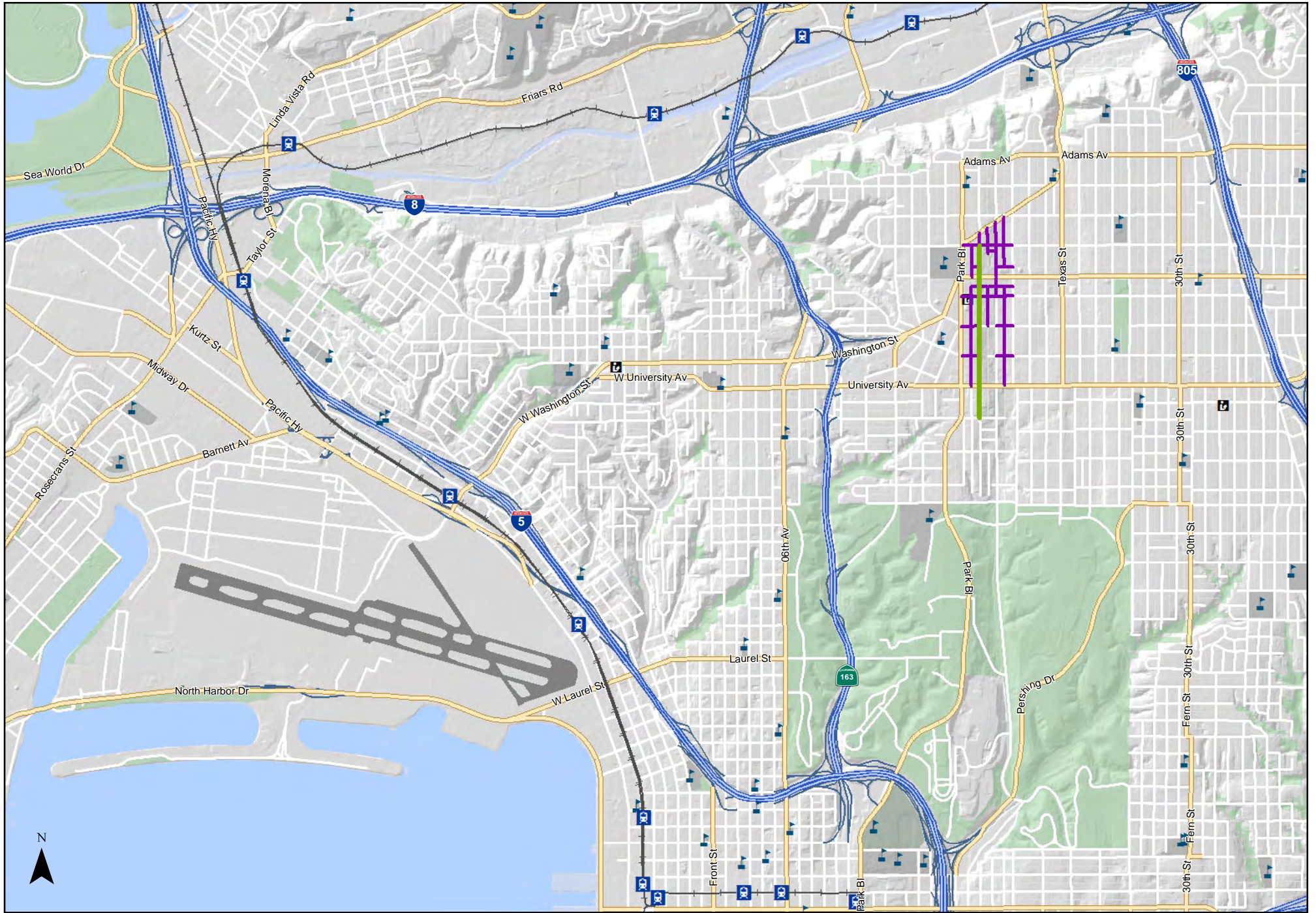
- Balboa Park - Balboa Park Corridor Zoo PI Alignment
- Roads Connected by Alignment

- Park
- +— Rail Road
- Trolley Stop
- ♫ School
- Library

Uptown Regional Bike Corridor Project

Connected Population by Alignment

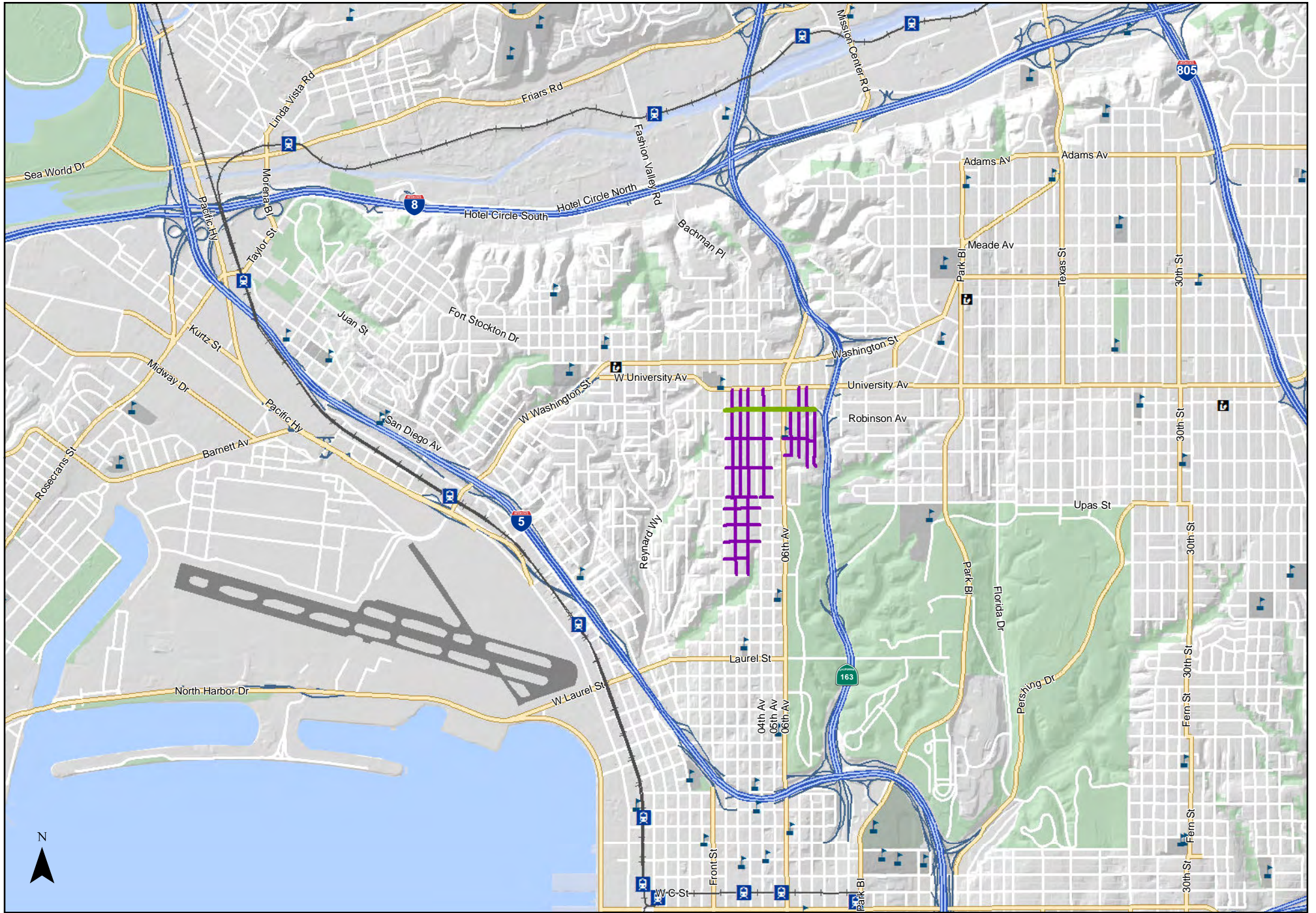




- University Heights - Balboa Park Corridor Georgia St Alignment
- Roads Connected by Alignment

- Park
- +— Rail Road
- Trolley Stop
- ♫ School
- Library

Uptown Regional Bike Corridor Project
 Connected Population by Alignment



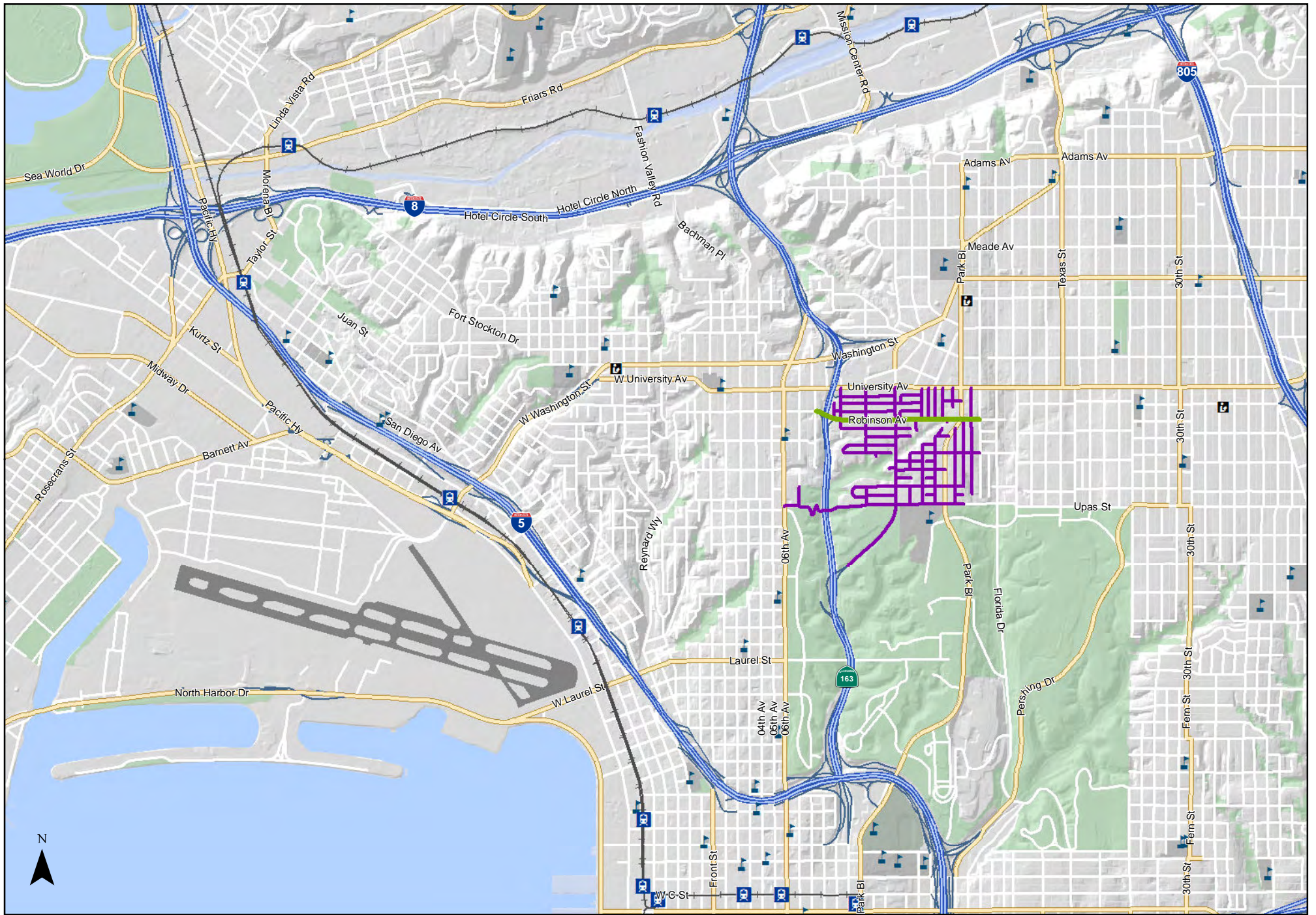
- Hillcrest - Hillcrest Corridor
Robinson Ave Alignment
- Roads Connected by Alignment

- Park
- Trolley Stop
- Rail Road
- ▲ School
- Library

Uptown Regional Bike Corridor Project

Connected Population by Alignment





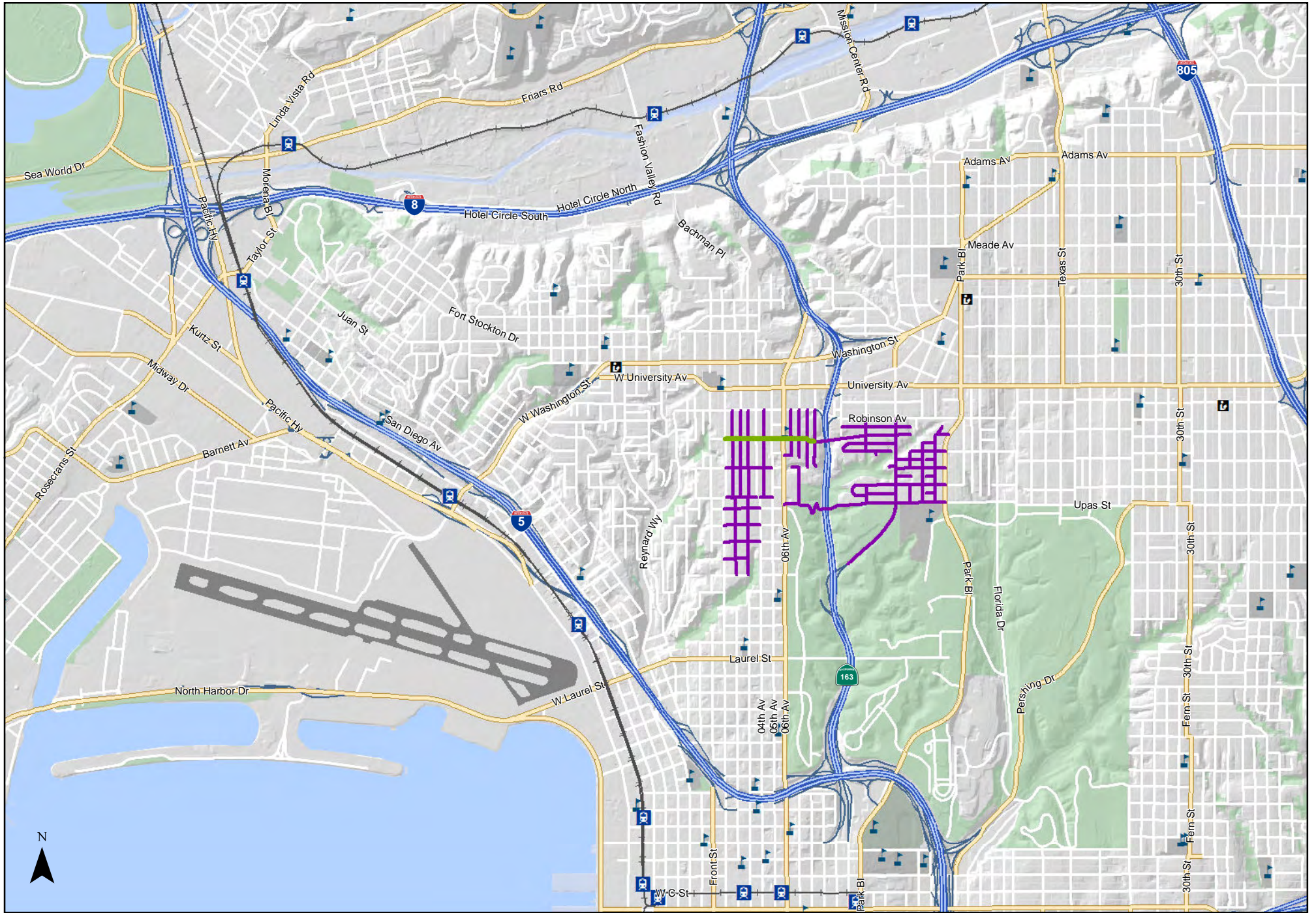
- Hillcrest - North Park Corridor
Robinson Ave Alignment
- Roads Connected by Alignment

- Park
- Trolley Stop
- Rail Road
- ▲ School
- Library

Uptown Regional Bike Corridor Project

Connected Population by Alignment





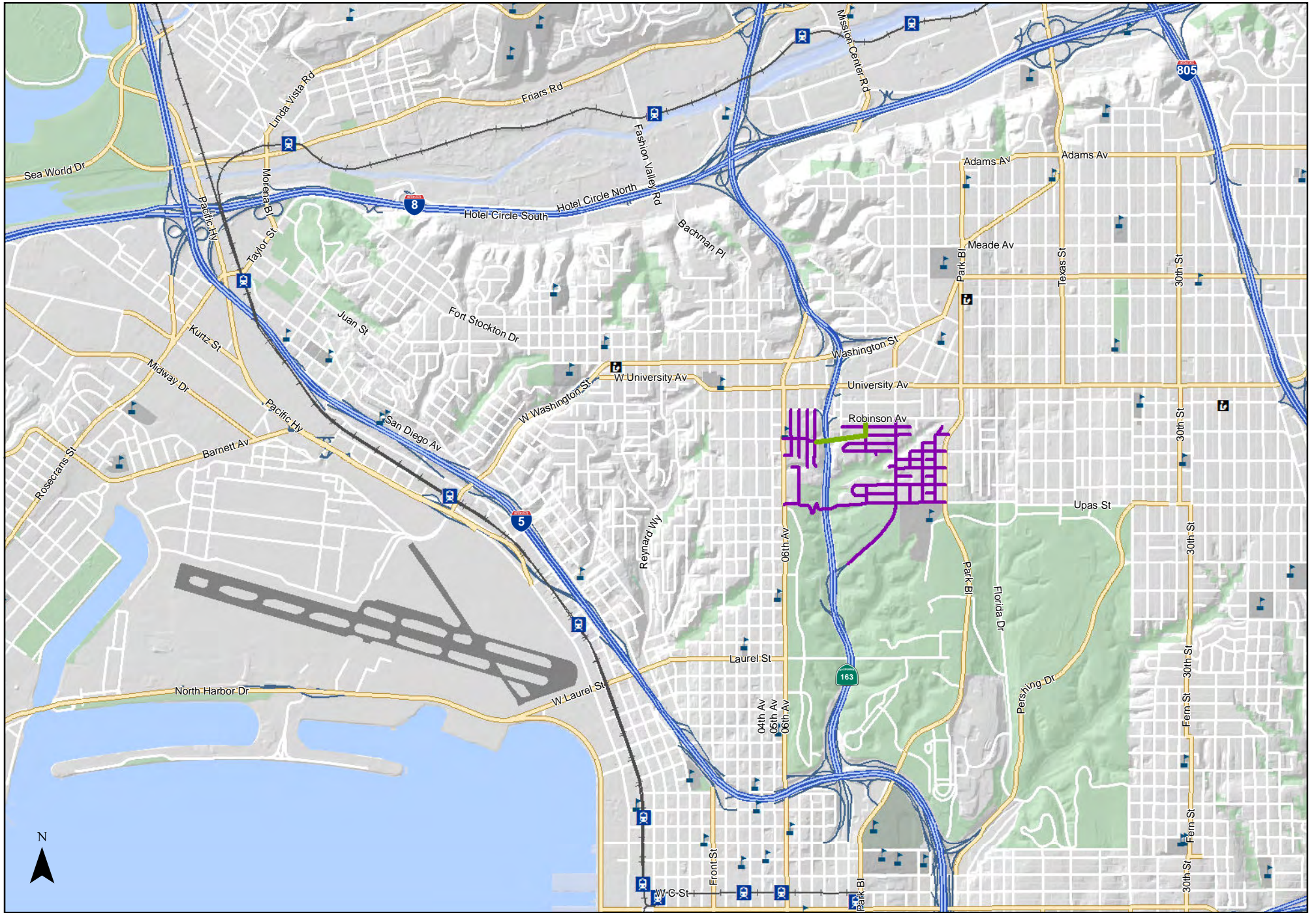
- Hillcrest - Hillcrest Corridor
Pennsylvania Ave Alignment
- Roads Connected by Alignment

- Park
- Trolley Stop
- Rail Road
- ▲ School
- Library

Uptown Regional Bike Corridor Project

Connected Population by Alignment

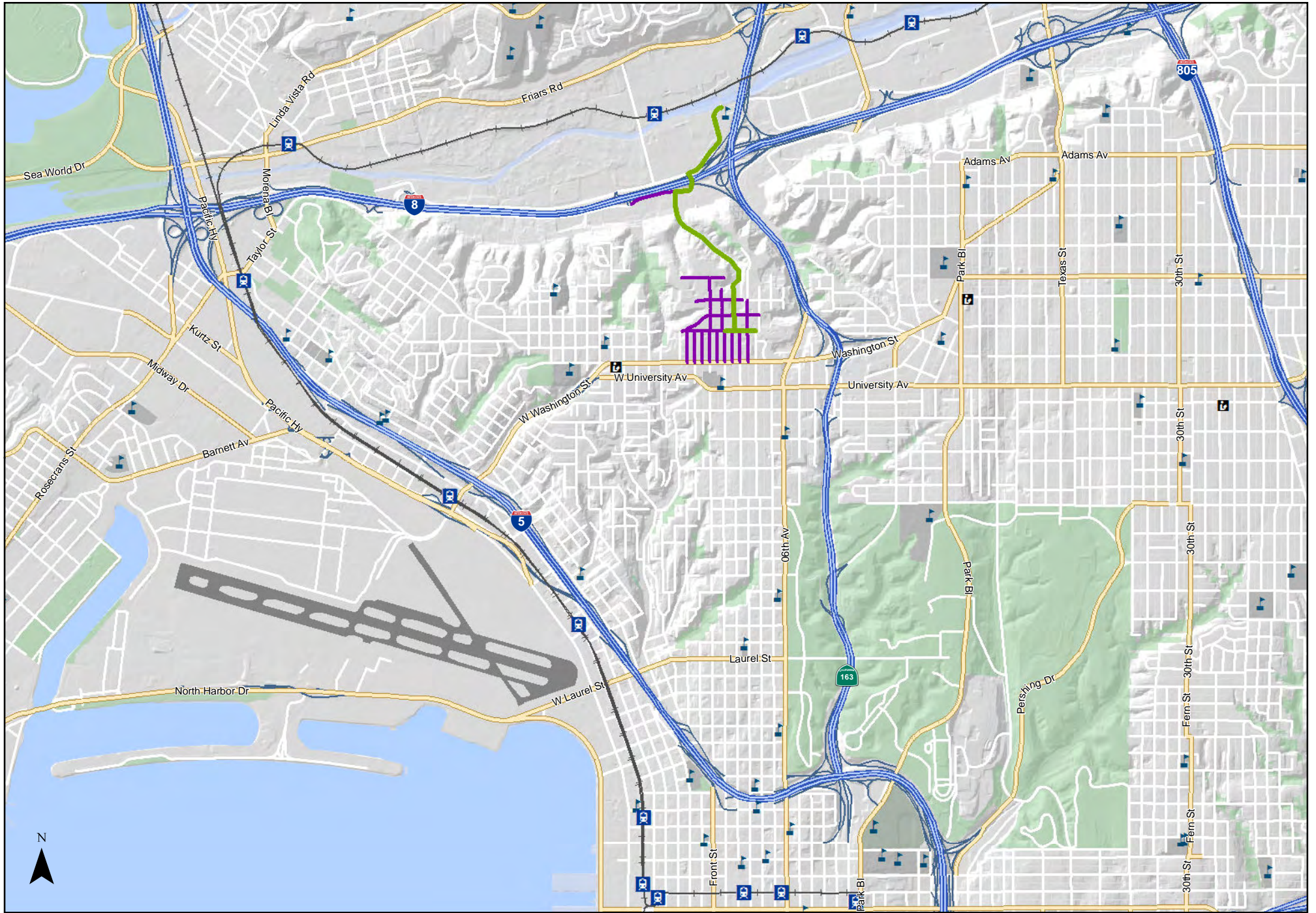




- Hillcrest - North Park Corridor
Pennsylvania Ave Alignment
- Roads Connected by Alignment

- Park
- Trolley Stop
- Rail Road
- ▲ School
- Library

Uptown Regional Bike Corridor Project
Connected Population by Alignment



- Mission Valley - Hillcrest Corridor
Hotel Circle/Bachman PI Alignment
- Roads Connected by Alignment

- Park
- +— Rail Road
- Trolley Stop
- ♫ School
- Library

Uptown Regional Bike Corridor Project

Connected Population by Alignment



Design Concept - Traffic Impact

Traffic Impact			
Corridor	Alignment	Operations	Total
Mission Valley - Hillcrest	Hotel Circle/Bachman Pl	0	Low
Hillcrest - Bankers Hill	1st	239	Medium
Hillcrest - Bankers Hill	3rd/Upas	0	Low
Hillcrest - Bankers Hill	4th	0	Low
Hillcrest - Bankers Hill	5th	0	Low
Hillcrest - Bankers Hill	6th	949	High
Bankers Hill - Downtown	1st	0	Low
Bankers Hill - Downtown	4th	0	Low
Bankers Hill - Downtown	5th	5,827	High
Bankers Hill - Downtown	6th	84	Medium
Old Town - Five Points	Congress/San Diego Ave	0	Low
Five Points - Mission Hills	Washington	0	Low
Mission Hills - Hillcrest	Washington	0	Low
Mission Hills - Hillcrest	University Ave	0	Low
Hillcrest - Hillcrest	Washington	0	Low
Hillcrest - Hillcrest	University Ave		
	Constrained	0	Low
	Unconstrained	0	Low
Hillcrest - Hillcrest	Robinson Ave		
	Constrained	0	Low
	Unconstrained	1,832	High
Hillcrest - Hillcrest	Pennsylvania Ave	0	Low
Hillcrest - North Park	Washington	0	Low
Hillcrest - North Park	University Ave		
	Constrained	0	Low
	Unconstrained	0	Low
Hillcrest - North Park	Robinson Ave		
	Constrained	0	Low
	Unconstrained	531	Medium
Hillcrest - North Park	Pennsylvania Ave	0	Low
University Heights - Balboa Park	Park		
	Constrained	0	Low
	Unconstrained	0	Low
University Heights - Balboa Park	Georgia St	0	Low
University Heights - Balboa Park	Zoo Drive	0	Low

Design Concept - Parking Impact

Parking Impact			
Corridor	Alignment	Parking	Score
Mission Valley - Hillcrest	Hotel Circle/Bachman Pl	0	Low
Hillcrest - Bankers Hill	1st	0	Low
Hillcrest - Bankers Hill	3rd/Upas	0	Low
Hillcrest - Bankers Hill	4th	0	Low
Hillcrest - Bankers Hill	5th	0	Low
Hillcrest - Bankers Hill	6th	0	Low
Bankers Hill - Downtown	1st	0	Low
Bankers Hill - Downtown	4th	0	Low
Bankers Hill - Downtown	5th	0	Low
Bankers Hill - Downtown	6th	0	Low
Old Town - Five Points	Congress/San Diego	0	Low
Five Points - Mission Hills	Washington	18	Medium
Mission Hills - Hillcrest	Washington	0	Low
Mission Hills - Hillcrest	University Ave	0	Low
Hillcrest - Hillcrest	Washington	0	Low
Hillcrest - Hillcrest	University Ave		
	Constrained	19	High
	Unconstrained	58	High
Hillcrest - Hillcrest	Robinson Ave		
	Constrained	-31	Low
	Unconstrained	27	High
Hillcrest - Hillcrest	Pennsylvania Ave	0	Low
Hillcrest - North Park	Washington	0	Low
Hillcrest - North Park	University Ave		
	Constrained	0	Low
	Unconstrained	38	High
Hillcrest - North Park	Robinson Ave		
	Constrained	0	Low
	Unconstrained	3	High
Hillcrest - North Park	Pennsylvania Ave	0	Low
University Heights - Balboa Park	Park		
	Constrained	7	Low
	Unconstrained	198	High
University Heights - Balboa Park	Georgia St	0	Low
University Heights - Balboa Park	Zoo Drive	0	Low