



NORTH PARK | MID-CITY BIKEWAYS

GEORGIA – MEADE BIKEWAY
HOWARD – ORANGE BIKEWAY

APRIL 12, 2017



OUTLINE

- I. **North Park | Mid-City project overview**
- II. **Bikeway design features**
- III. **Proposed improvements**
 - I. Georgia – Meade Bikeway
 - II. Howard – Orange Bikeway

SANDAG Project Managers

Alison Moss

Howard – Orange Bikeway

(619) 595-5354

alison.moss@sandag.org

Danny Veeh

Georgia – Meade Bikeway

(619) 699-7317

Danny.Veeh@sandag.org



REGIONAL BIKE PLAN EARLY ACTION PROGRAM

- Adopted by the SANDAG Board of Directors in September 2013
- 41 projects with cost totaling \$200 million
- 36 projects funded through construction phase
- SANDAG's budget includes 25 high-priority projects





NORTH PARK | MID-CITY BIKEWAYS

GENERAL OVERVIEW

- 13 miles across six segments of bikeways
- 157,000 residents within ½ mile (five percent of region)
- Fully funded through construction
- SANDAG funds, designs, and constructs
- City of San Diego approves and maintains



EVERYDAY PEOPLE, EVERYDAY TRIPS

No way

Interested,
but concerned

(potential bikeway users)

Anywhere, anytime






NORTH PARK | MID-CITY BIKEWAYS



LEGEND


 Proposed Georgia – Meade Bikeway	 Proposed Robinson Bikeway
 Proposed Monroe Bikeway	 Proposed Landis Bikeway
 Proposed Howard – Orange Bikeway	 Regional Bikeway Connections
 Proposed University Bikeway	





BIKEWAY FEATURES

NEIGHBORHOOD TRAFFIC CIRCLE



Vista Street Bike Blvd. , Long Beach, CA



Euclid Avenue and Adams Avenue, Talmadge



BIKEWAY FEATURES

MINI-ROUNDAABOUT



12th Street and D Avenue, National City, CA



BIKEWAY FEATURES

RAISED CROSSWALKS AND SPEED HUMPS



Gardendale Rd., Encinitas



Monroe Ave., Talmadge



BIKEWAY FEATURES

BUFFERED BIKE LANES



4th Ave., Bankers Hill



BIKEWAY FEATURES

BEND-OUT TREATMENT



5th Street, Atlanta, GA



BIKEWAY FEATURES

PROTECTED BIKEWAYS (CYCLE TRACKS)



3rd St., Long Beach, CA



BIKEWAY FEATURES

CENTER TURN LANE REMOVAL



Madison Avenue, North Park

AFTER



BIKEWAY FEATURES

REVERSE ANGLE PARKING



Euclid Avenue, Talmadge

©2017 Google

BEFORE

AFTER



DESIGN ENHANCEMENTS

HARDSCAPE OPTIONS



25th St. and Broadway, Golden Hill






4th St., National City





DESIGN ENHANCEMENTS

LITHOMOSAIC





DESIGN ENHANCEMENTS

MADs/BIDs/EMRAs LANDSCAPING OPTIONS



La Jolla Blvd., Bird Rock



Via Capri, La Jolla



Helena, MT

27/07/2010



Montgomery Ave., Encinitas

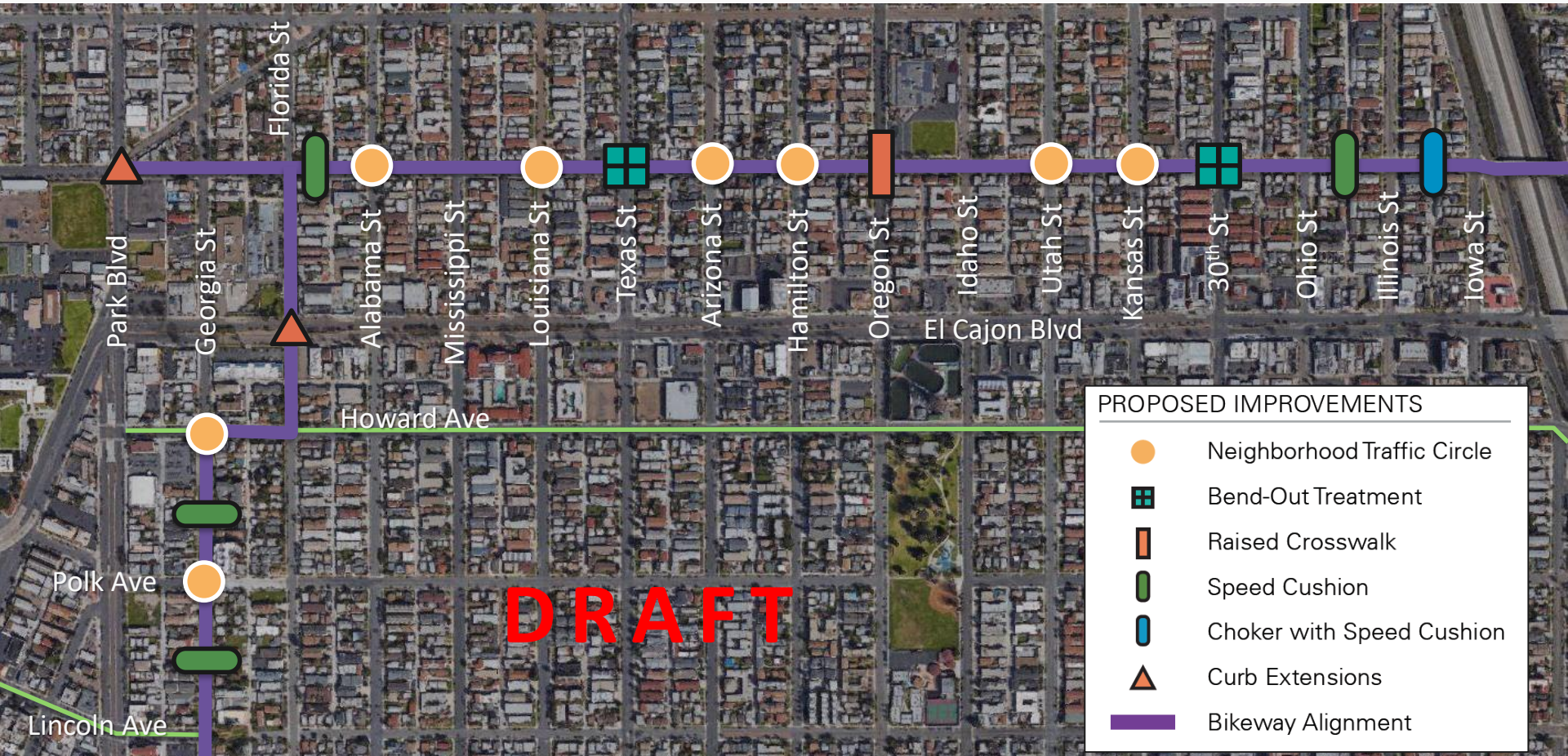


GEORGIA – MEADE BIKEWAY



GEORGIA – MEADE BIKEWAY NORTH PARK IMPROVEMENTS

PROPOSED IMPROVEMENTS



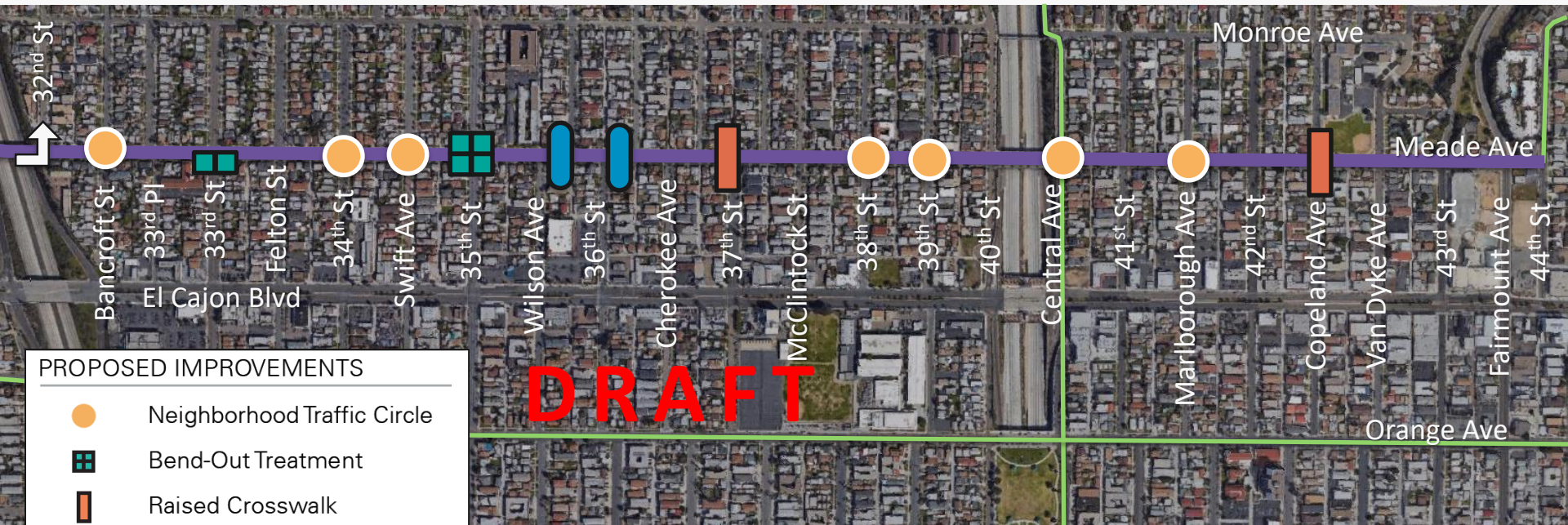
DRAFT

PROPOSED IMPROVEMENTS	
	Neighborhood Traffic Circle
	Bend-Out Treatment
	Raised Crosswalk
	Speed Cushion
	Choker with Speed Cushion
	Curb Extensions
	Bikeway Alignment










GEORGIA – MEADE BIKEWAY NORMAL HEIGHTS AND KENSINGTON IMPROVEMENTS

PROPOSED IMPROVEMENTS



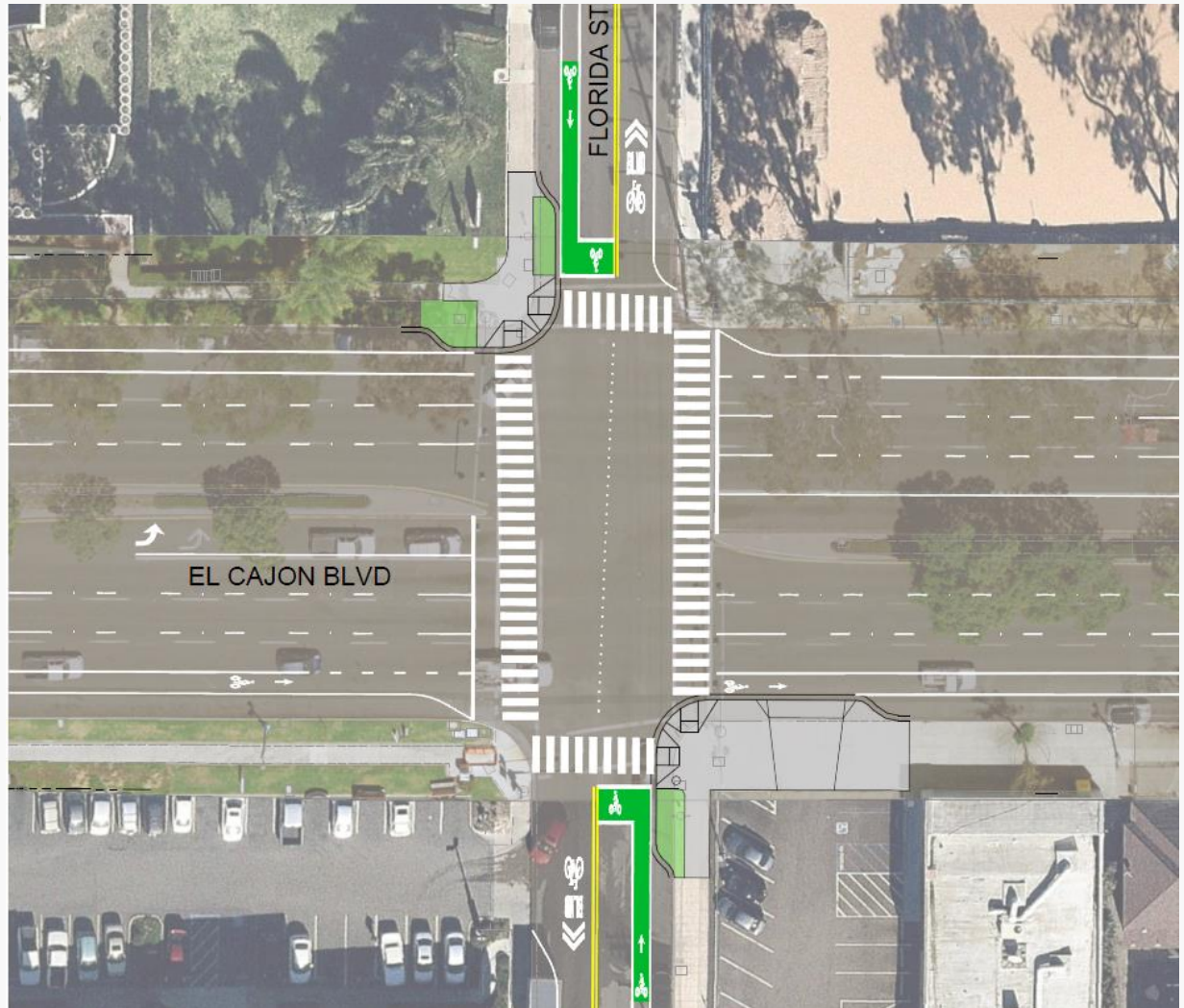
PROPOSED IMPROVEMENTS

-  Neighborhood Traffic Circle
-  Bend-Out Treatment
-  Raised Crosswalk
-  Speed Cushion
-  Choker with Speed Cushion
-  Curb Extensions
-  Bikeway Alignment



GEORGIA – MEADE BIKEWAY

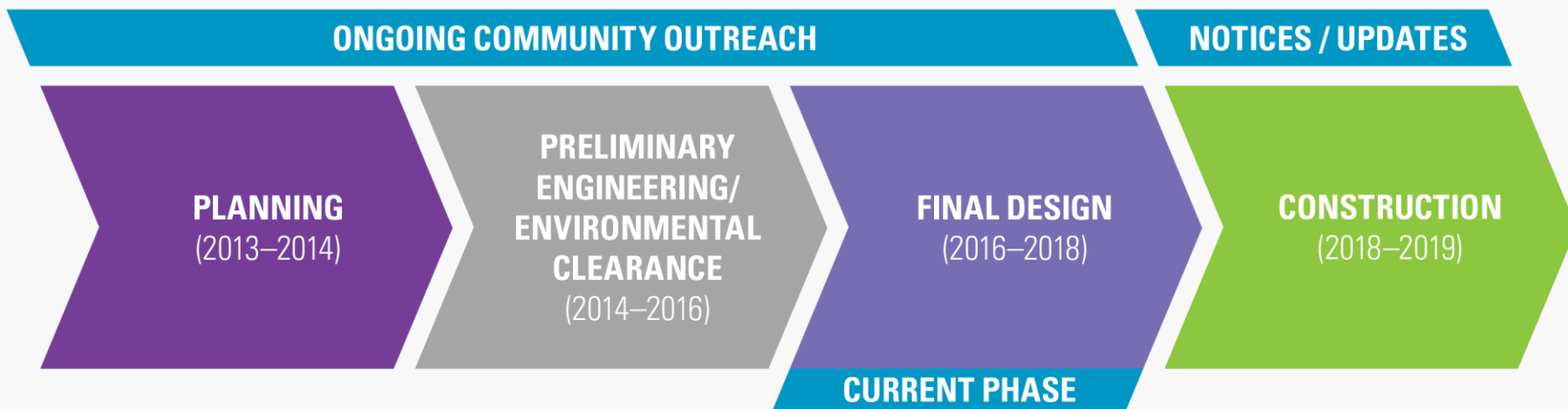
FLORIDA ST & EL CAJON BLVD





NORTH PARK | MID-CITY BIKEWAYS

SCHEDULE: GEORGIA – MEADE BIKEWAY



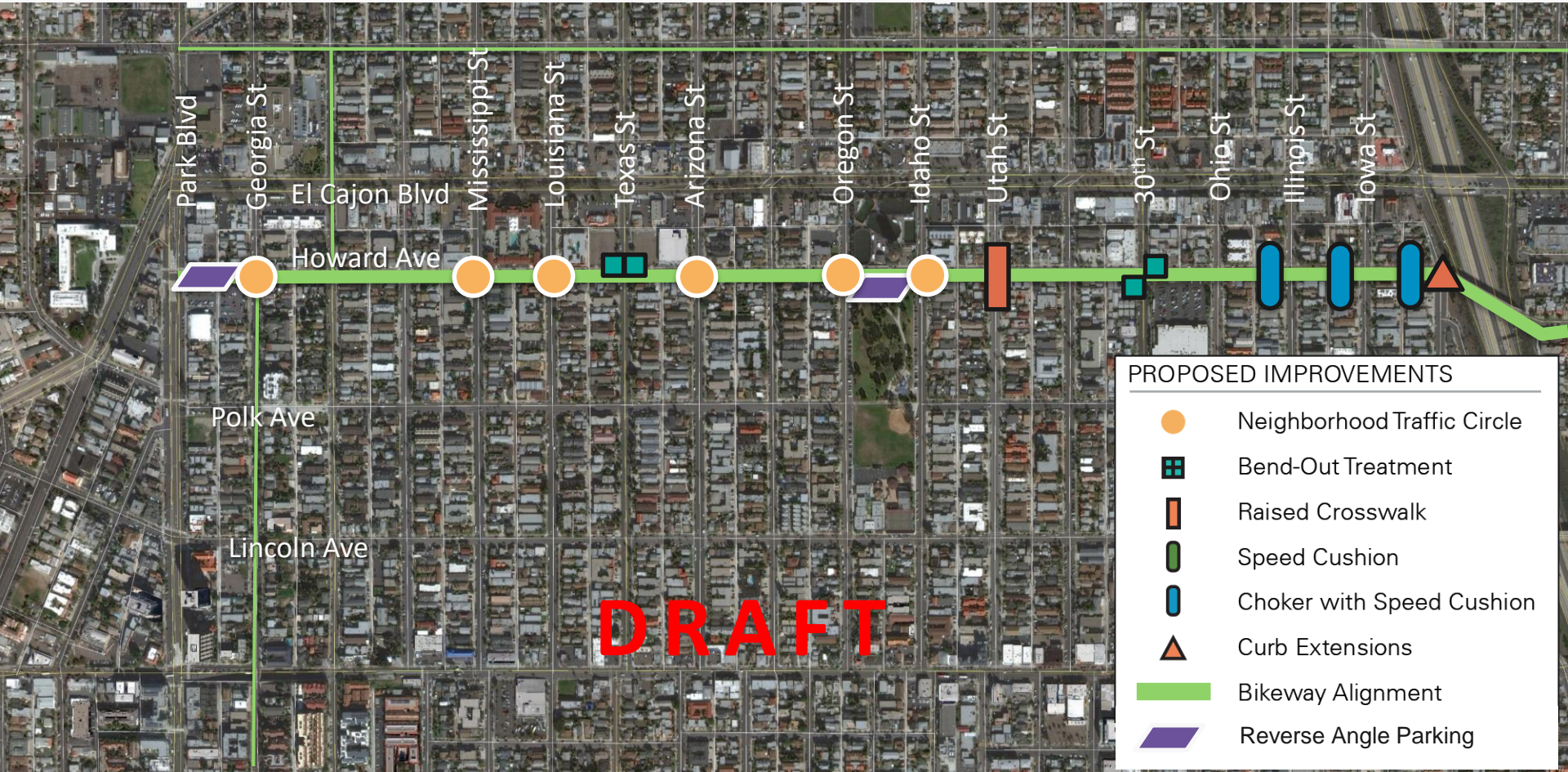


HOWARD – ORANGE BIKEWAY











HOWARD - ORANGE BIKEWAY NORTH PARK IMPROVEMENTS

PROPOSED IMPROVEMENTS



PROPOSED IMPROVEMENTS

-  Neighborhood Traffic Circle
-  Bend-Out Treatment
-  Raised Crosswalk
-  Speed Cushion
-  Choker with Speed Cushion
-  Curb Extensions
-  Bikeway Alignment
-  Reverse Angle Parking



HOWARD – ORANGE BIKEWAY CITY HEIGHTS IMPROVEMENTS

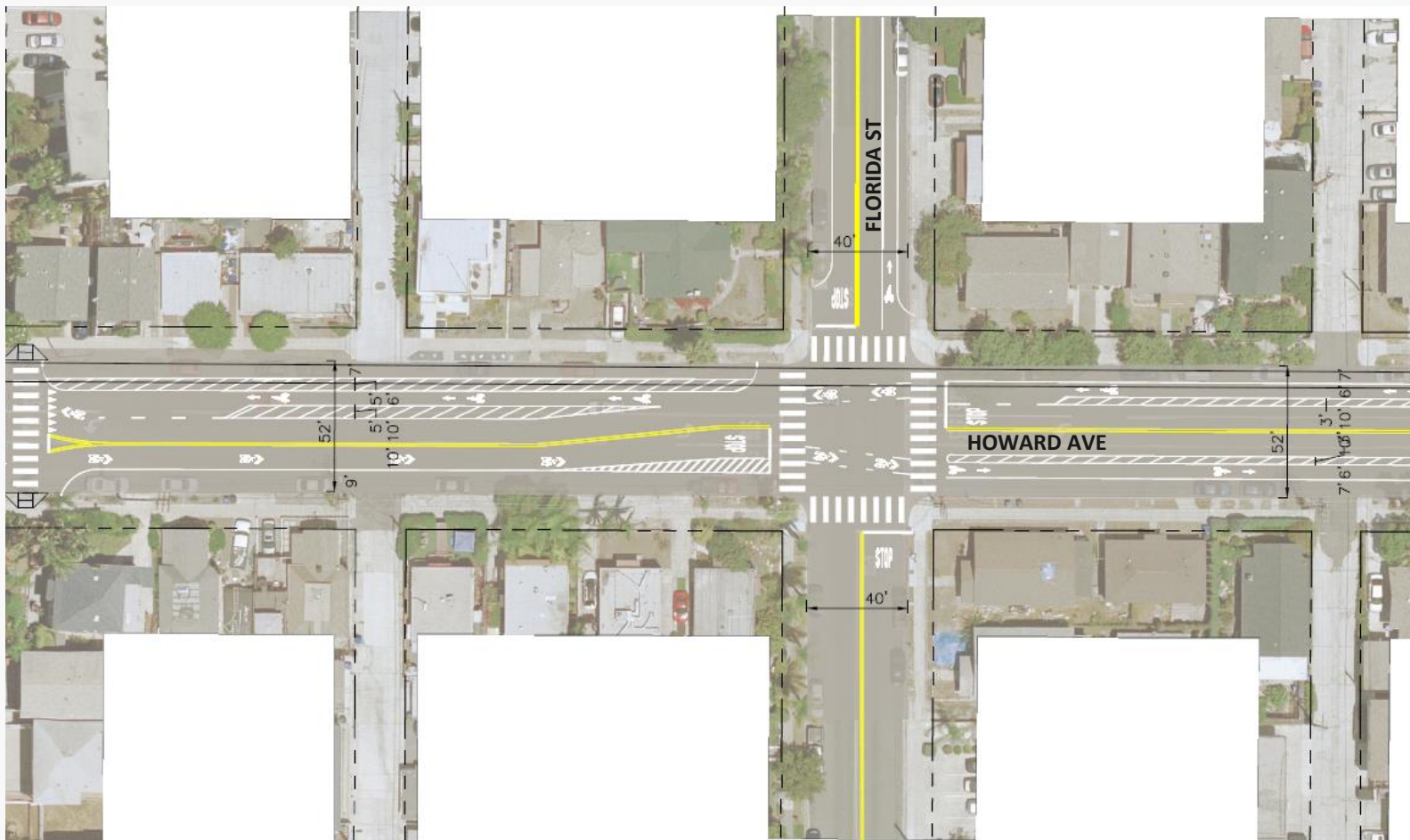
PROPOSED IMPROVEMENTS





HOWARD – ORANGE BIKEWAY

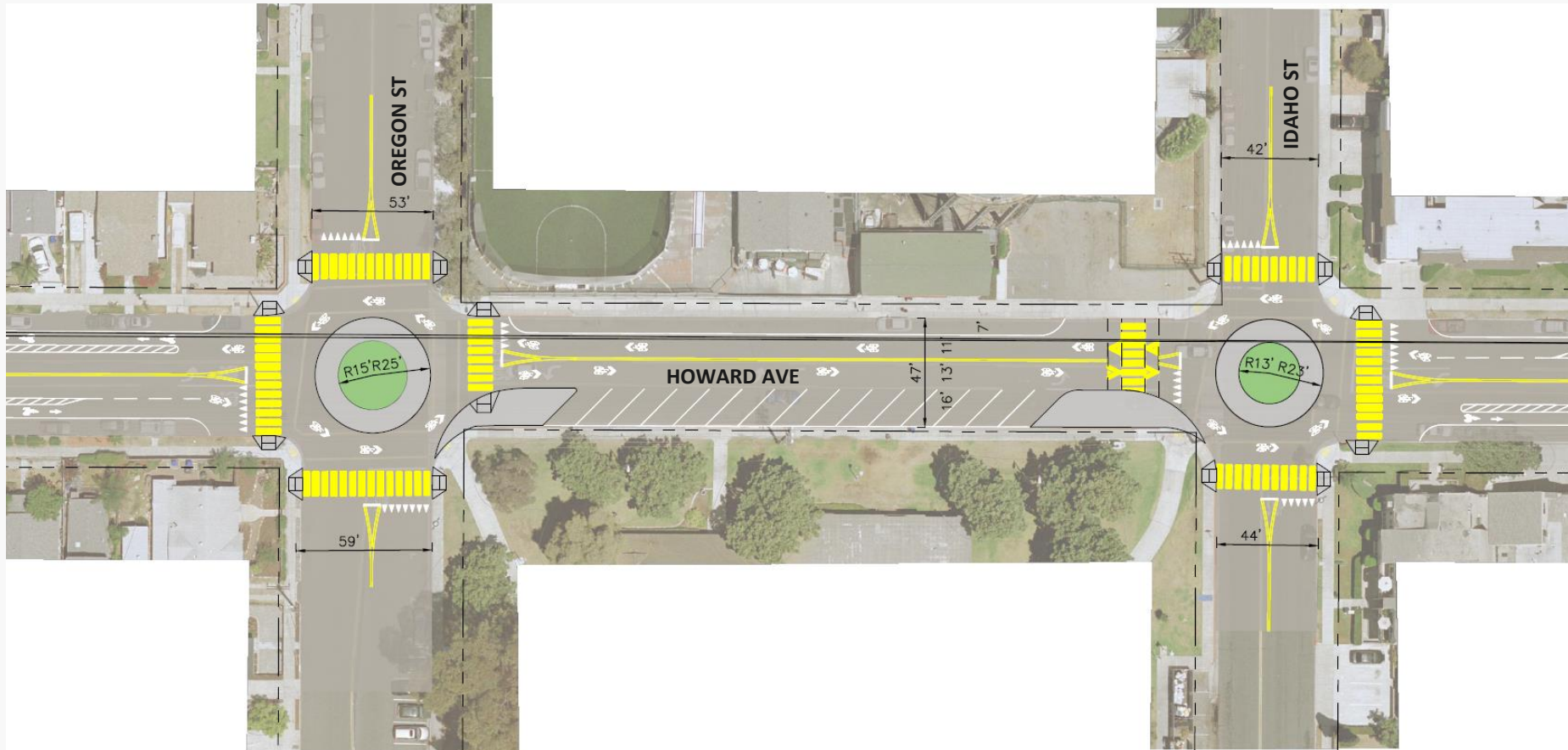
FLORIDA ST





HOWARD – ORANGE BIKEWAY

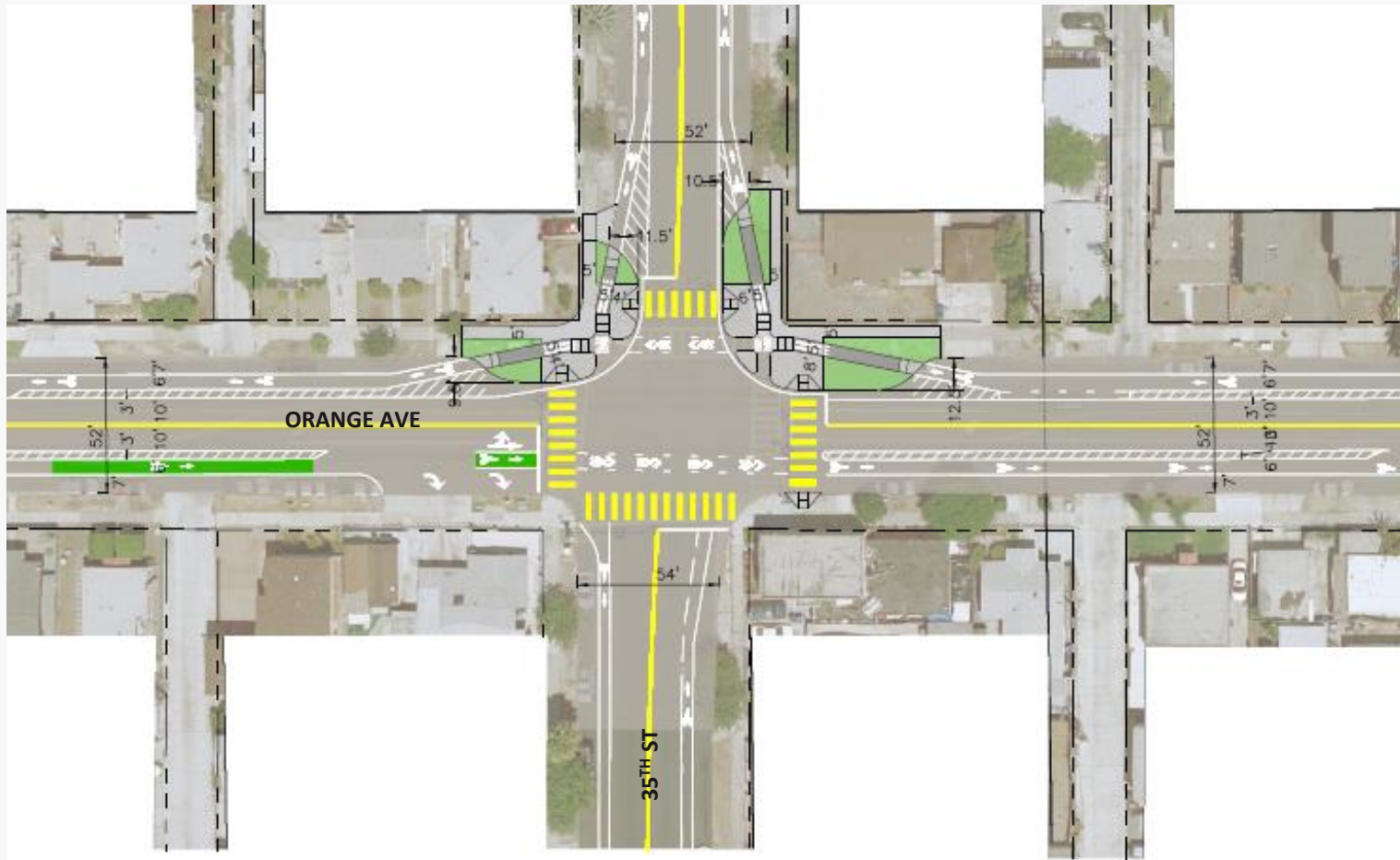
OREGON ST / IDAHO ST





HOWARD – ORANGE BIKEWAY

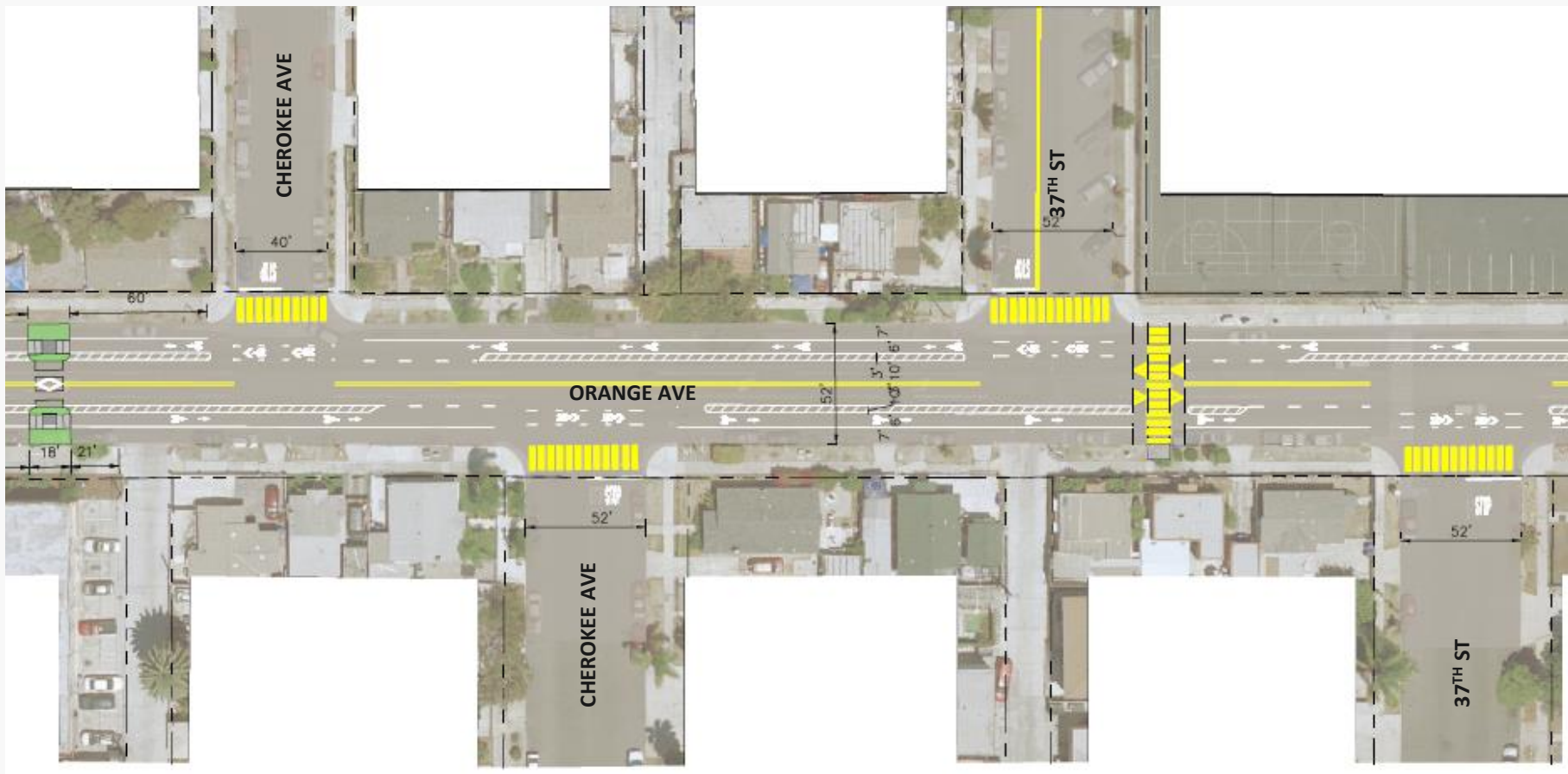
35TH STREET





HOWARD – ORANGE BIKEWAY

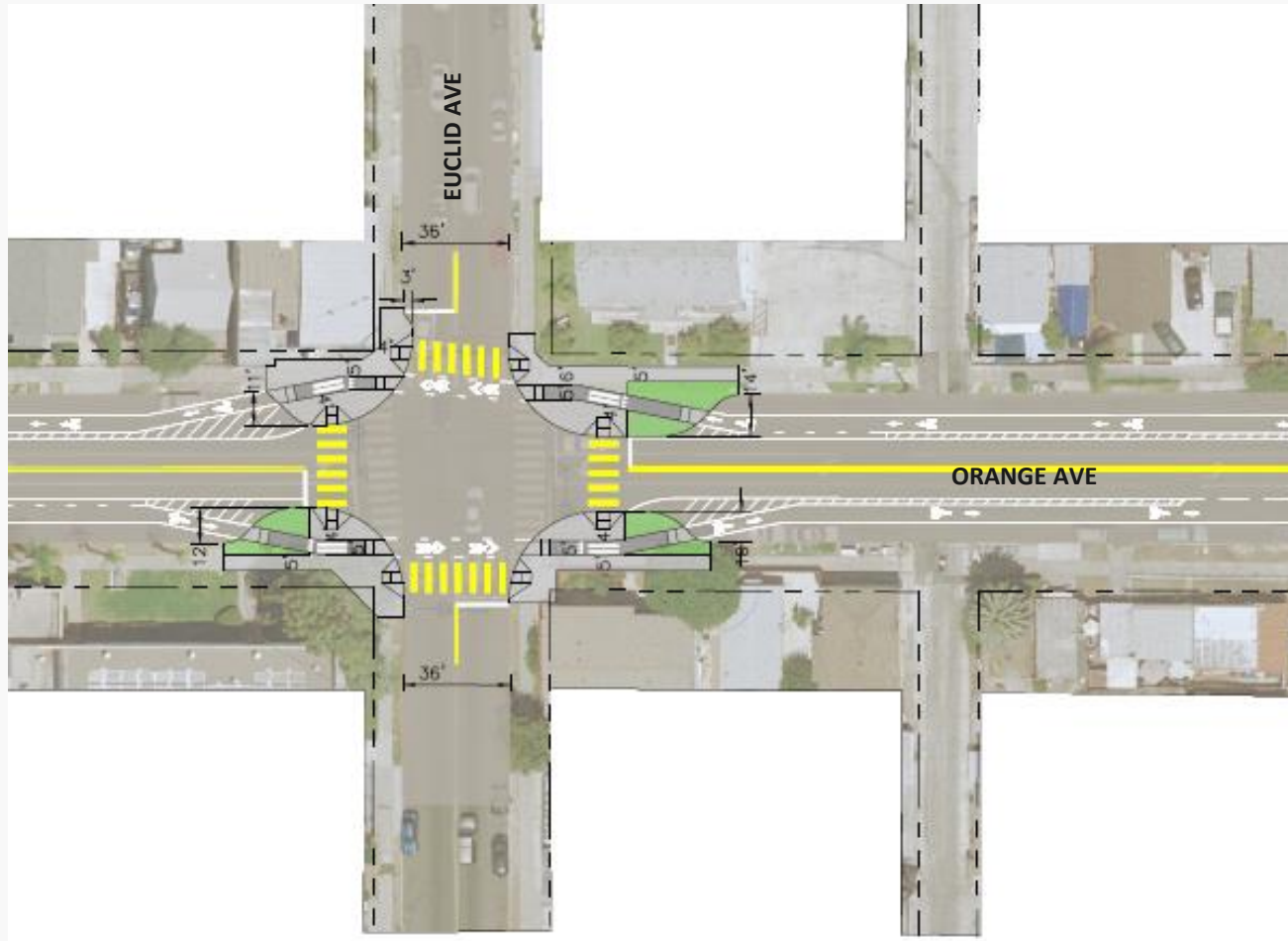
CHEROKEE AVENUE / 37TH STREET





HOWARD – ORANGE BIKEWAY

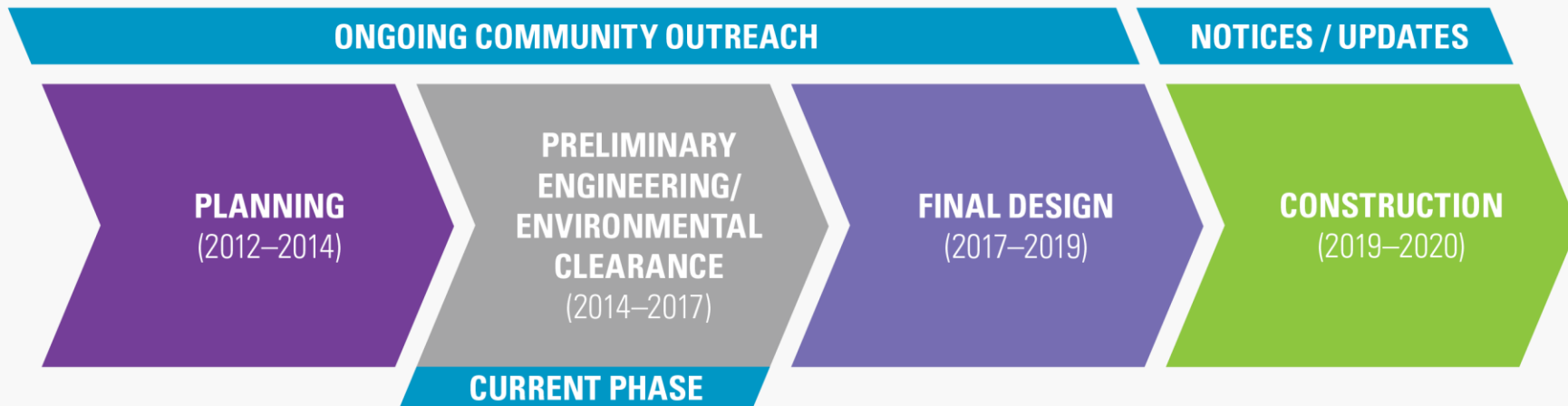
EUCLID AVENUE





NORTH PARK | MID-CITY BIKEWAYS

SCHEDULE: HOWARD – ORANGE BIKEWAY





QUESTIONS?

Alison Moss
Project Manager
San Diego Association of Governments
(619) 595-5354 / Alison.Moss@sandag.org

Danny Veeh
Project Manager
San Diego Association of Governments
(619) 699-7317 / Danny.Veeh@sandag.org

KeepSanDiegoMoving.com/GObyBIKE